

Wiltshire Maintenance Programme 2011/2012

Our Operations Delivery teams are out in force in Wiltshire, clearing our watercourses as part of an Annual River Maintenance Programme to reduce flood risk and improve wildlife habitats.

The maintenance activities include the control of aquatic weeds, grass cutting on river banks and tree/bush management. If left unmanaged they could block the flow of watercourses and increase the risk of flooding.

This document explains what type of activities are being carried out in each Local Authority area and when they are planned to take place.

Routine flood defence maintenance can create many opportunities for environmental improvements, but can also have a significant impact on environmental interests.

We use the best environmental option to minimise its environmental impact. These options are based on generic best practice advice for routine flood defence maintenance operations

If you want to know more about these options, refer to the Environmental Options on the River and Coastal Maintenance Programmes page of our website:

<http://www.environment-agency.gov.uk/homeandleisure/floods/109548.aspx>

Local Authority

Pages

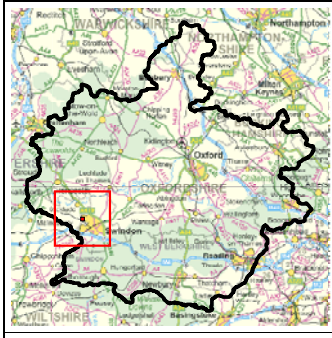
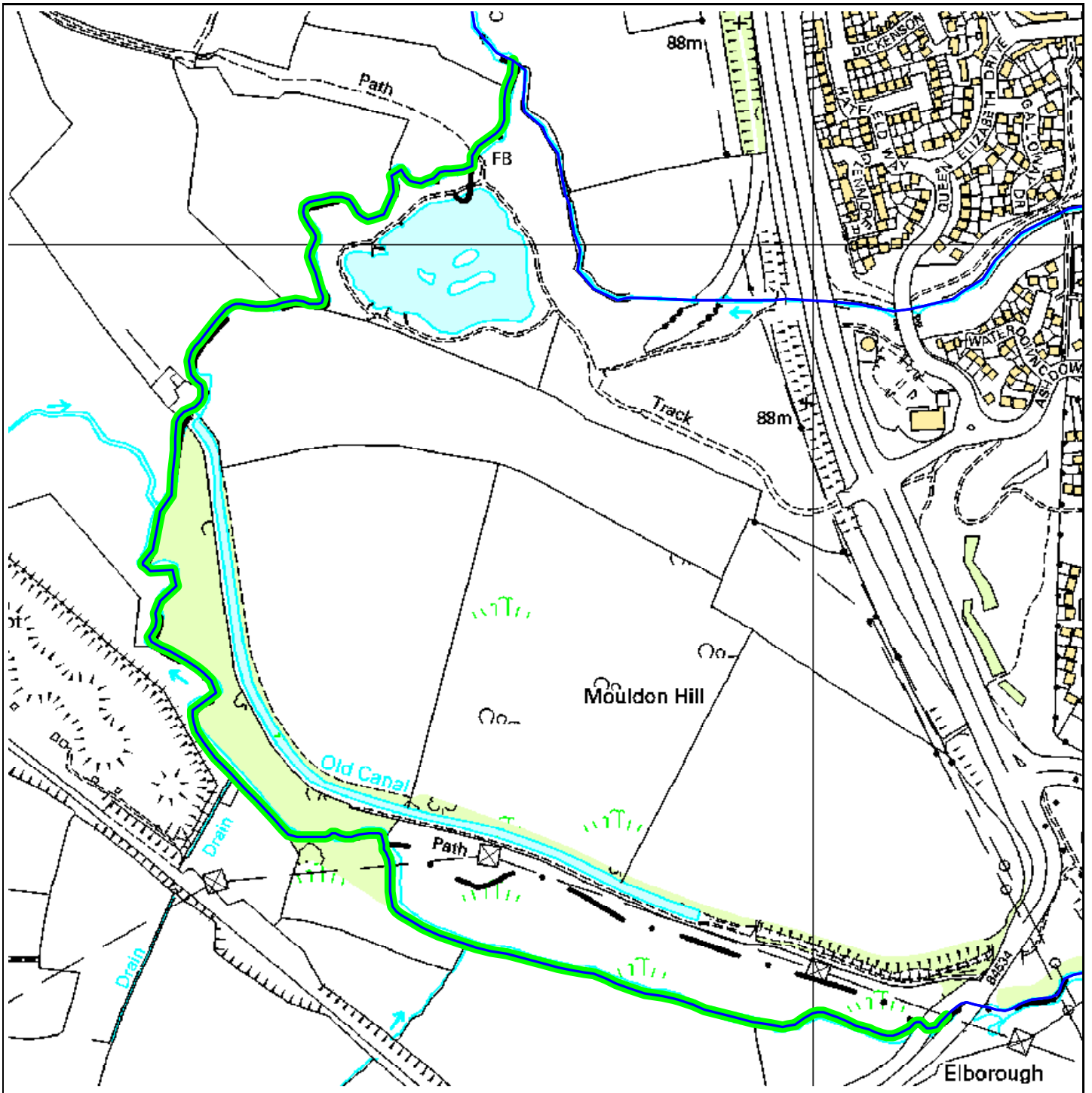
Swindon (B)

2 - 69

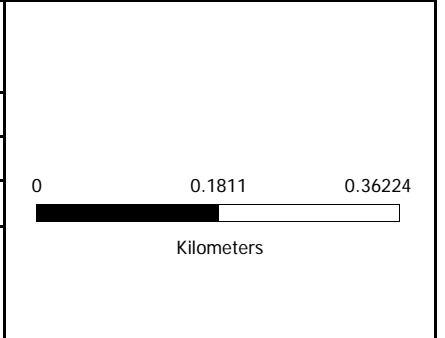
Wiltshire

70 - 77

Obstruction Removal is carried out on each watercourse as required



Watercourse Name & Ref:	03RA/02/02 - Ray (Wilts)
Upstream OS Grid Ref:	SU1213287239
Length (m):	1966
Map Ref:	SU18NW
Activities:	



Legend

Activity Area

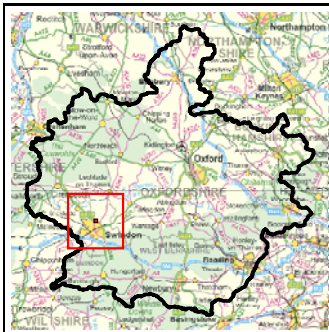
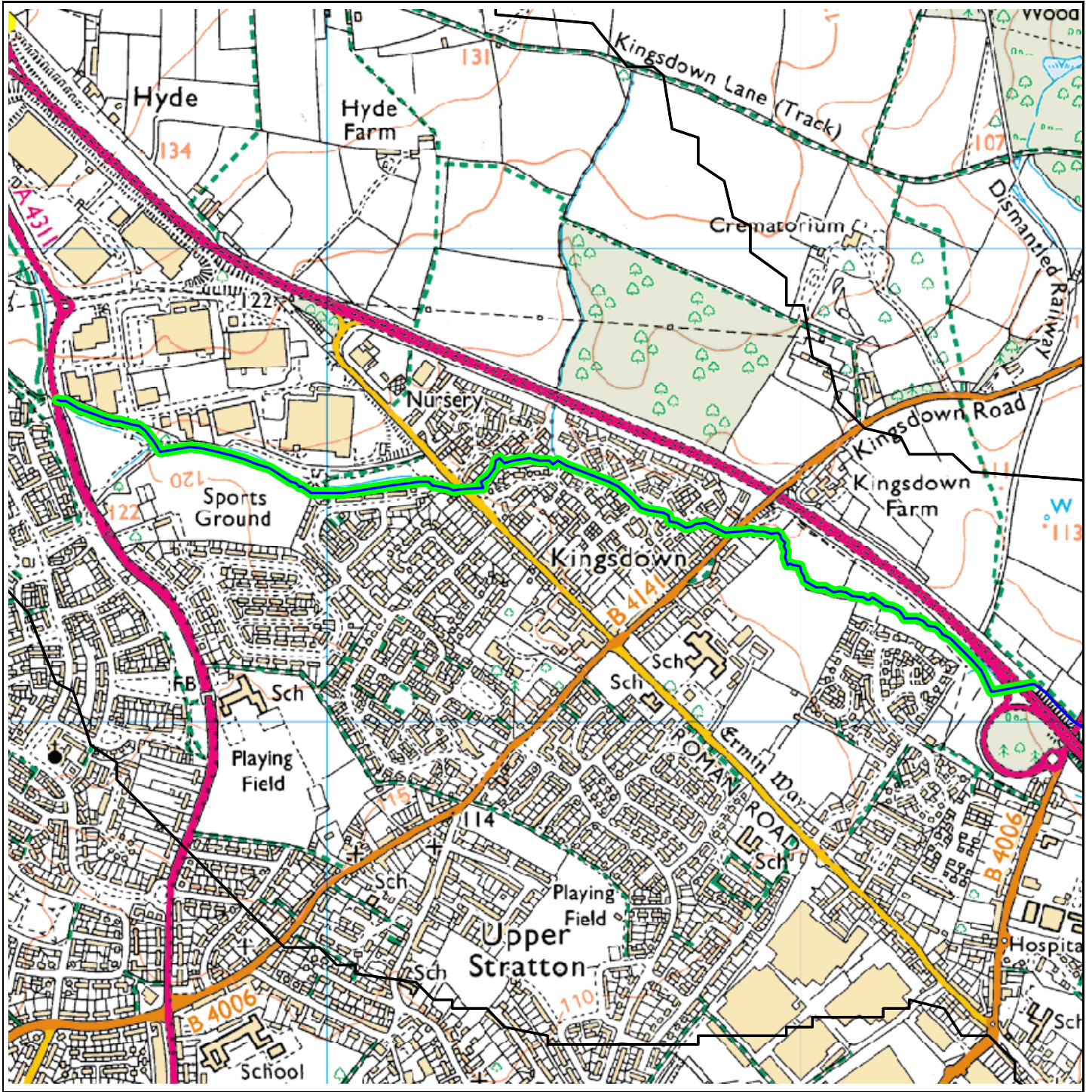
© Crown copyright. All rights reserved.
 Environment Agency, 100026380. 2011.

Swindon (B)

FR15S005 - SWINDON RAY SYSTEM

System Code	Name of System	Watercourse	*Maintenance Codes	Location Start / End	Date Start / End
FR15S005	SWINDON RAY SYSTEM	Ray (Wilts)		SU1213287239 SU1170588181	February 2012 March 2012

***Maintenance Codes**



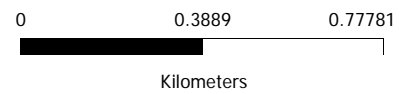
Watercourse Name & Ref: 07KB/01/02 - Kingsdown Brook

Upstream OS Grid Ref: SU1543188679

Length (m): 2423

Map Ref: SU18NE

Activities:



Legend

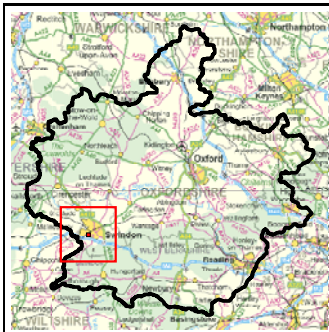
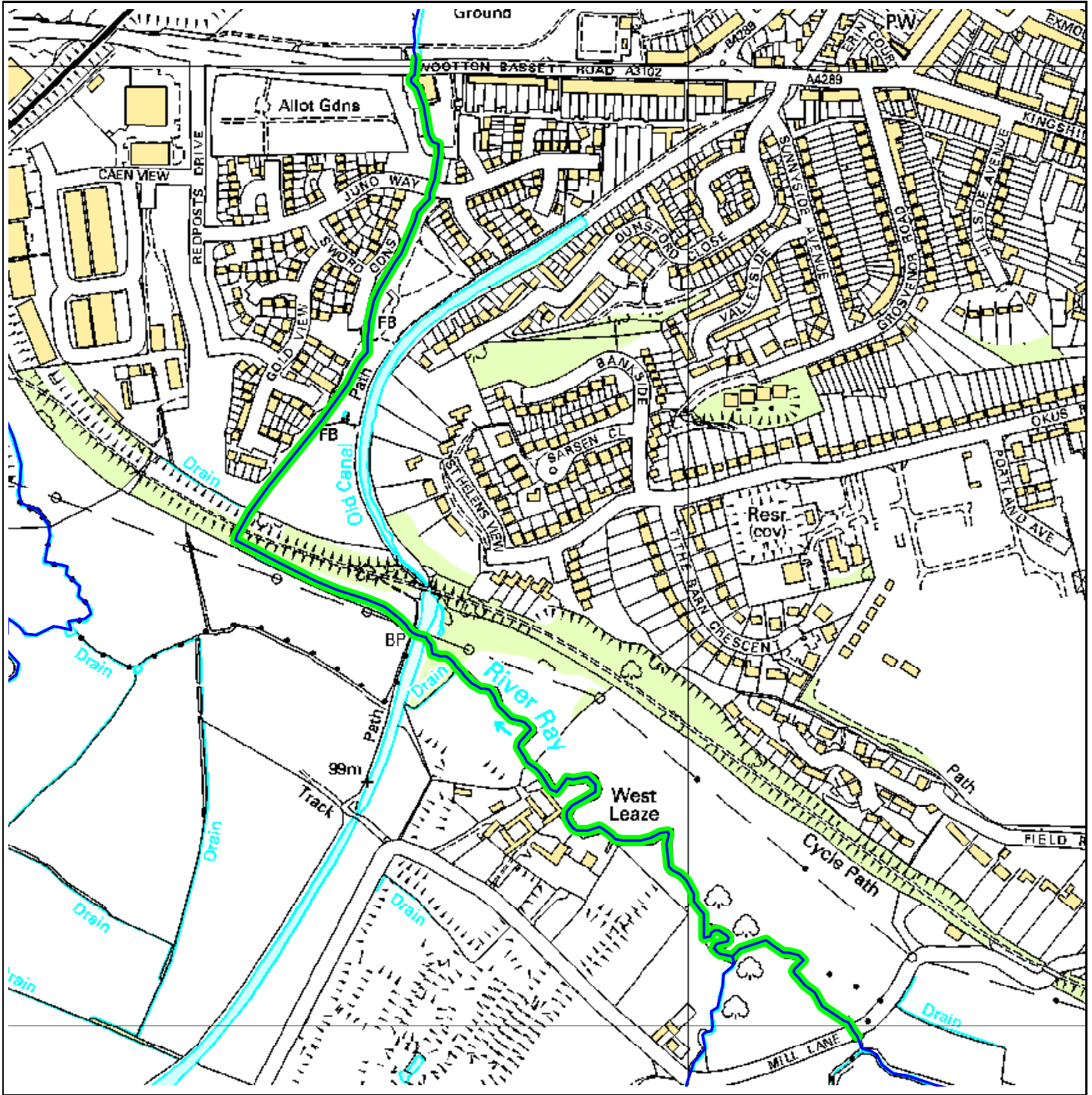
 Activity Area

© Crown copyright. All rights reserved.
Environment Agency, 100026380. 2011.

FR15S021 - SWINDON COLE SYSTEM

System Code	Name of System	Watercourse	*Maintenance Codes	Location Start / End	Date Start / End
FR15S021	SWINDON COLE SYSTEM	Kingsdown Brook		SU1543188679 SU1749588076	June 2011 July 2011

*Maintenance Codes



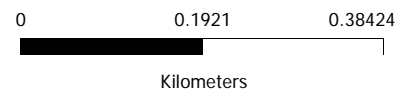
Watercourse Name & Ref: 03SW/01/02 - Swin Bourne

Upstream OS Grid Ref: SU1417782988

Length (m): 1658

Map Ref: SU18SW

Activities:



Legend

 Activity Area

© Crown copyright. All rights reserved.
Environment Agency, 100026380. 2011.

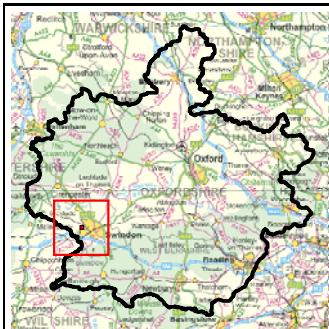
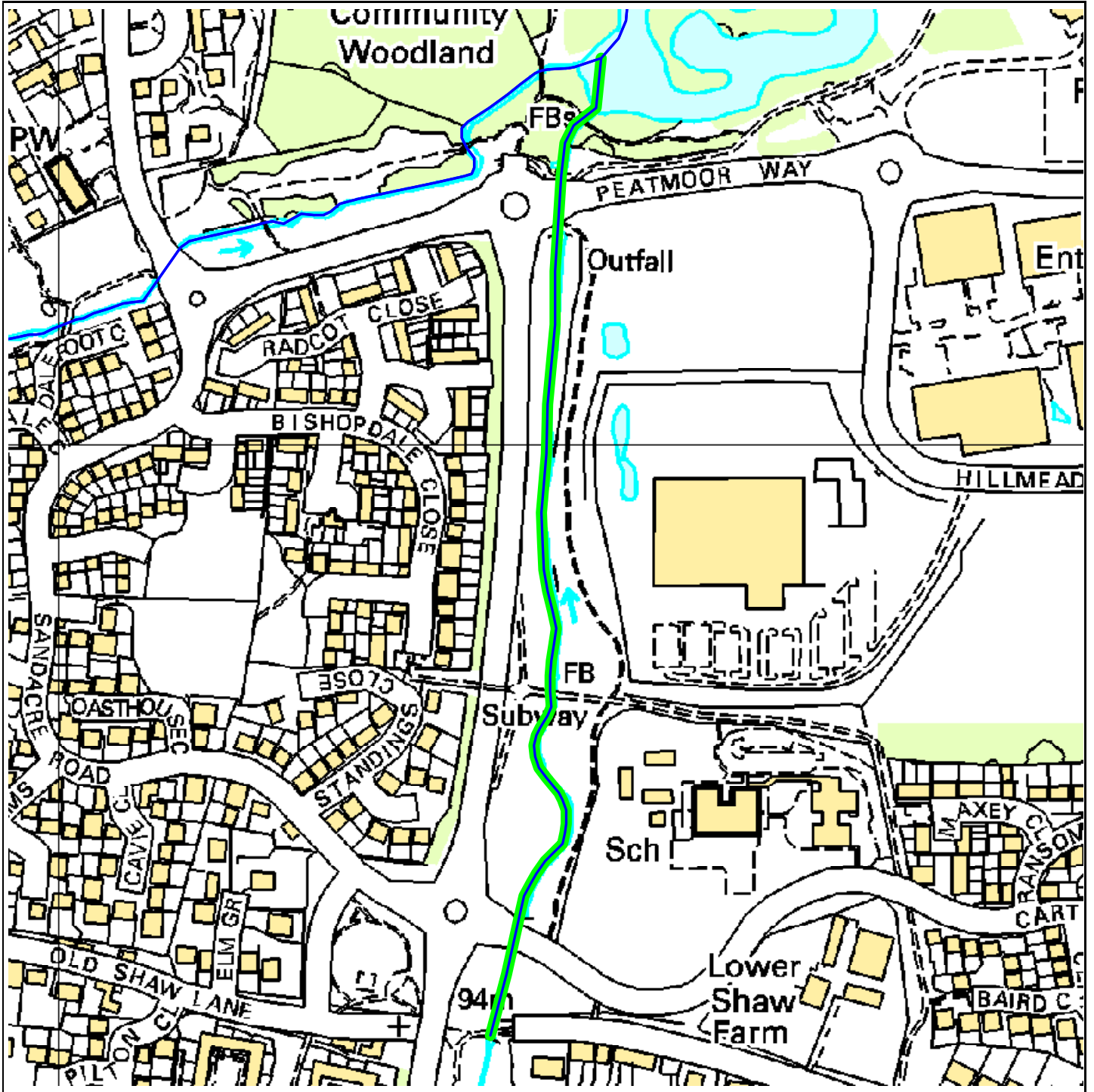
Swindon (B)

FR15S005 - SWINDON RAY SYSTEM

System Code	Name of System	Watercourse	*Maintenance Codes	Location Start / End	Date Start / End
FR15S005	SWINDON RAY SYSTEM	Swin Bourne		SU1417782988 SU1371884007	October 2011 October 2011

***Maintenance Codes**

-



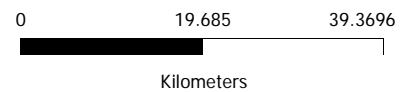
Watercourse Name & Ref: 03SH/01/01 - Shaw Brook

Upstream OS Grid Ref: SU1126585637

Length (m): 628

Map Ref: SU18NW

Activities:



© Crown copyright. All rights reserved.
Environment Agency, 100026380. 2011.

Legend

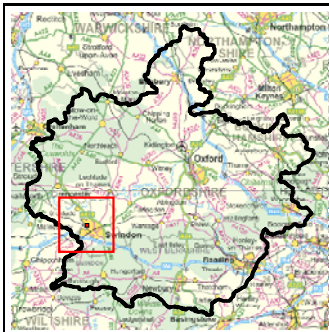
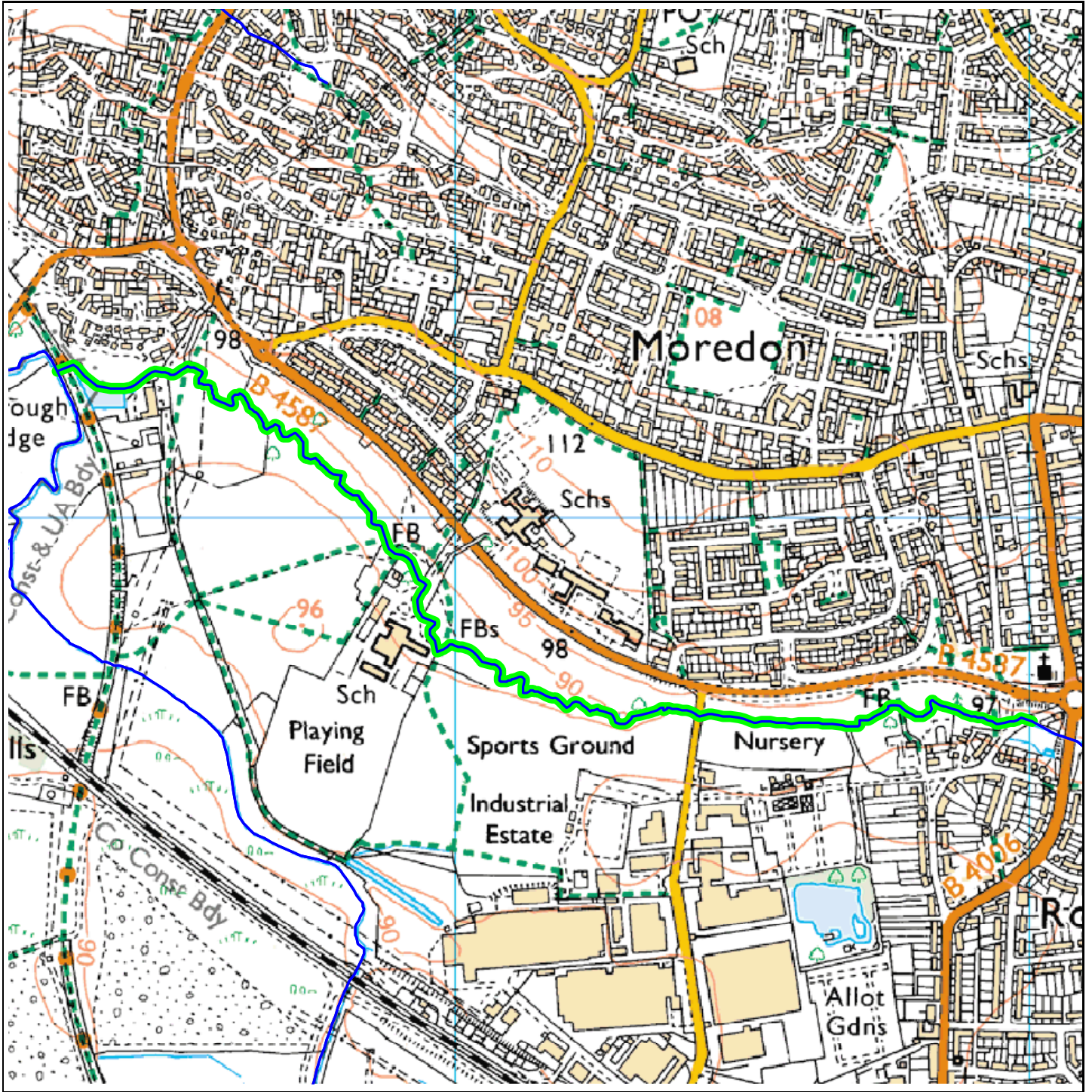
 Activity Area

FR15S005 - SWINDON RAY SYSTEM

System Code	Name of System	Watercourse	*Maintenance Codes	Location Start / End	Date Start / End
FR15S005	SWINDON RAY SYSTEM	Shaw Brook		SU1126585637 SU1133286236	May 2011 May 2011

***Maintenance Codes**

-



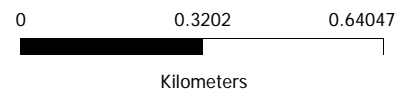
Watercourse Name & Ref: 03RO/01/01 - Rod Bourne

Upstream OS Grid Ref: SU1400886644

Length (m): 2307

Map Ref: SU18NW

Activities:



© Crown copyright. All rights reserved.
Environment Agency, 100026380. 2011.

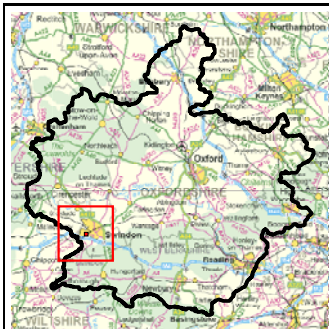
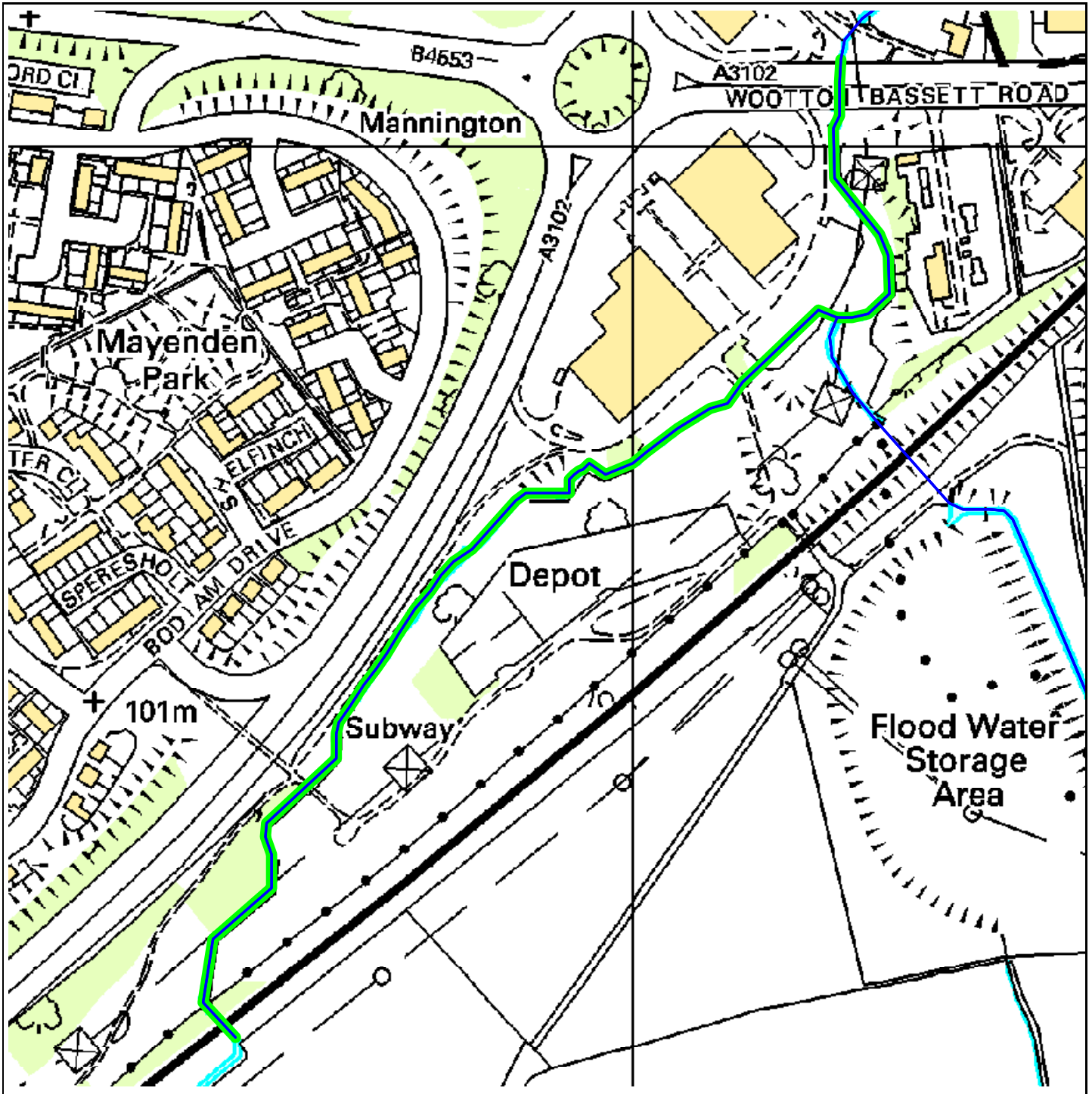
Legend

 Activity Area

FR15S005 - SWINDON RAY SYSTEM

System Code	Name of System	Watercourse	*Maintenance Codes	Location Start / End	Date Start / End
FR15S005	SWINDON RAY SYSTEM	Rod Bourne		SU1400886644 SU1230987255	September 2011 October 2011

*Maintenance Codes



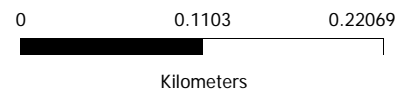
Watercourse Name & Ref: 03RA/03/03 - Ray (Wilts)

Upstream OS Grid Ref: SU1276283466

Length (m): 834

Map Ref: SU18SW

Activities:



© Crown copyright. All rights reserved.
Environment Agency, 100026380. 2011.

Legend

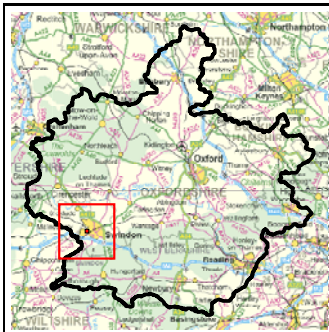
 Activity Area

Swindon (B)

FR15S005 - SWINDON RAY SYSTEM

System Code	Name of System	Watercourse	*Maintenance Codes	Location Start / End	Date Start / End
FR15S005	SWINDON RAY SYSTEM	Ray (Wilts)		SU1276283466 SU1312584052	June 2011 July 2011

***Maintenance Codes**



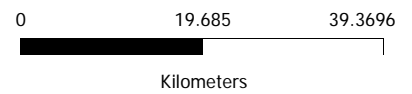
Watercourse Name & Ref: 03RA/03/02 - Ray (Wilts)

Upstream OS Grid Ref: SU1312584052

Length (m): 1361

Map Ref: SU18SW

Activities:



© Crown copyright. All rights reserved.
Environment Agency, 100026380. 2011.

Legend

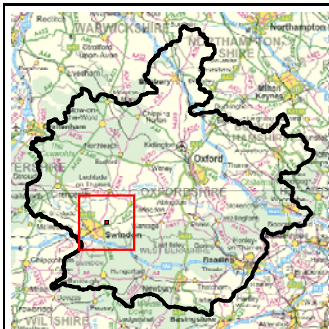
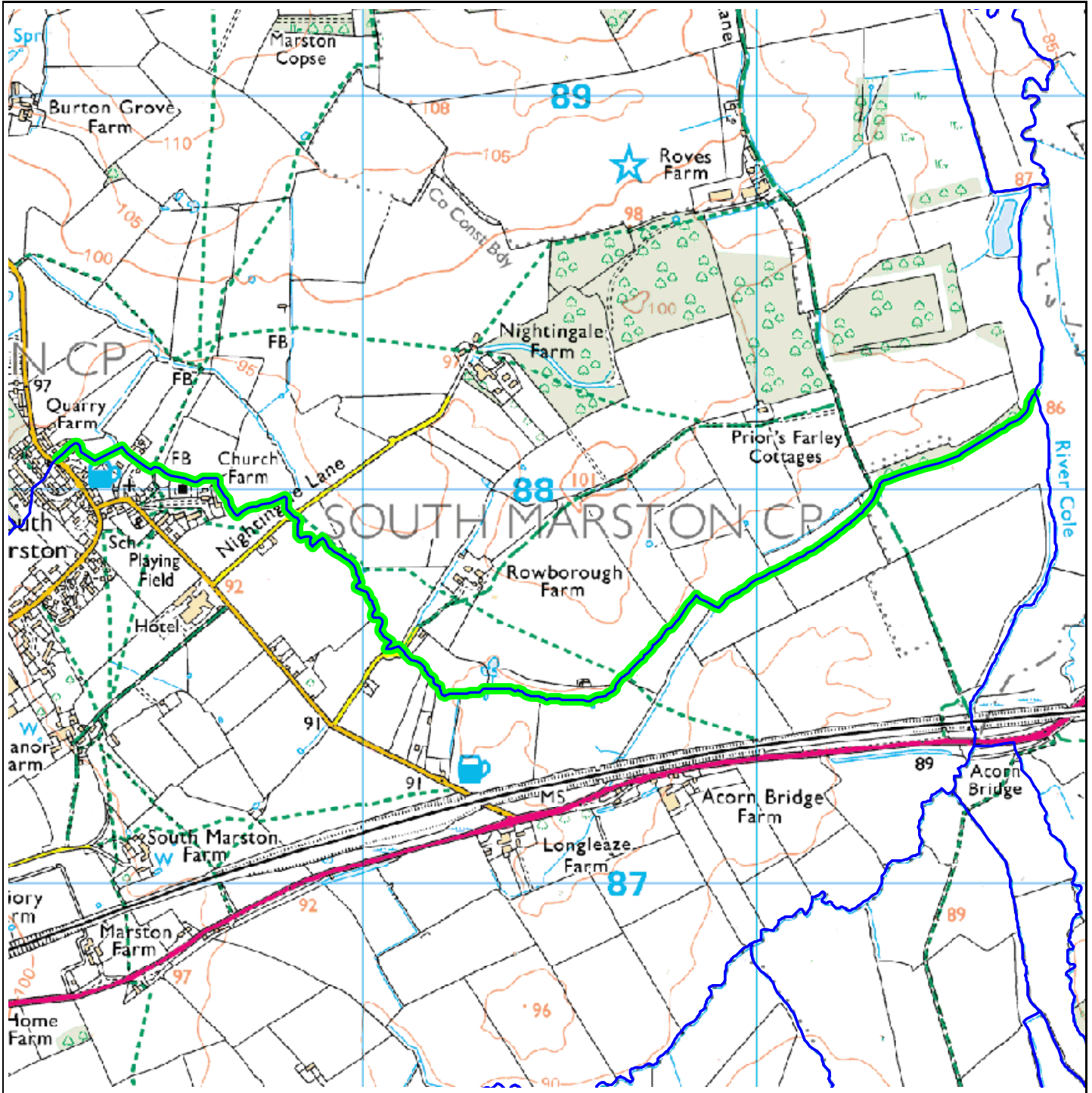
Activity Area

Swindon (B)

FR15S005 - SWINDON RAY SYSTEM

System Code	Name of System	Watercourse	*Maintenance Codes	Location Start / End	Date Start / End
FR15S005	SWINDON RAY SYSTEM	Ray (Wilts)		SU1312584052 SU1315385139	June 2011 June 2011

***Maintenance Codes**

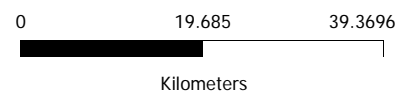


Legend

 Activity Area

Watercourse Name & Ref:	07SM/01/01 - South Marston Brook
Upstream OS Grid Ref:	SU1922588076
Length (m):	3383
Map Ref:	SU28NW

Activities:

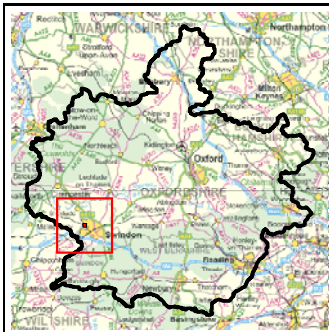
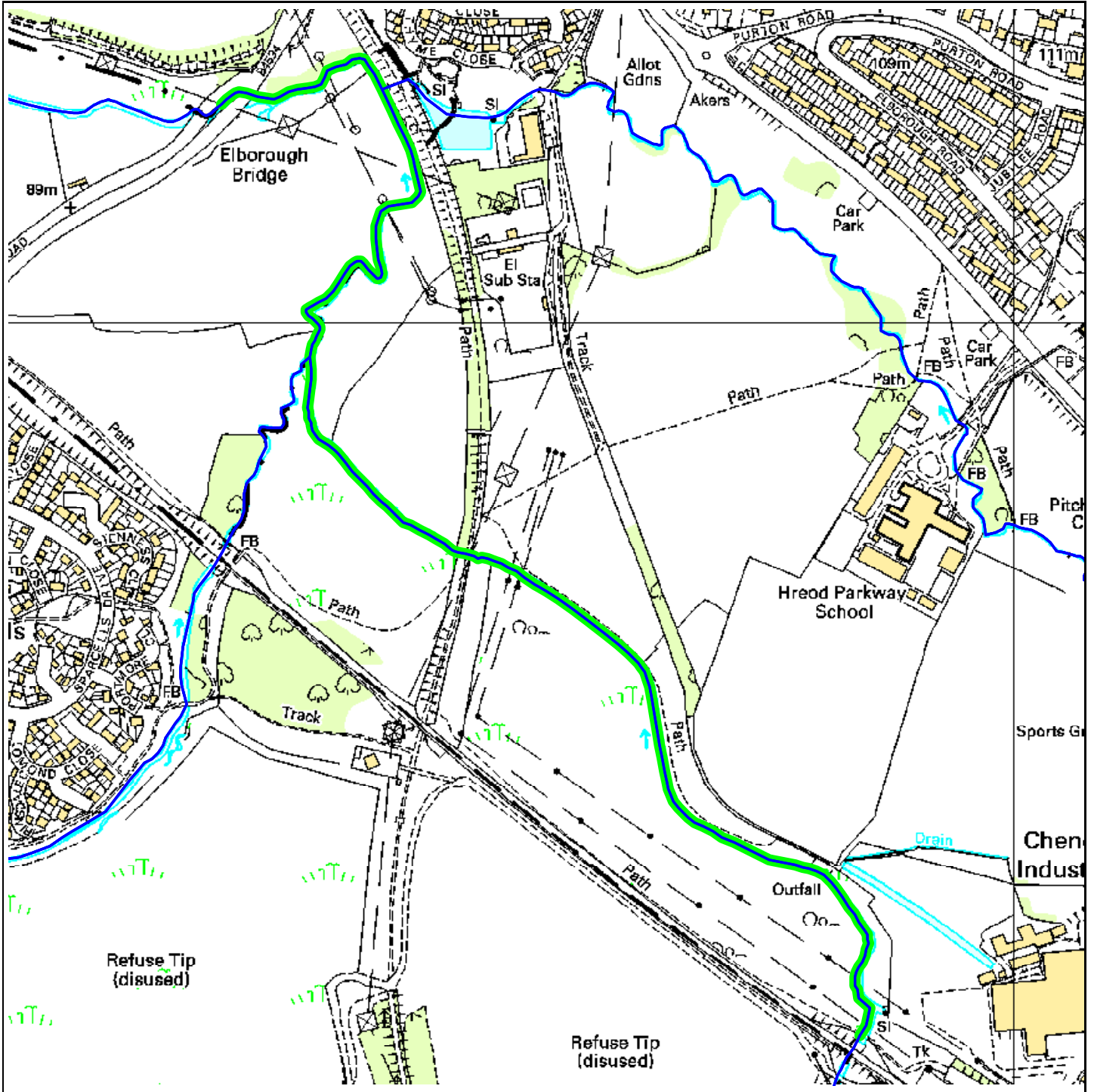


© Crown copyright. All rights reserved.
Environment Agency, 100026380. 2011.

FR15S021 - SWINDON COLE SYSTEM

System Code	Name of System	Watercourse	*Maintenance Codes	Location Start / End	Date Start / End
FR15S021	SWINDON COLE SYSTEM	South Marston Brook		SU1922588076 SU2171088241	May 2011 June 2011

***Maintenance Codes**



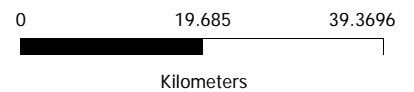
Watercourse Name & Ref: 03RA/02/03 - Ray (Wilts)

Upstream OS Grid Ref: SU1283386217

Length (m): 1713

Map Ref: SU18NW

Activities:



© Crown copyright. All rights reserved.
Environment Agency, 100026380. 2011.

Legend

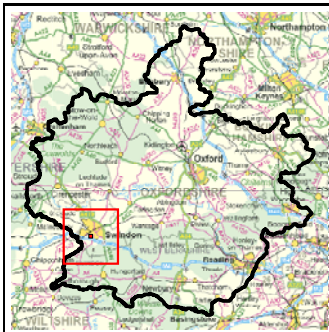
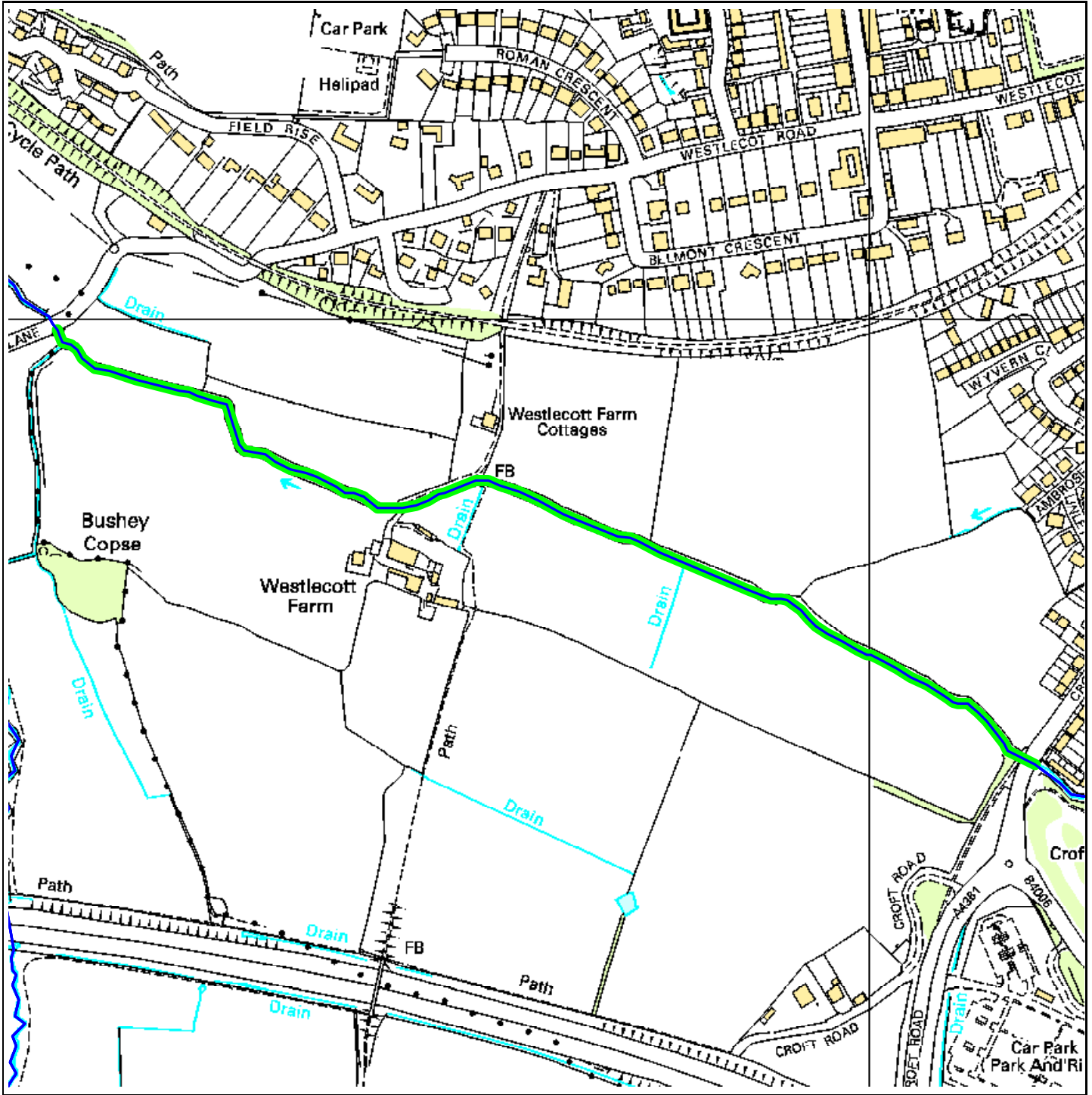
 Activity Area

Swindon (B)

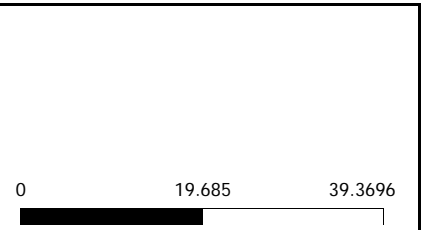
FR15S005 - SWINDON RAY SYSTEM

System Code	Name of System	Watercourse	*Maintenance Codes	Location Start / End	Date Start / End
FR15S005	SWINDON RAY SYSTEM	Ray (Wilts)		SU1283386217 SU1213287239	May 2011 May 2011

***Maintenance Codes**



Watercourse Name & Ref:	03SW/01/03 - Swin Bourne
Upstream OS Grid Ref:	SU1516982547
Length (m):	1151
Map Ref:	SU18SW
Activities:	



Legend

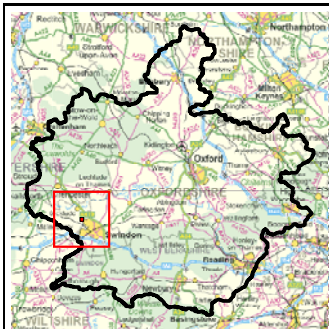
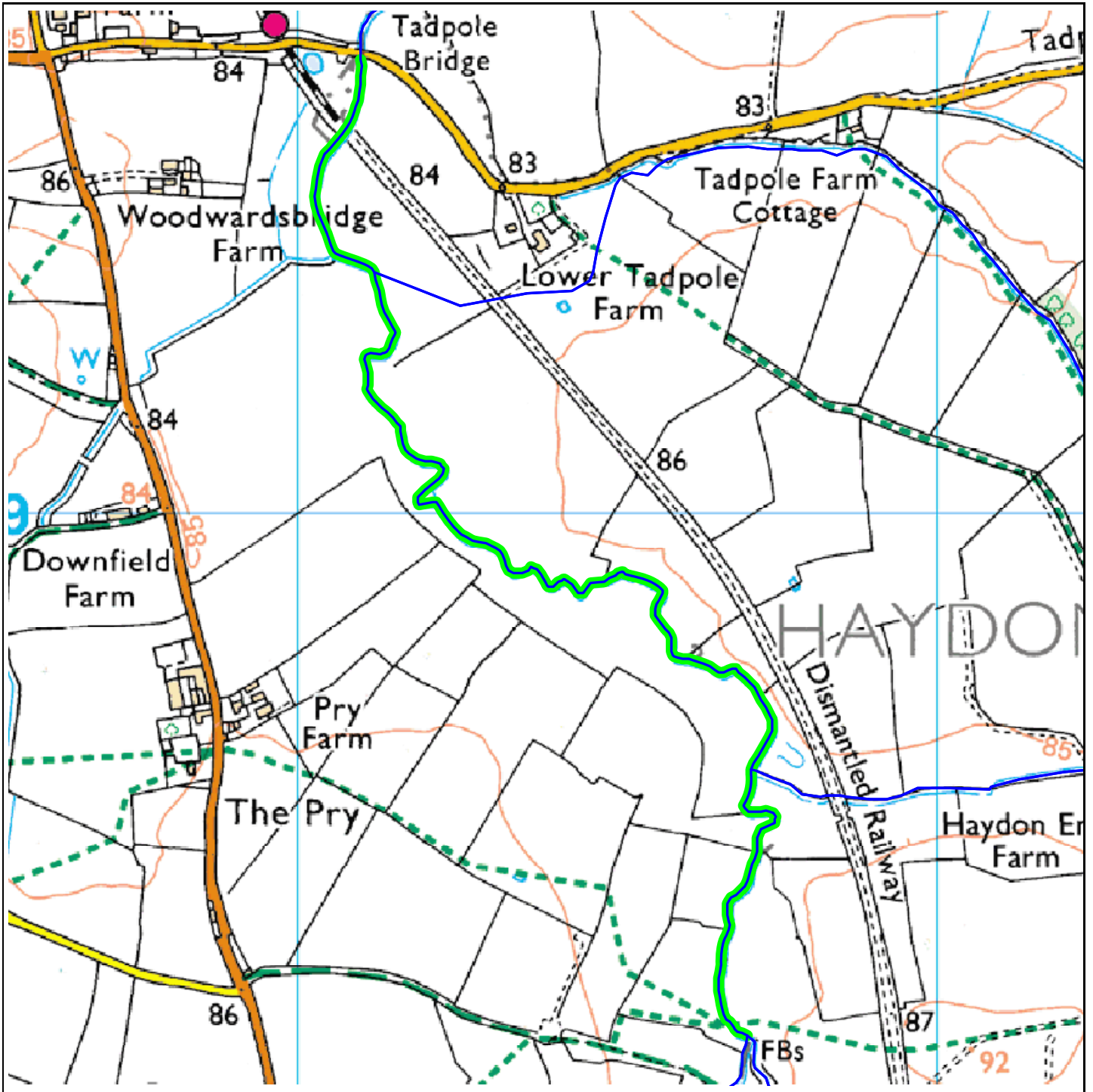
 Activity Area

© Crown copyright. All rights reserved.
Environment Agency, 100026380. 2011.

FR15S005 - SWINDON RAY SYSTEM

System Code	Name of System	Watercourse	*Maintenance Codes	Location Start / End	Date Start / End
FR15S005	SWINDON RAY SYSTEM	Swin Bourne		SU1516982547 SU1417782988	January 2012 February 2012

*Maintenance Codes



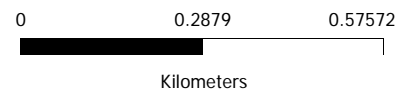
Watercourse Name & Ref: 03RA/02/01 - Ray (Wilts)

Upstream OS Grid Ref: SU1170588181

Length (m): 2280

Map Ref: SU18NW

Activities:



© Crown copyright. All rights reserved.
Environment Agency, 100026380. 2011.

Legend

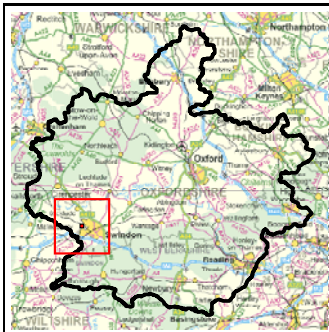
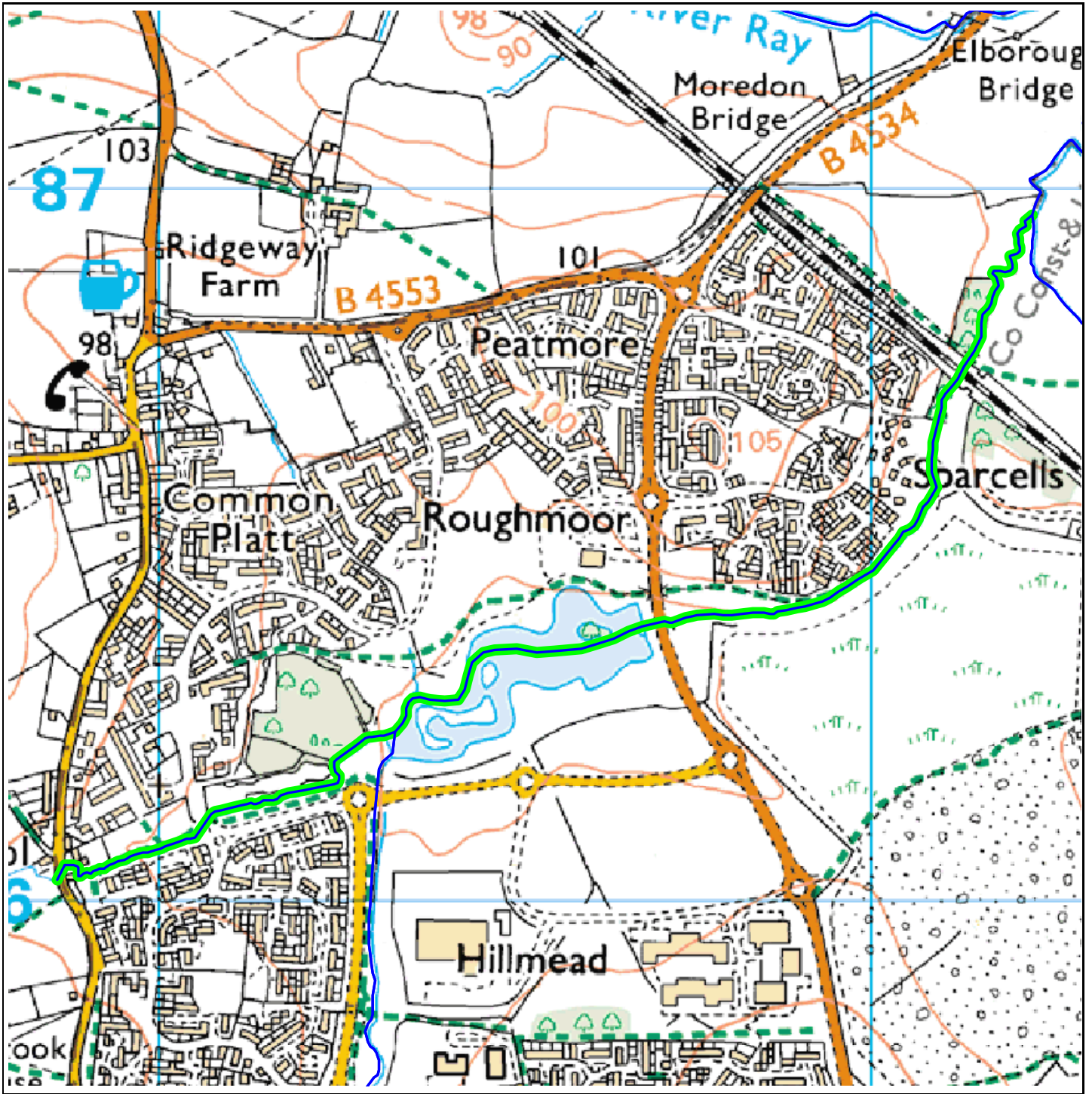
Activity Area

Swindon (B)

FR15S005 - SWINDON RAY SYSTEM

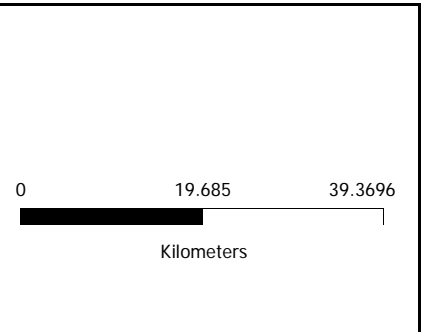
System Code	Name of System	Watercourse	*Maintenance Codes	Location Start / End	Date Start / End
FR15S005	SWINDON RAY SYSTEM	Ray (Wilts)		SU1170588181 SU1110189708	January 2012 February 2012

***Maintenance Codes**



Watercourse Name & Ref:	03LY/01/01 - Lydiard Brook
Upstream OS Grid Ref:	SU1085886029
Length (m):	1958
Map Ref:	SU18NW

Activities:



Legend

Activity Area

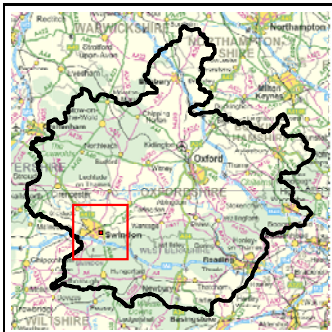
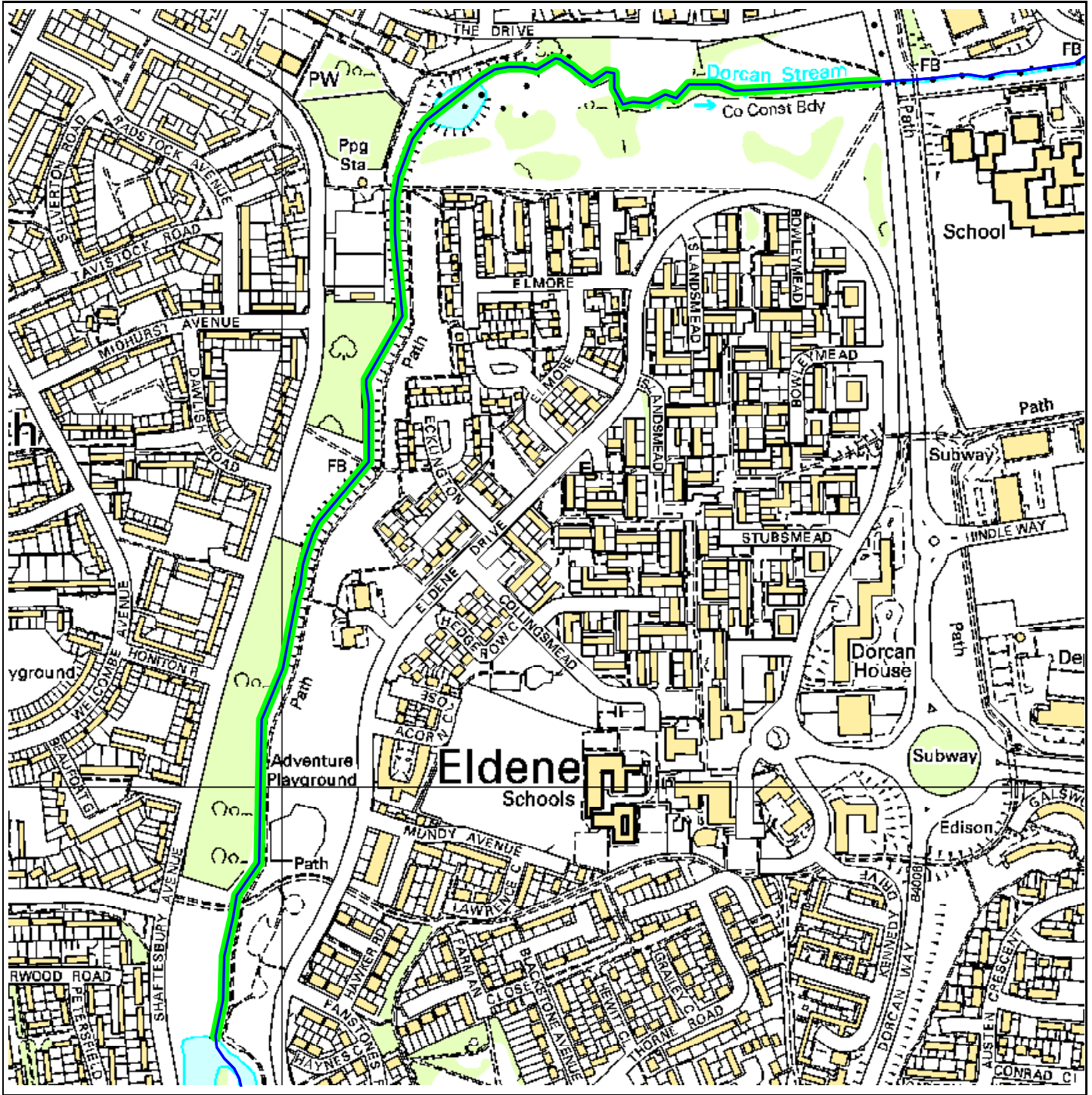
© Crown copyright. All rights reserved.
Environment Agency, 100026380. 2011.

FR15S005 - SWINDON RAY SYSTEM

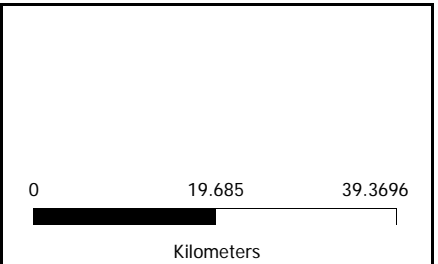
System Code	Name of System	Watercourse	*Maintenance Codes	Location Start / End	Date Start / End
FR15S005	SWINDON RAY SYSTEM	Lydiard Brook		SU1085886029 SU1222986962	October 2011 November 2011

***Maintenance Codes**


-



Watercourse Name & Ref:	07DO/01/03 - Dorcan Brook
Upstream OS Grid Ref:	SU1793283746
Length (m):	1512
Map Ref:	SU18SE
Activities:	



Legend

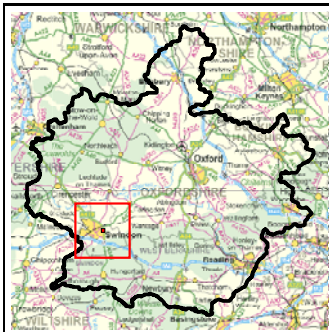
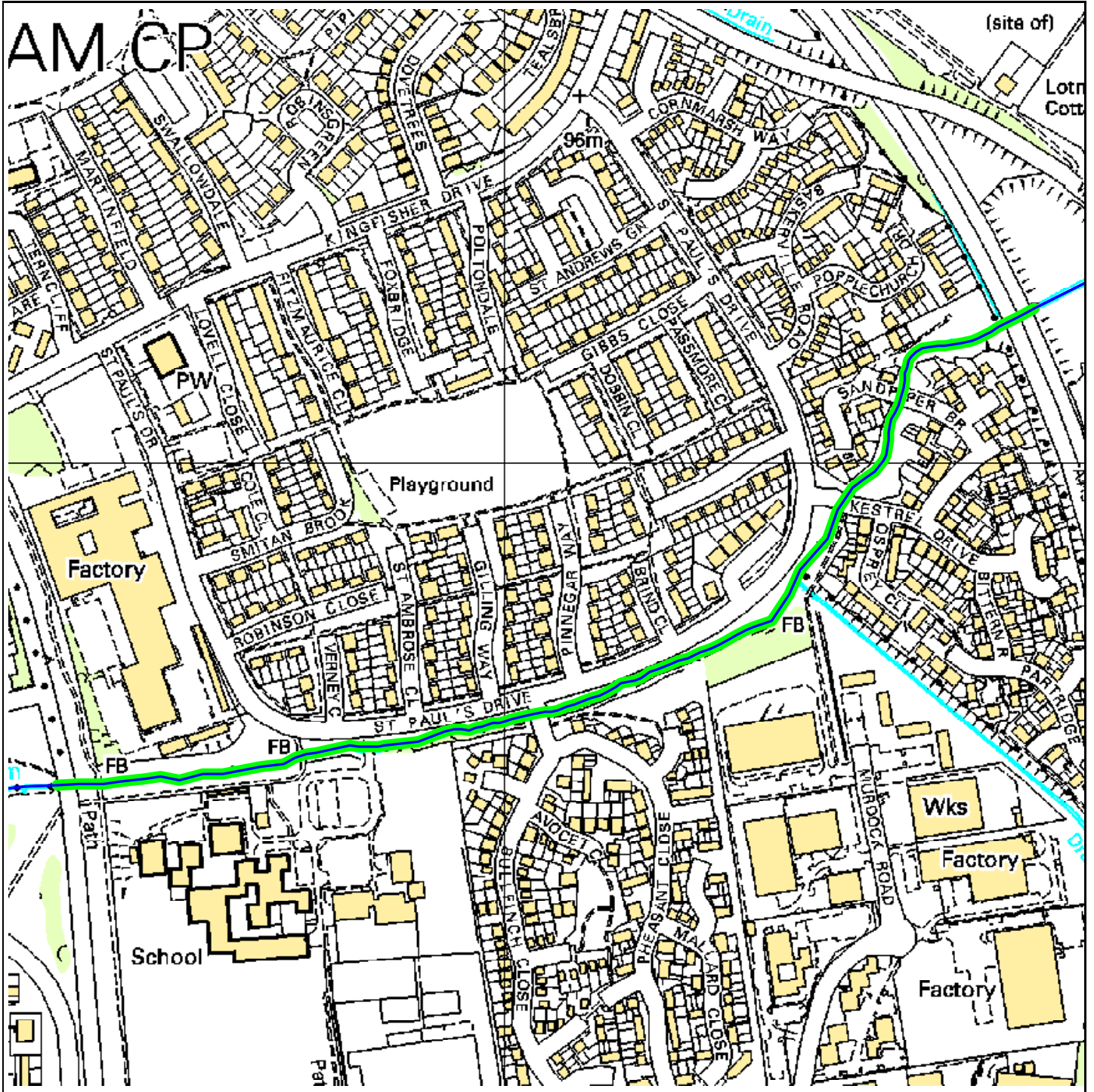
 Activity Area

© Crown copyright. All rights reserved.
Environment Agency, 100026380. 2011.

FR15S021 - SWINDON COLE SYSTEM

System Code	Name of System	Watercourse	*Maintenance Codes	Location Start / End	Date Start / End
FR15S021	SWINDON COLE SYSTEM	Dorcan Brook		SU1793283746 SU1860584715	November 2011 November 2011

*Maintenance Codes



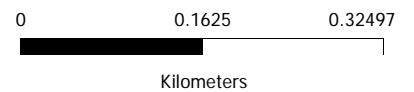
Watercourse Name & Ref: 07DO/01/02 - Dorcan Brook

Upstream OS Grid Ref: SU1860584715

Length (m): 1046

Map Ref: SU18SE

Activities:



© Crown copyright. All rights reserved.
Environment Agency, 100026380. 2011.

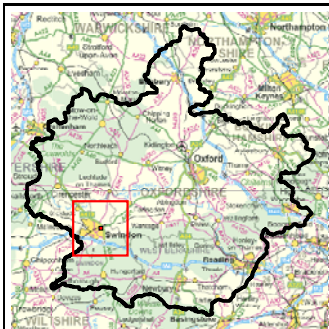
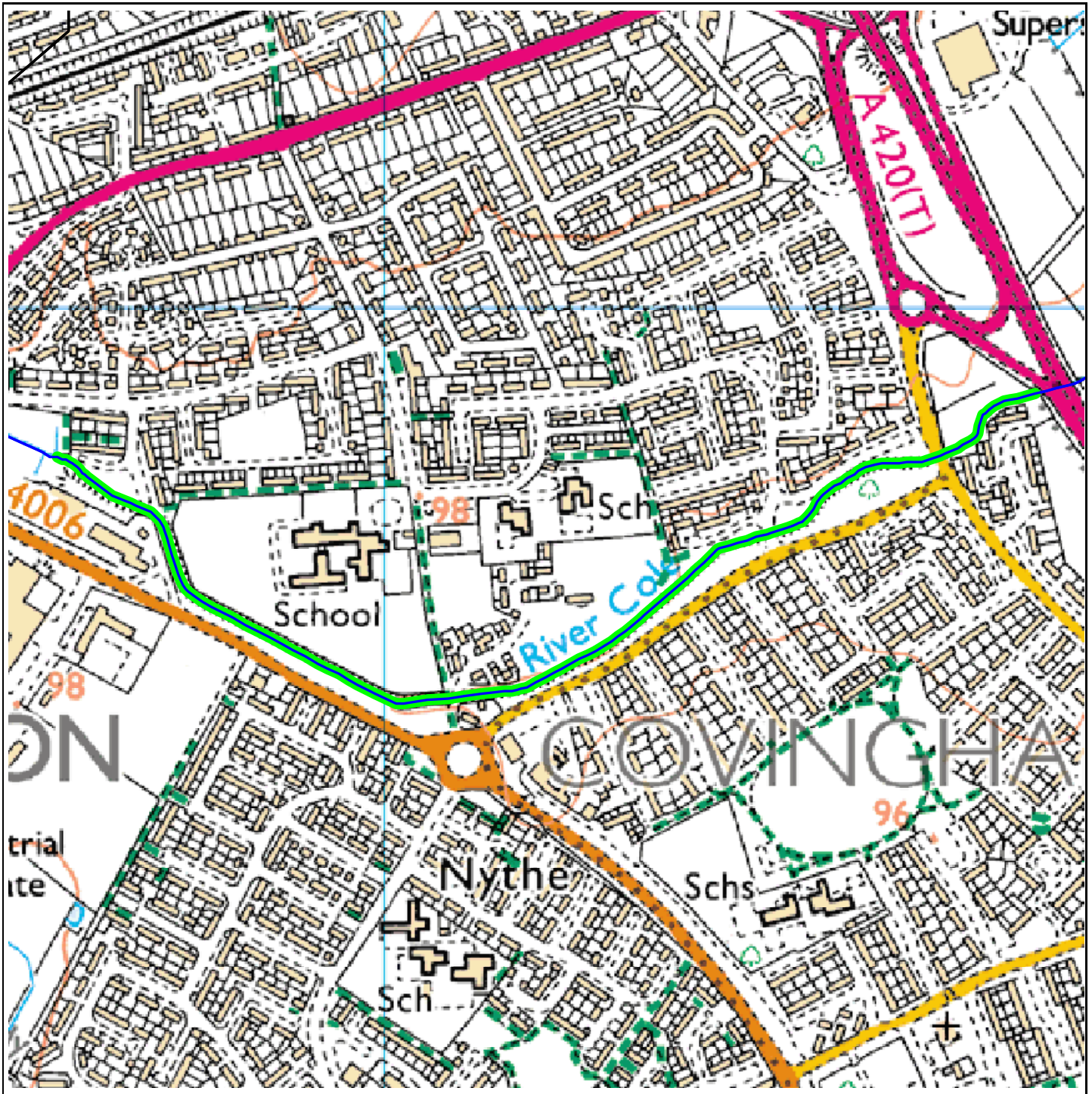
Legend

 Activity Area

FR15S021 - SWINDON COLE SYSTEM

System Code	Name of System	Watercourse	*Maintenance Codes	Location Start / End	Date Start / End
FR15S021	SWINDON COLE SYSTEM	Dorcan Brook		SU1860584715 SU1946785137	October 2011 November 2011

*Maintenance Codes



Legend

 Activity Area

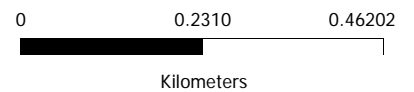
Watercourse Name & Ref: 07CO/05/02 - Cole (Main)

Upstream OS Grid Ref: SU1759185813

Length (m): 1474

Map Ref: SU18NE

Activities:



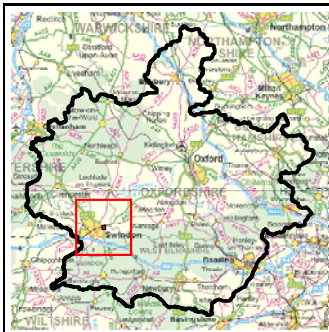
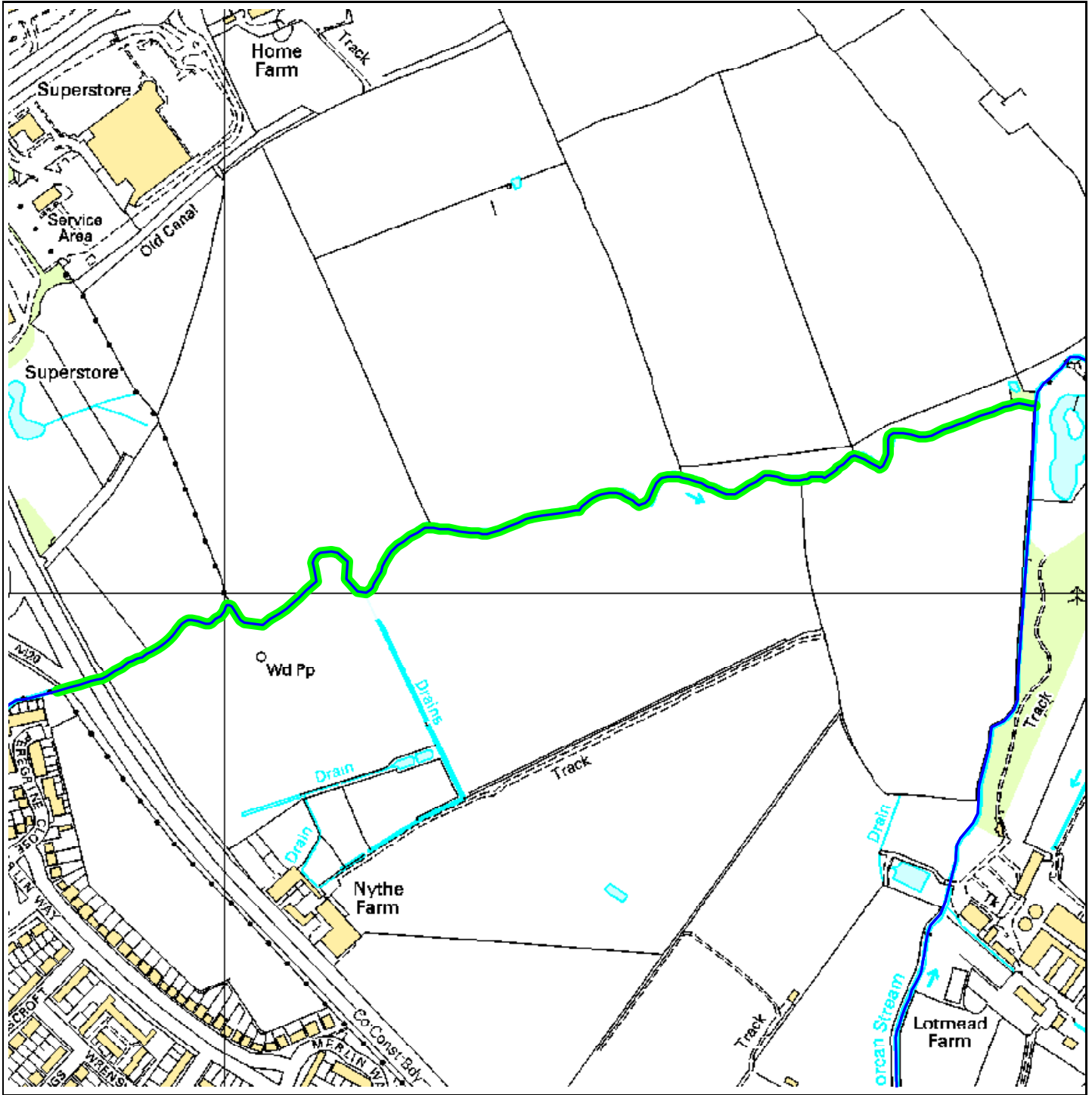
© Crown copyright. All rights reserved.
Environment Agency, 100026380. 2011.

Swindon (B)

FR15S021 - SWINDON COLE SYSTEM

System Code	Name of System	Watercourse	*Maintenance Codes	Location Start / End	Date Start / End
FR15S021	SWINDON COLE SYSTEM	Cole (Main)		SU1759185813 SU1881785892	September 2011 September 2011

***Maintenance Codes**



Watercourse Name & Ref: 07CO/05/01 - Cole (Main)

Upstream OS Grid Ref: SU1881785892

Length (m): 1309

Map Ref: SU18NE

Activities:



© Crown copyright. All rights reserved.
Environment Agency, 100026380. 2011.

Legend

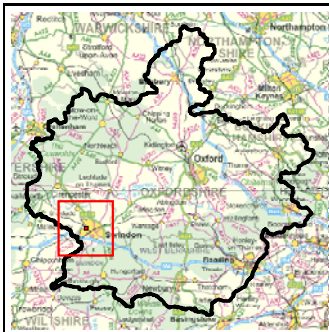
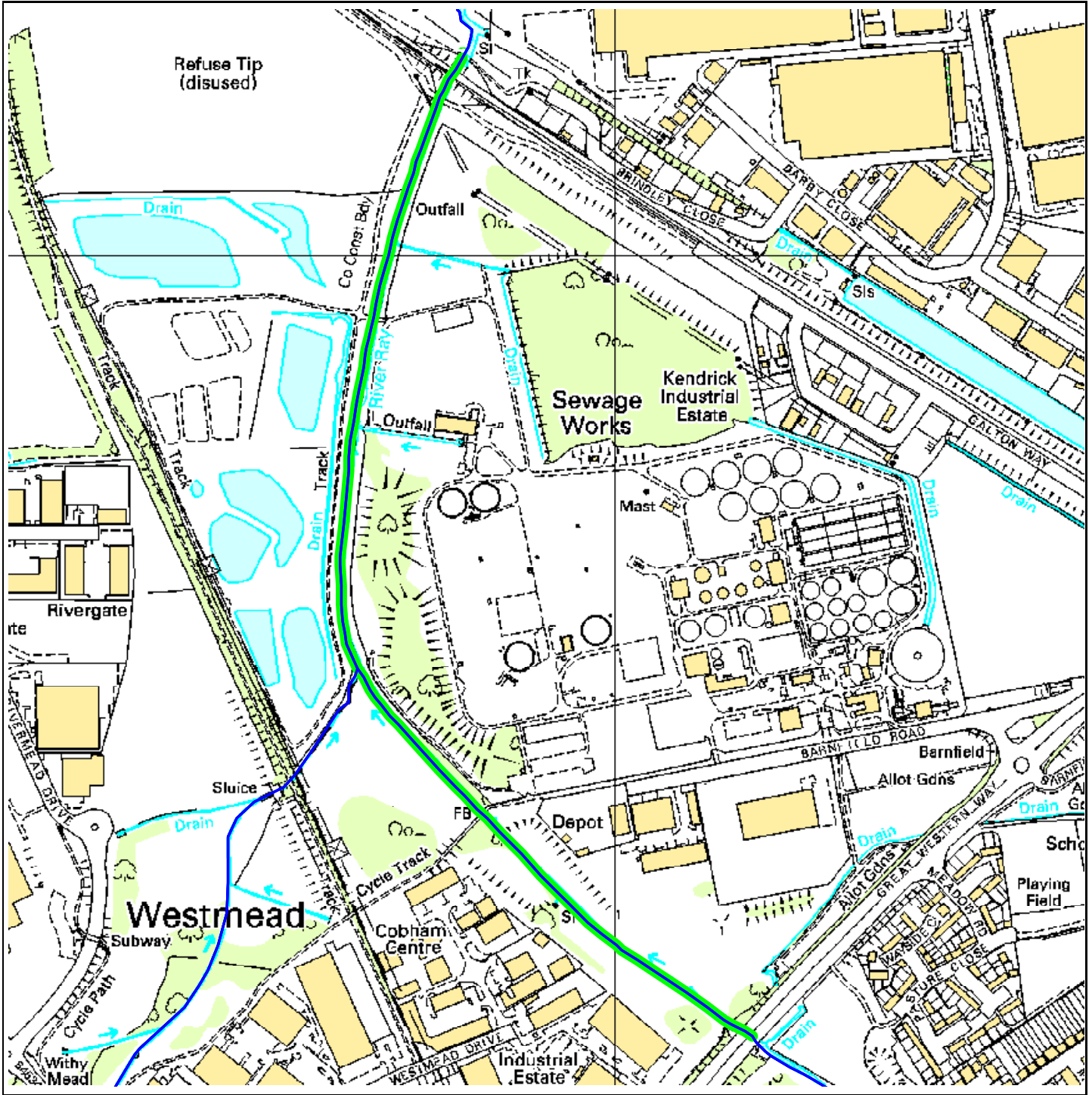
 Activity Area

Swindon (B)

FR15S021 - SWINDON COLE SYSTEM

System Code	Name of System	Watercourse	*Maintenance Codes	Location Start / End	Date Start / End
FR15S021	SWINDON COLE SYSTEM	Cole (Main)		SU1881785892 SU1988586204	August 2011 September 2011

***Maintenance Codes**



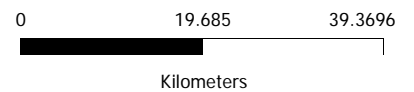
Watercourse Name & Ref: 03RA/03/01 - Ray (Wilts)

Upstream OS Grid Ref: SU1315385139

Length (m): 1297

Map Ref: SU18NW

Activities:



© Crown copyright. All rights reserved. Environment Agency, 100026380. 2011.

Legend

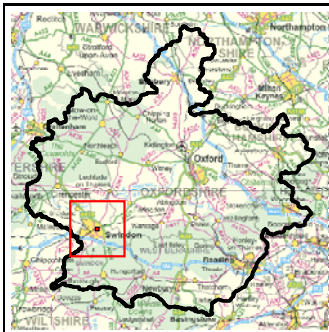
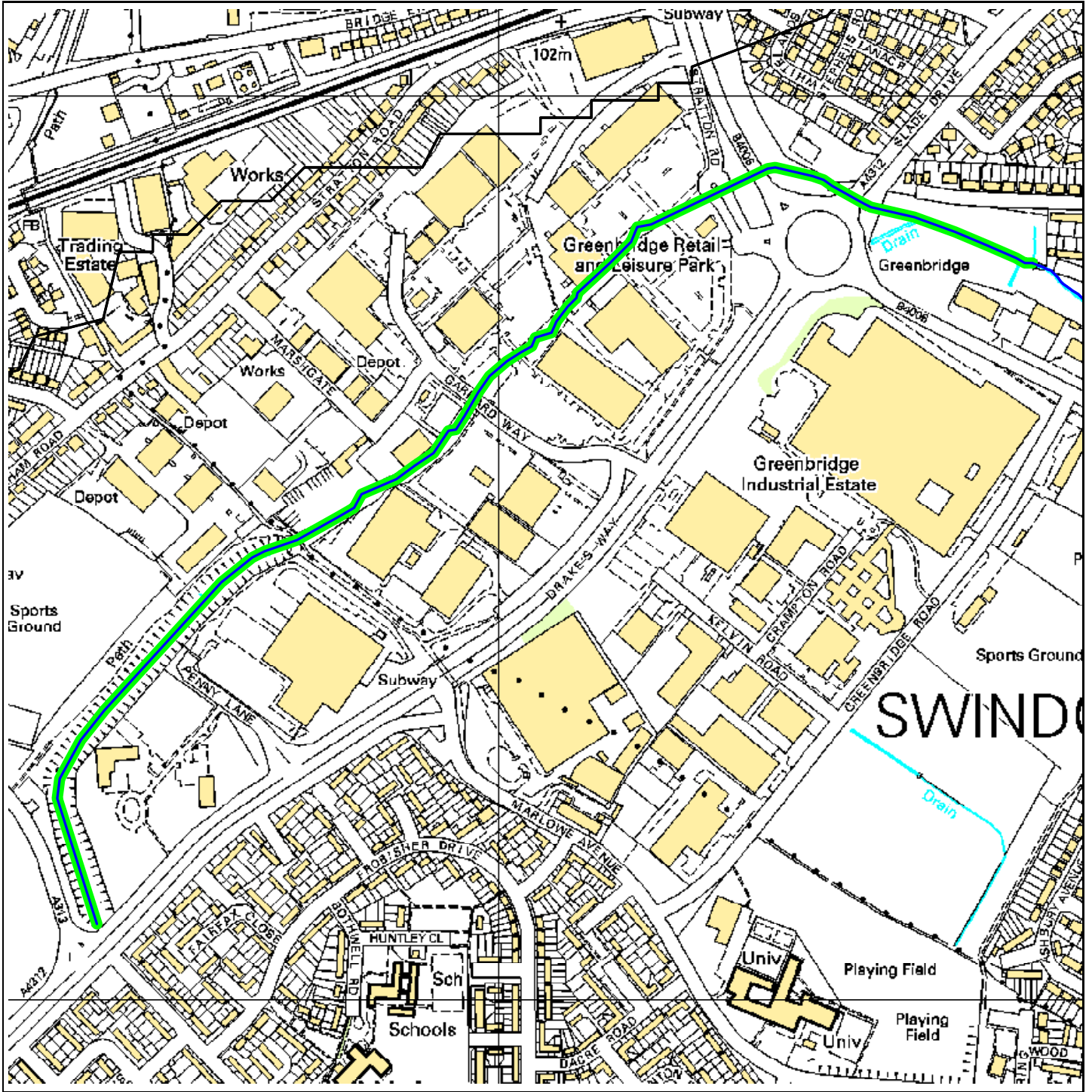
 Activity Area

Swindon (B)

FR15S005 - SWINDON RAY SYSTEM

System Code	Name of System	Watercourse	*Maintenance Codes	Location Start / End	Date Start / End
FR15S005	SWINDON RAY SYSTEM	Ray (Wilts)		SU1315385139 SU1283386217	May 2011 June 2011

***Maintenance Codes**



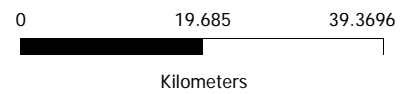
Watercourse Name & Ref: 07CO/06/01 - Cole

Upstream OS Grid Ref: SU1655785084

Length (m): 1547

Map Ref: SU18NE

Activities:



Legend

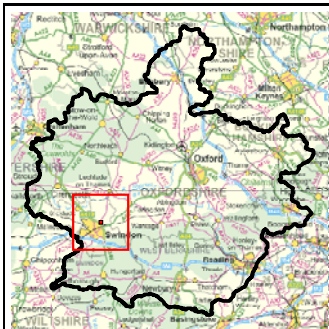
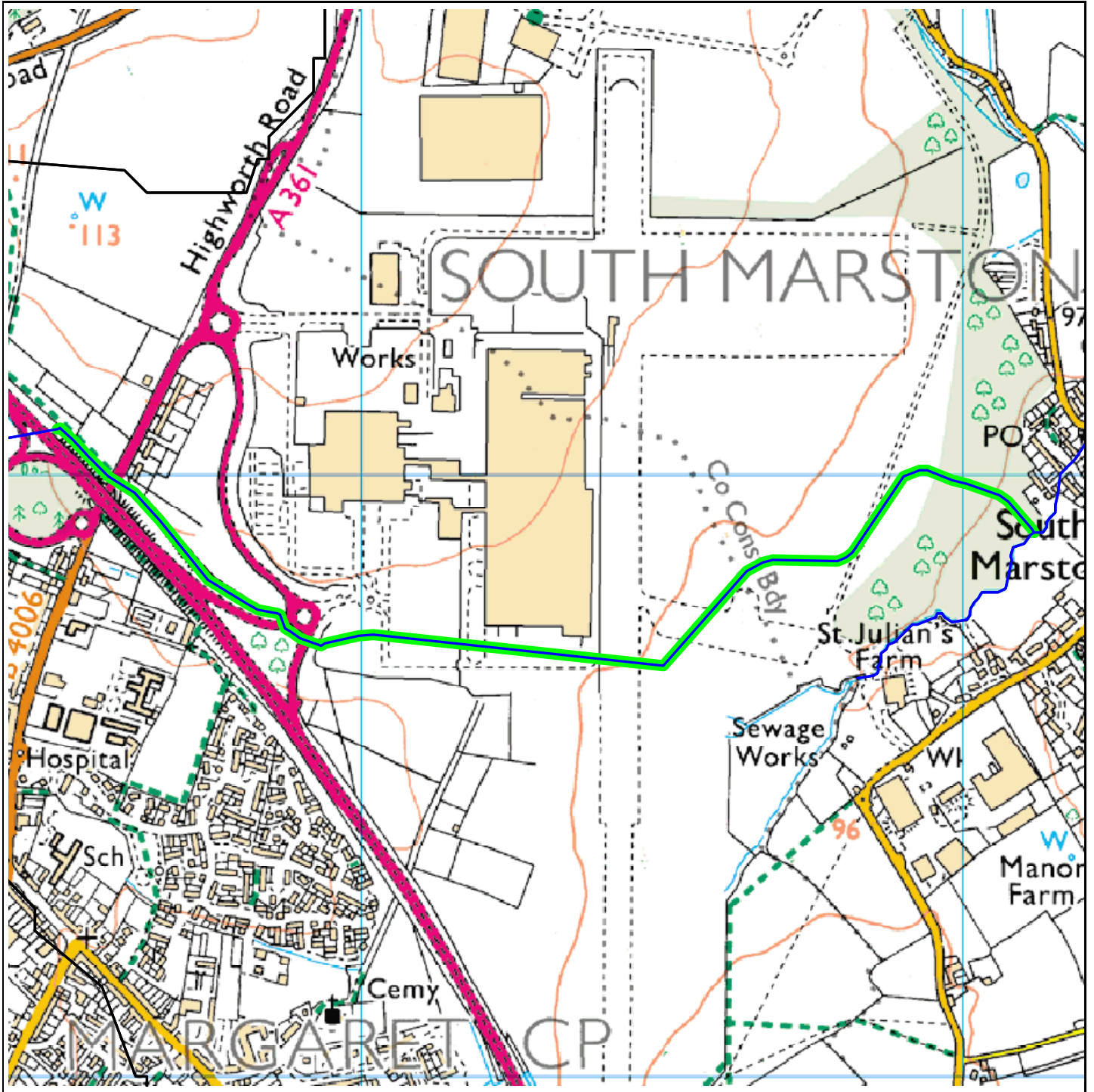
 Activity Area

© Crown copyright. All rights reserved.
Environment Agency, 100026380. 2011.

FR15S021 - SWINDON COLE SYSTEM

System Code	Name of System	Watercourse	*Maintenance Codes	Location Start / End	Date Start / End
FR15S021	SWINDON COLE SYSTEM	Cole		SU1655785084 SU1759185813	May 2011 May 2011

*Maintenance Codes



Legend

 Activity Area

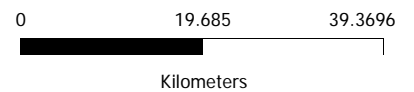
Watercourse Name & Ref: 07KB/01/01 - Kingsdown Brook

Upstream OS Grid Ref: SU1749588076

Length (m): 1958

Map Ref: SU18NE

Activities:

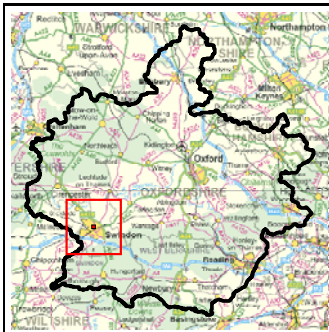
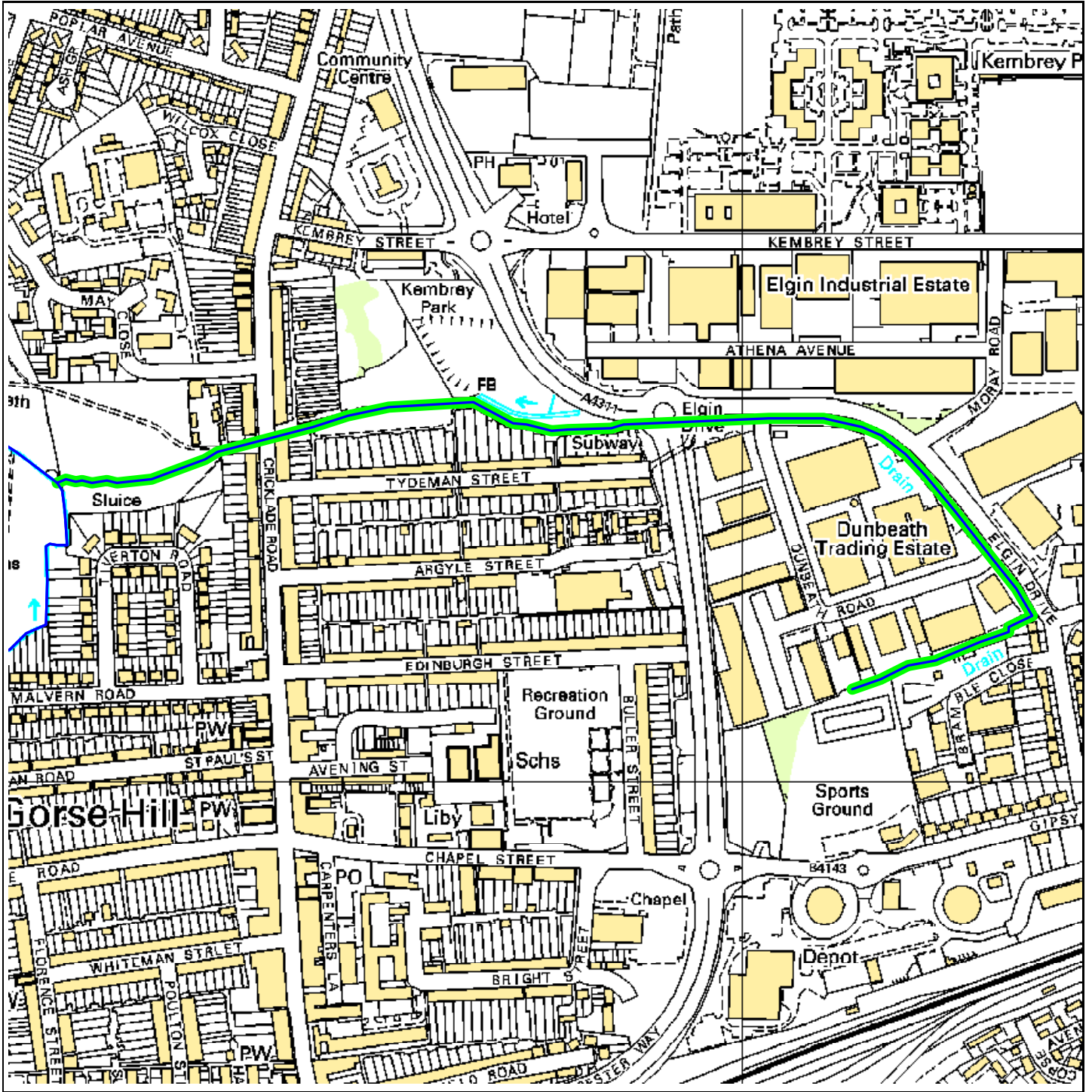


© Crown copyright. All rights reserved.
Environment Agency, 100026380. 2011.

FR15S021 - SWINDON COLE SYSTEM

System Code	Name of System	Watercourse	*Maintenance Codes	Location Start / End	Date Start / End
FR15S021	SWINDON COLE SYSTEM	Kingsdown Brook		SU1749588076 SU1912187904	June 2011 June 2011

*Maintenance Codes



Legend

 Activity Area

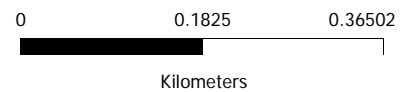
Watercourse Name & Ref: 03HR/01/02 - Hreed Burna

Upstream OS Grid Ref: SU1611086091

Length (m): 1273

Map Ref: SU18NE

Activities:



© Crown copyright. All rights reserved.
Environment Agency, 100026380. 2011.

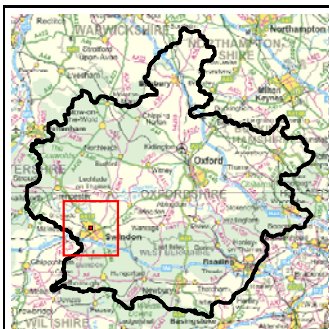
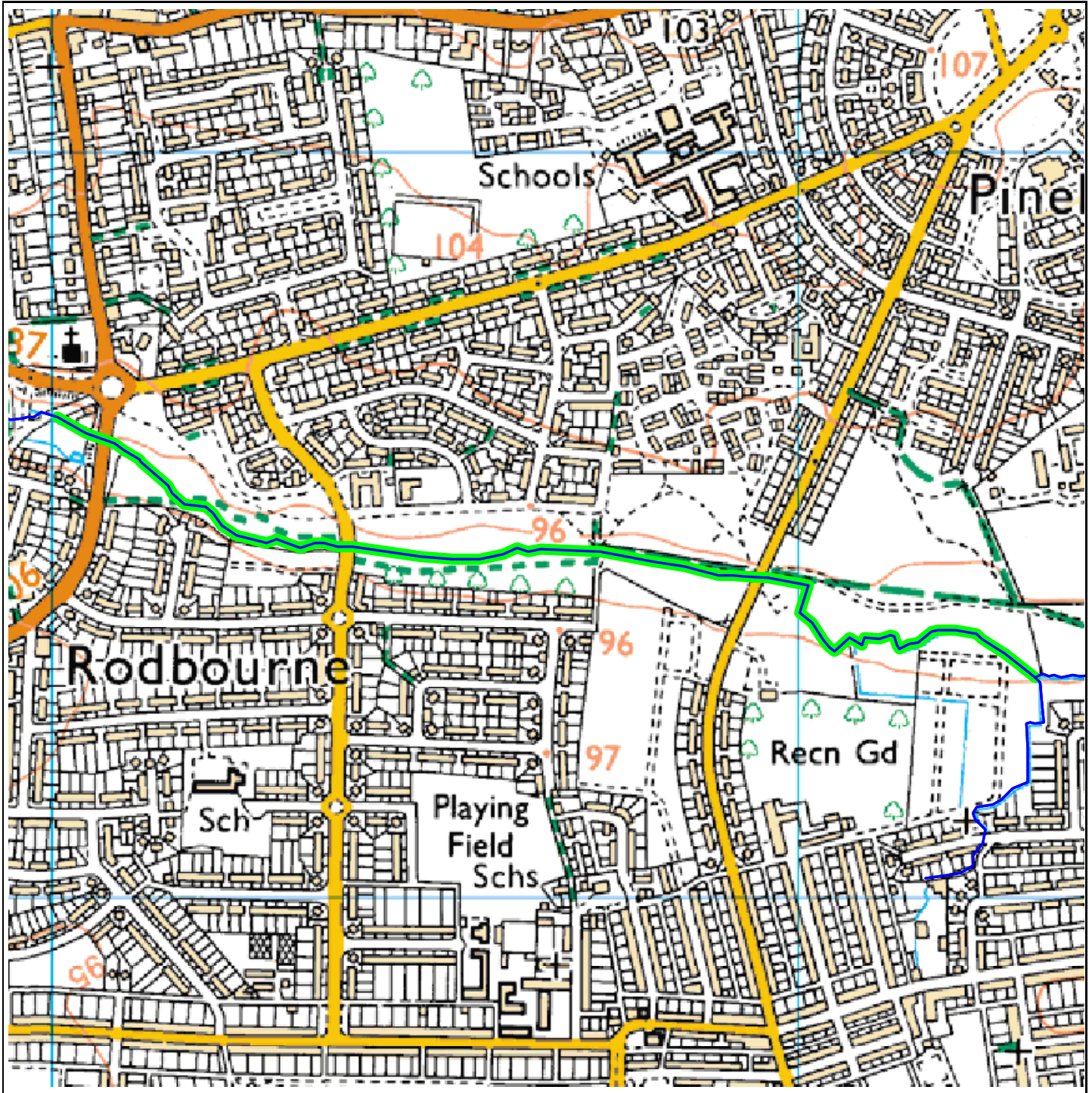
Swindon (B)

FR15S005 - SWINDON RAY SYSTEM

System Code	Name of System	Watercourse	*Maintenance Codes	Location Start / End	Date Start / End
FR15S005	SWINDON RAY SYSTEM	Hreod Burna		SU1611086091 SU1532086296	October 2011 November 2011

***Maintenance Codes**

-



Legend

 Activity Area

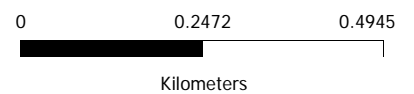
Watercourse Name & Ref: 03HR/01/01 - Hreod Burna

Upstream OS Grid Ref: SU1532086296

Length (m): 1508

Map Ref: SU18NW

Activities:



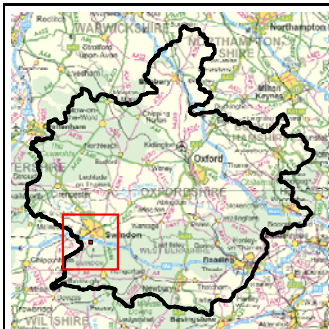
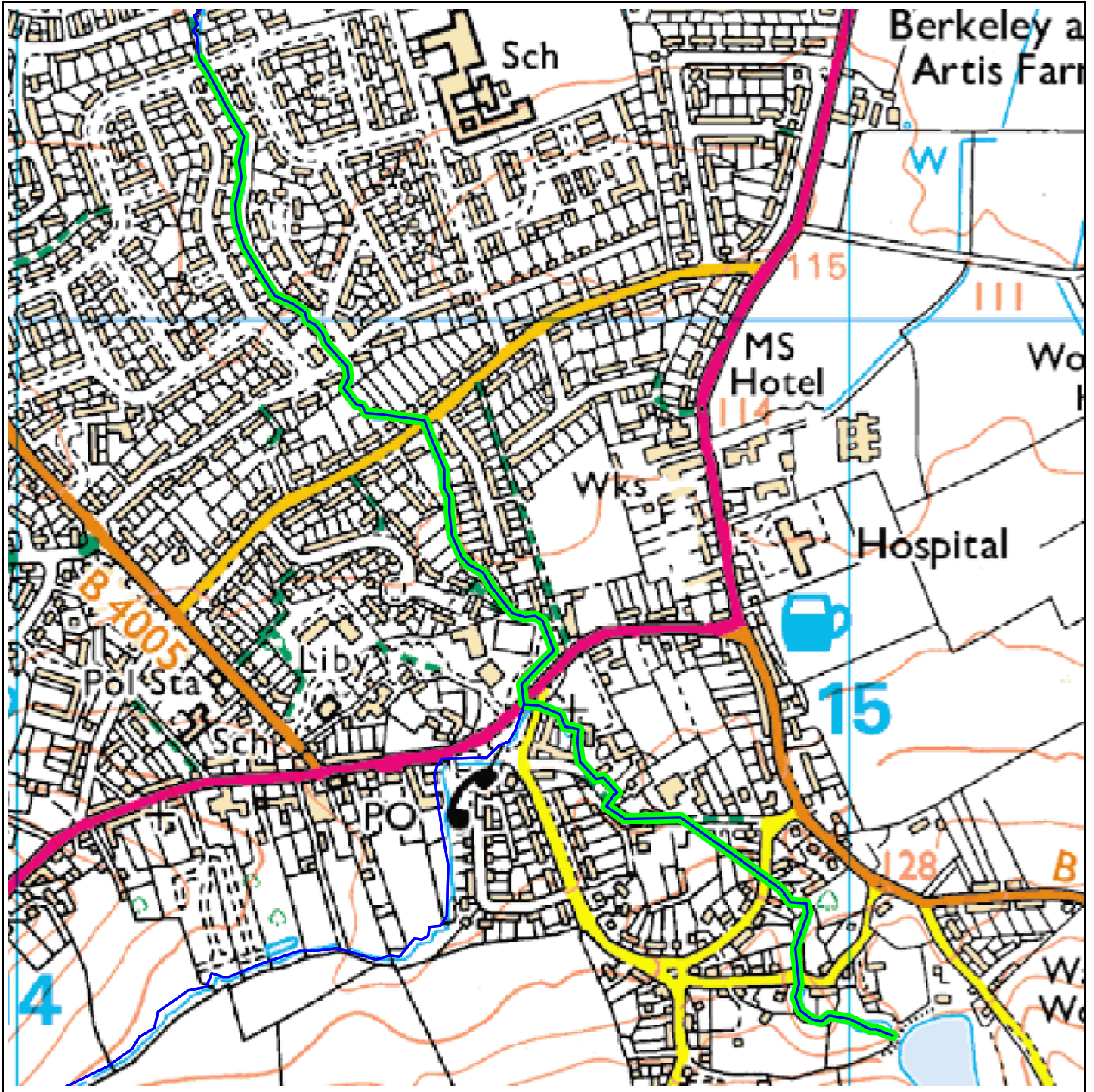
© Crown copyright. All rights reserved.
Environment Agency, 100026380. 2011.

FR15S005 - SWINDON RAY SYSTEM

System Code	Name of System	Watercourse	*Maintenance Codes	Location Start / End	Date Start / End
FR15S005	SWINDON RAY SYSTEM	Hreod Burna		SU1532086296 SU1400886644	October 2011 October 2011

*Maintenance Codes

-



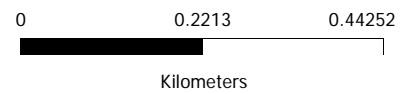
Watercourse Name & Ref: 03WR/01/02 - Wroughton Brook

Upstream OS Grid Ref: SU1505380140

Length (m): 1740

Map Ref: SU18SW

Activities:



© Crown copyright. All rights reserved.
Environment Agency, 100026380. 2011.

Legend

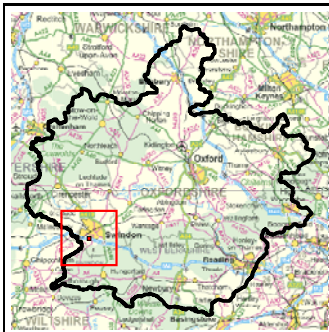
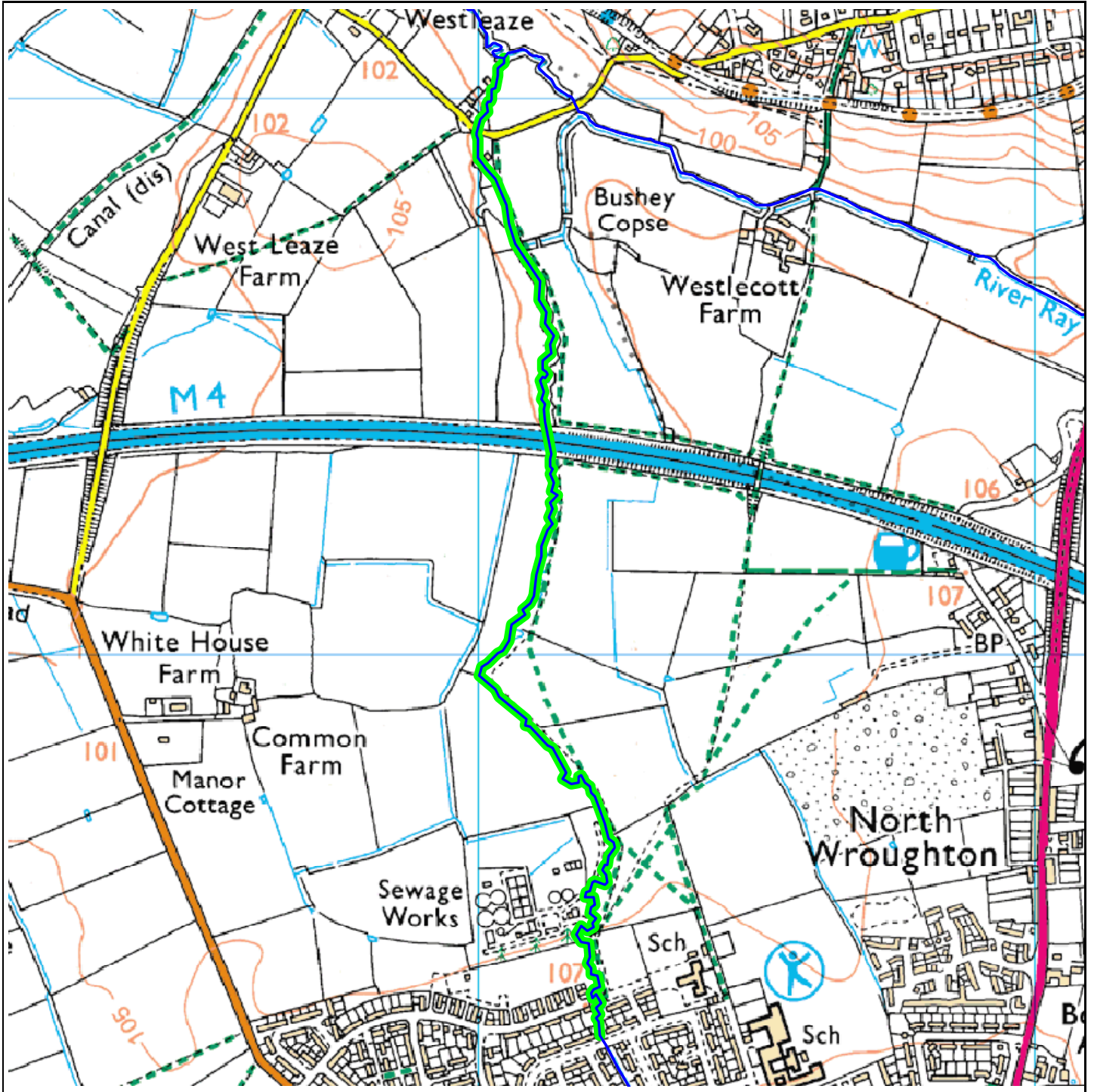
 Activity Area

FR15S005 - SWINDON RAY SYSTEM

System Code	Name of System	Watercourse	*Maintenance Codes	Location Start / End	Date Start / End
FR15S005	SWINDON RAY SYSTEM	Wroughton Brook		SU1505380140 SU1422181314	December 2011 December 2011

***Maintenance Codes**

-



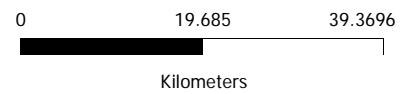
Watercourse Name & Ref: 03WR/01/01 - Wroughton Brook

Upstream OS Grid Ref: SU1422181314

Length (m): 2228

Map Ref: SU18SW

Activities:



© Crown copyright. All rights reserved.
Environment Agency, 100026380. 2011.

Legend

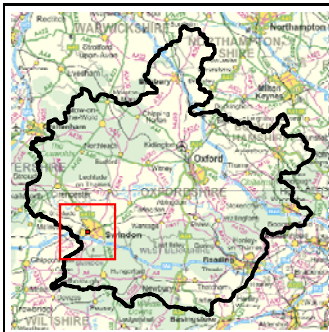
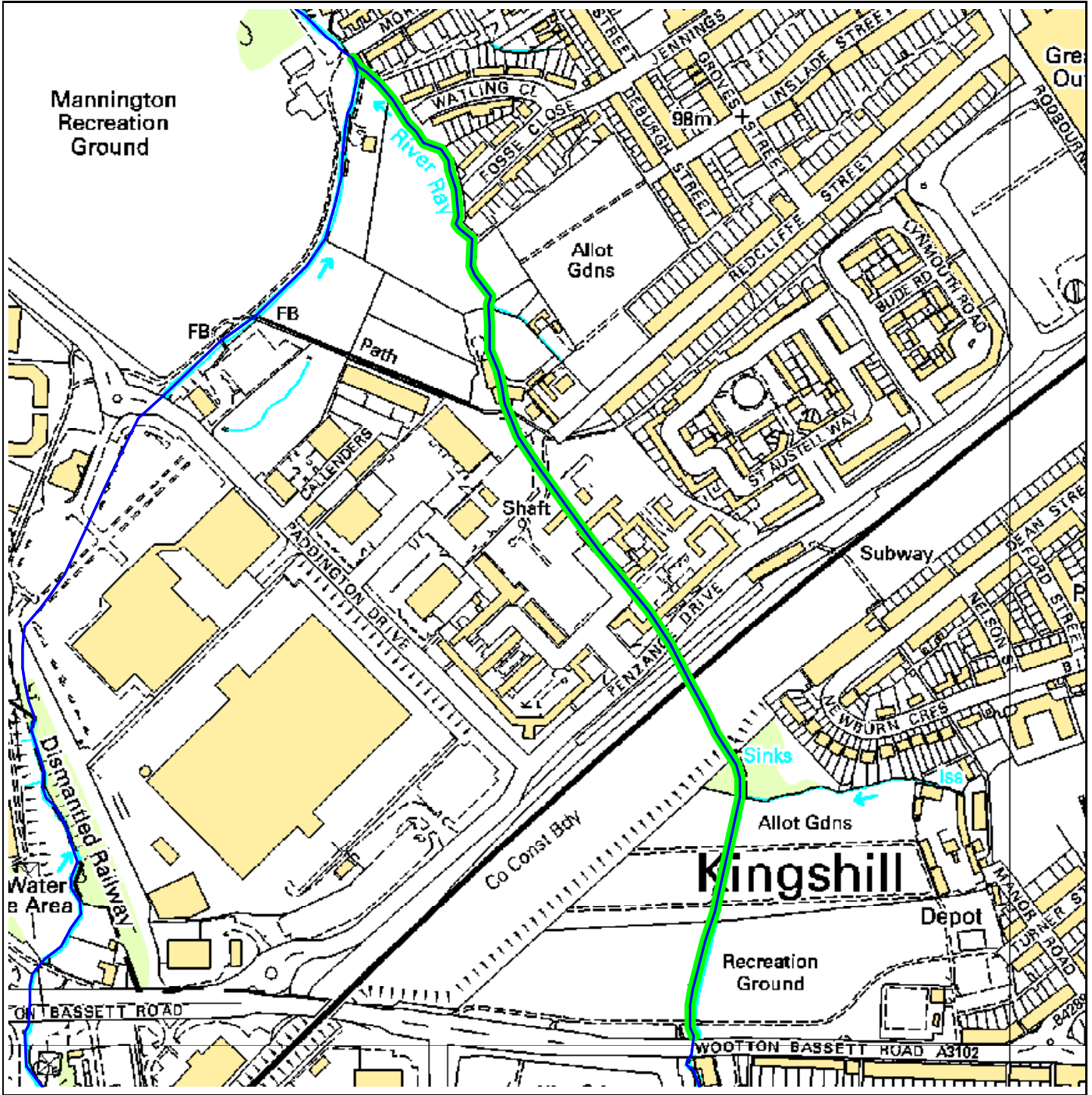
 Activity Area

Swindon (B)

FR15S005 - SWINDON RAY SYSTEM

System Code	Name of System	Watercourse	*Maintenance Codes	Location Start / End	Date Start / End
FR15S005	SWINDON RAY SYSTEM	Wroughton Brook		SU1422181314 SU1404783071	November 2011 December 2011

***Maintenance Codes**



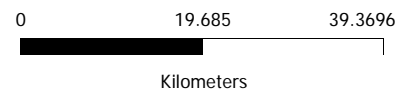
Watercourse Name & Ref: 03SW/01/01 - Swin Bourne

Upstream OS Grid Ref: SU1371884007

Length (m): 996

Map Ref: SU18SW

Activities:



© Crown copyright. All rights reserved.
Environment Agency, 100026380. 2011.

Legend

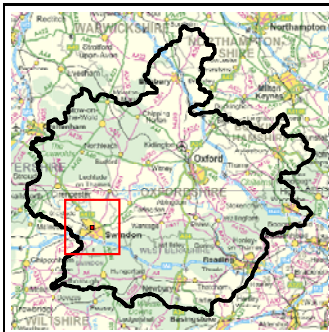
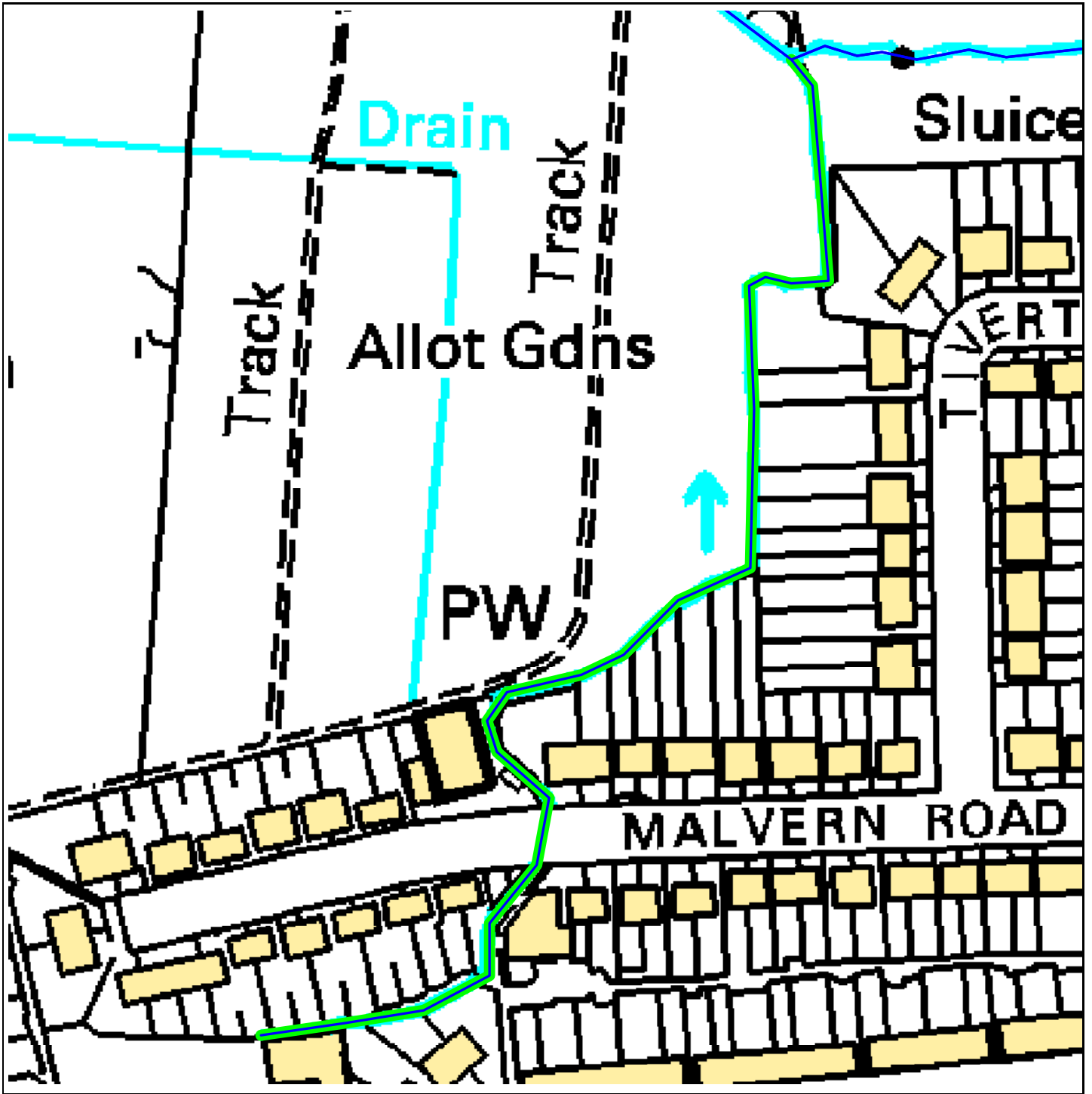
Activity Area

FR15S005 - SWINDON RAY SYSTEM

System Code	Name of System	Watercourse	*Maintenance Codes	Location Start / End	Date Start / End
FR15S005	SWINDON RAY SYSTEM	Swin Bourne		SU1371884007 SU1341384882	September 2011 October 2011

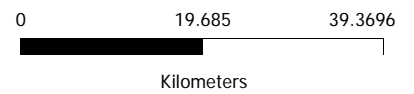
*Maintenance Codes

-



Watercourse Name & Ref:	03MR/01/01 - Malvern Road Drain
Upstream OS Grid Ref:	SU1517486026
Length (m):	400
Map Ref:	SU18NE

Activities:



© Crown copyright. All rights reserved.
Environment Agency, 100026380. 2011.

Legend

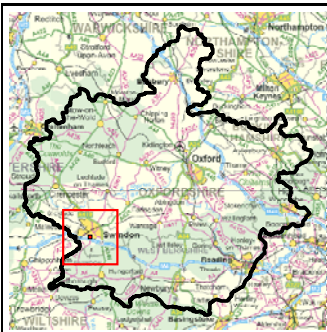
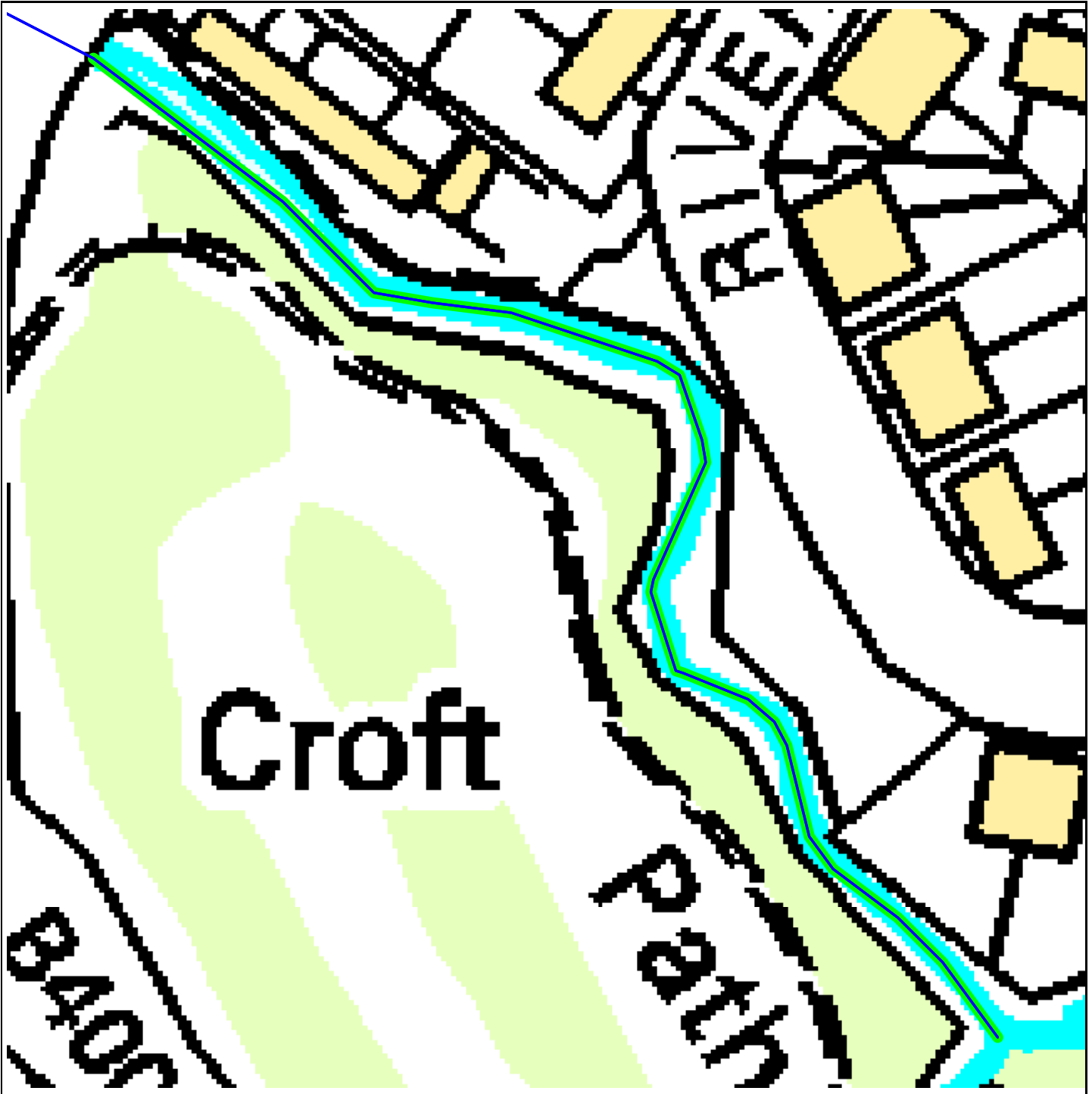
 Activity Area

Swindon (B)

FR15S005 - SWINDON RAY SYSTEM

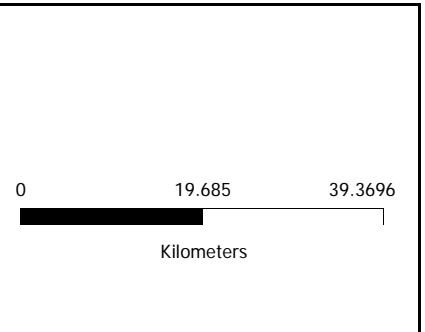
System Code	Name of System	Watercourse	*Maintenance Codes	Location Start / End	Date Start / End
FR15S005	SWINDON RAY SYSTEM	Malvern Road Drain		SU1517486026 SU1532086296	July 2011 July 2011

***Maintenance Codes**



Watercourse Name & Ref:	03SW/02/01 - Swin Bourne
Upstream OS Grid Ref:	SU1528682420
Length (m):	196
Map Ref:	SU18SE

Activities:



© Crown copyright. All rights reserved.
Environment Agency, 100026380. 2011.

Legend

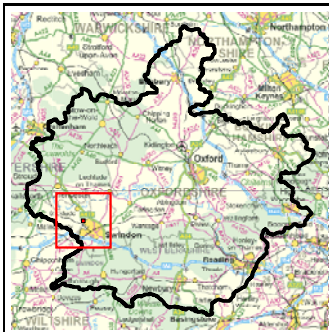
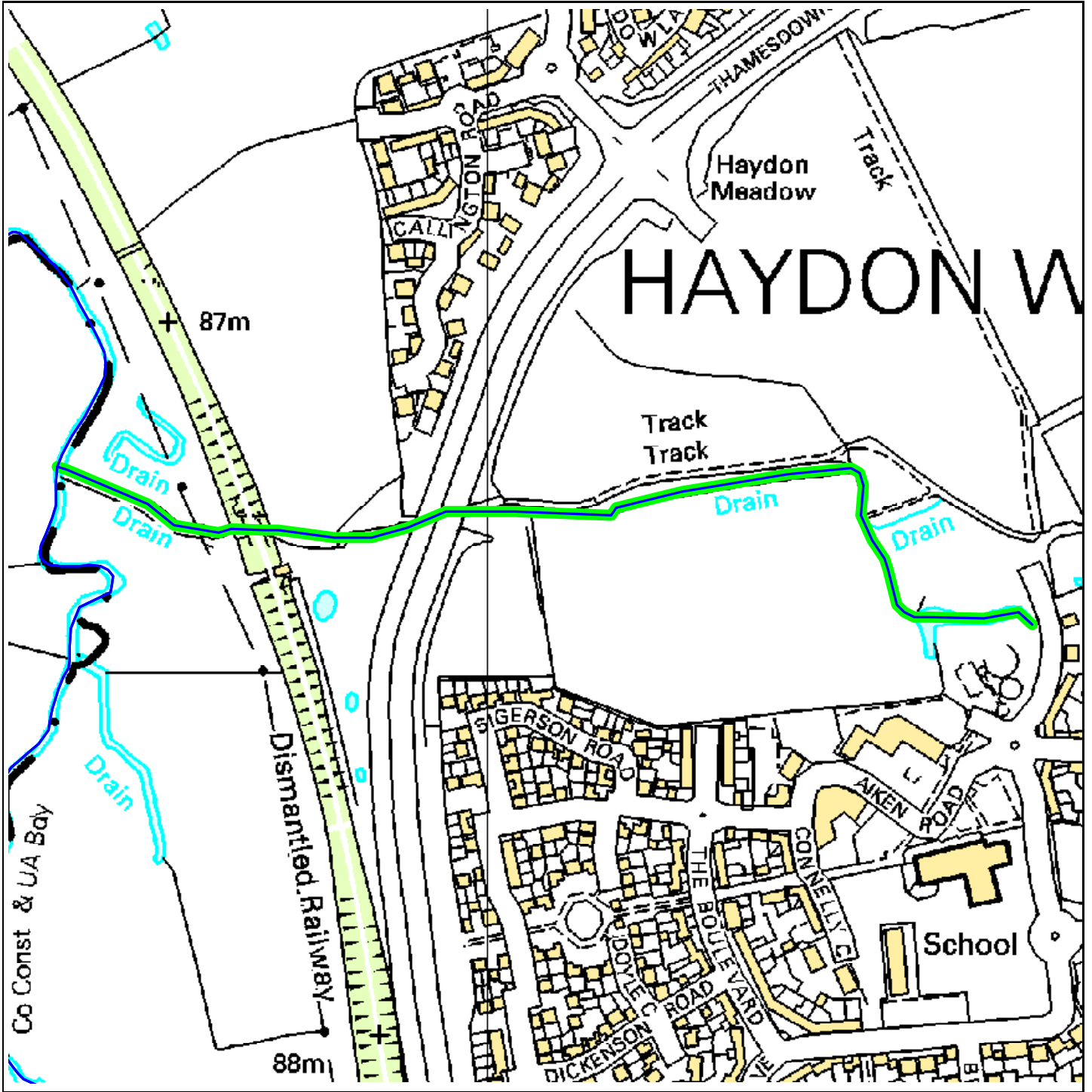
 Activity Area

Swindon (B)

FR15S005 - SWINDON RAY SYSTEM

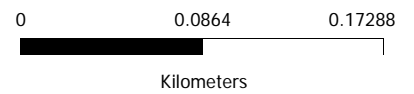
System Code	Name of System	Watercourse	*Maintenance Codes	Location Start / End	Date Start / End
FR15S005	SWINDON RAY SYSTEM	Swin Bourne		SU1528682420 SU1516982547	February 2012 February 2012

***Maintenance Codes**



Watercourse Name & Ref:	03HE/01/01 - Haydon End Farm Drain
Upstream OS Grid Ref:	SU1236688492
Length (m):	749
Map Ref:	SU18NW

Activities:



Legend

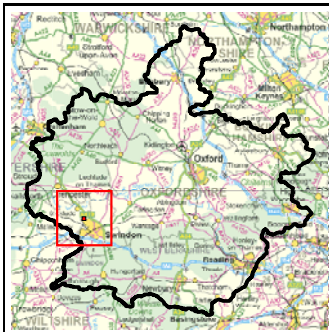
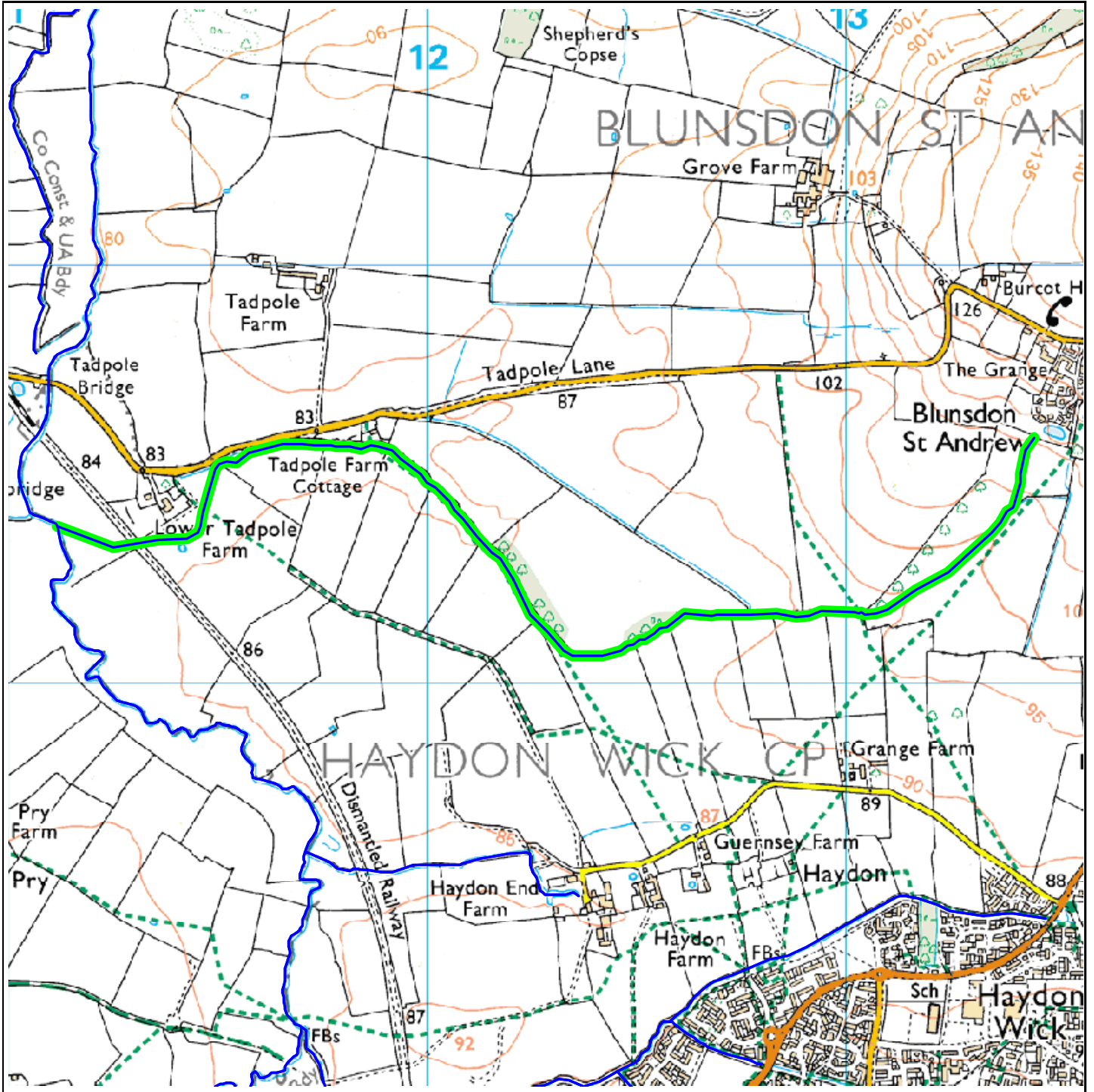
Activity Area

© Crown copyright. All rights reserved.
Environment Agency, 100026380. 2011.

FR15S005 - SWINDON RAY SYSTEM

System Code	Name of System	Watercourse	*Maintenance Codes	Location Start / End	Date Start / End
FR15S005	SWINDON RAY SYSTEM	Haydon End Farm Drain		SU1236688492 SU1171288598	April 2011 May 2011

*Maintenance Codes



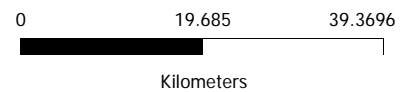
Watercourse Name & Ref: 03TB/01/01 - Tadpole Brook

Upstream OS Grid Ref: SU1345689587

Length (m): 2974

Map Ref: SU18NW

Activities:



© Crown copyright. All rights reserved.
Environment Agency, 100026380. 2011.

Legend

 Activity Area

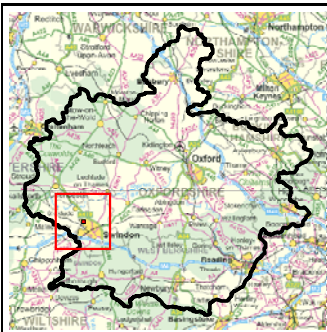
Swindon (B)

FR15S005 - SWINDON RAY SYSTEM

System Code	Name of System	Watercourse	*Maintenance Codes	Location Start / End	Date Start / End
FR15S005	SWINDON RAY SYSTEM	Tadpole Brook		SU1345689587 SU1112189375	October 2011 October 2011

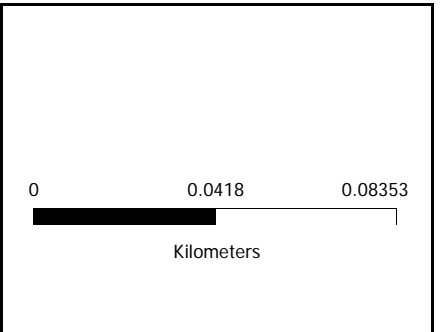
***Maintenance Codes**

-



Watercourse Name & Ref:	03HD/01/01 - Haydonleigh Drive Drain
Upstream OS Grid Ref:	SU1280588091
Length (m):	248
Map Ref:	SU18NW

Activities:



Legend

 Activity Area

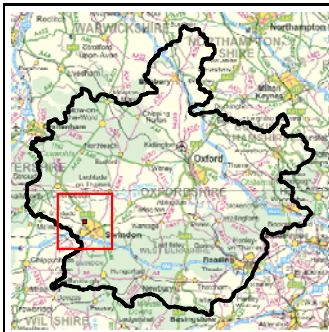
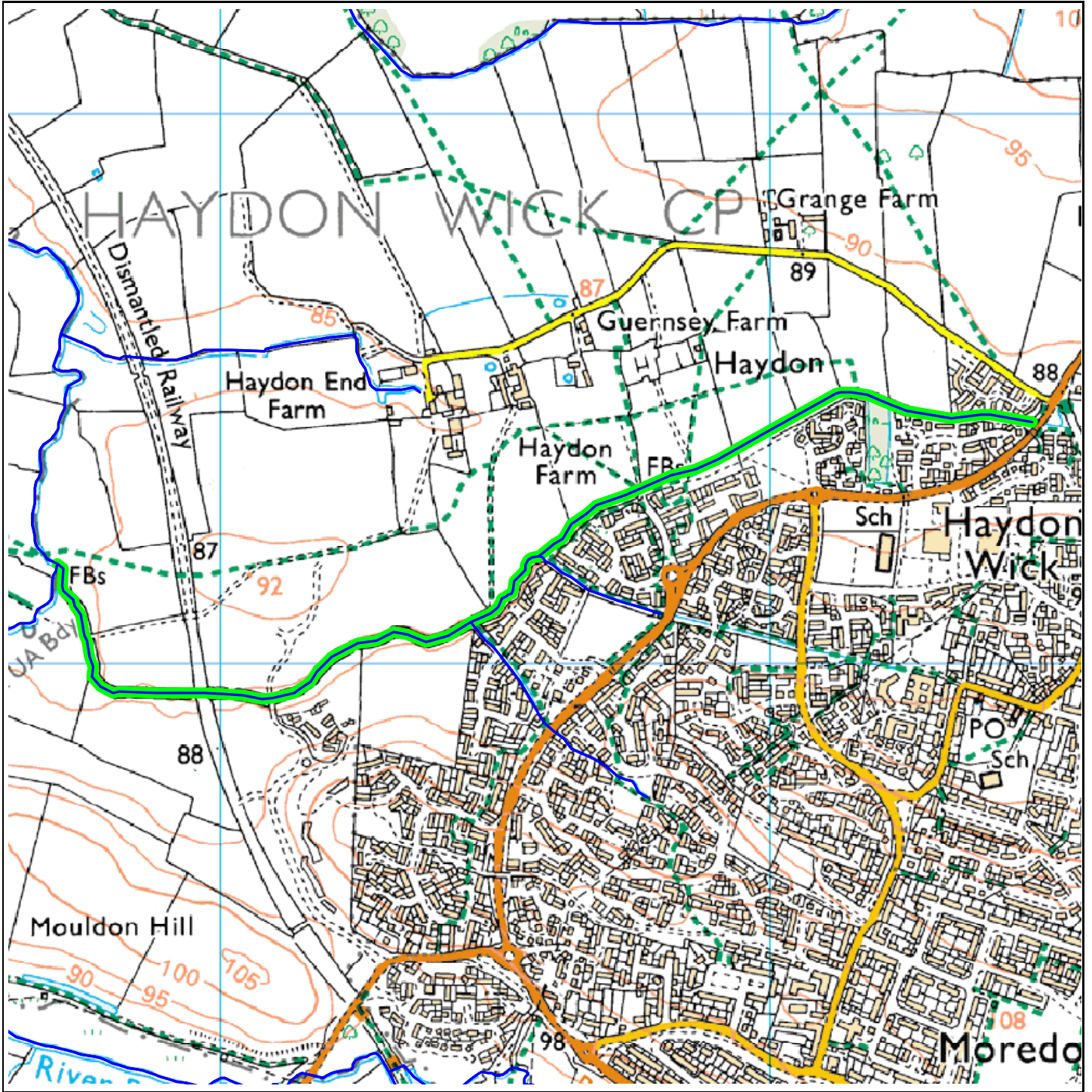
© Crown copyright. All rights reserved.
Environment Agency, 100026380. 2011.

FR15S005 - SWINDON RAY SYSTEM

System Code	Name of System	Watercourse	*Maintenance Codes	Location Start / End	Date Start / End
FR15S005	SWINDON RAY SYSTEM	Haydonleigh Drive Drain		SU1280588091 SU1258488194	April 2011 April 2011

***Maintenance Codes**

-



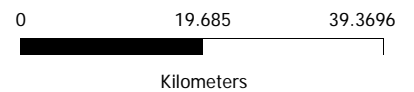
Watercourse Name & Ref: 03HA/01/01 - Haydon Wick Brook

Upstream OS Grid Ref: SU1348288438

Length (m): 2160

Map Ref: SU18NW

Activities:



© Crown copyright. All rights reserved.
Environment Agency, 100026380. 2011.

Legend

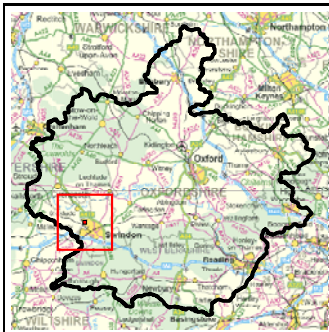
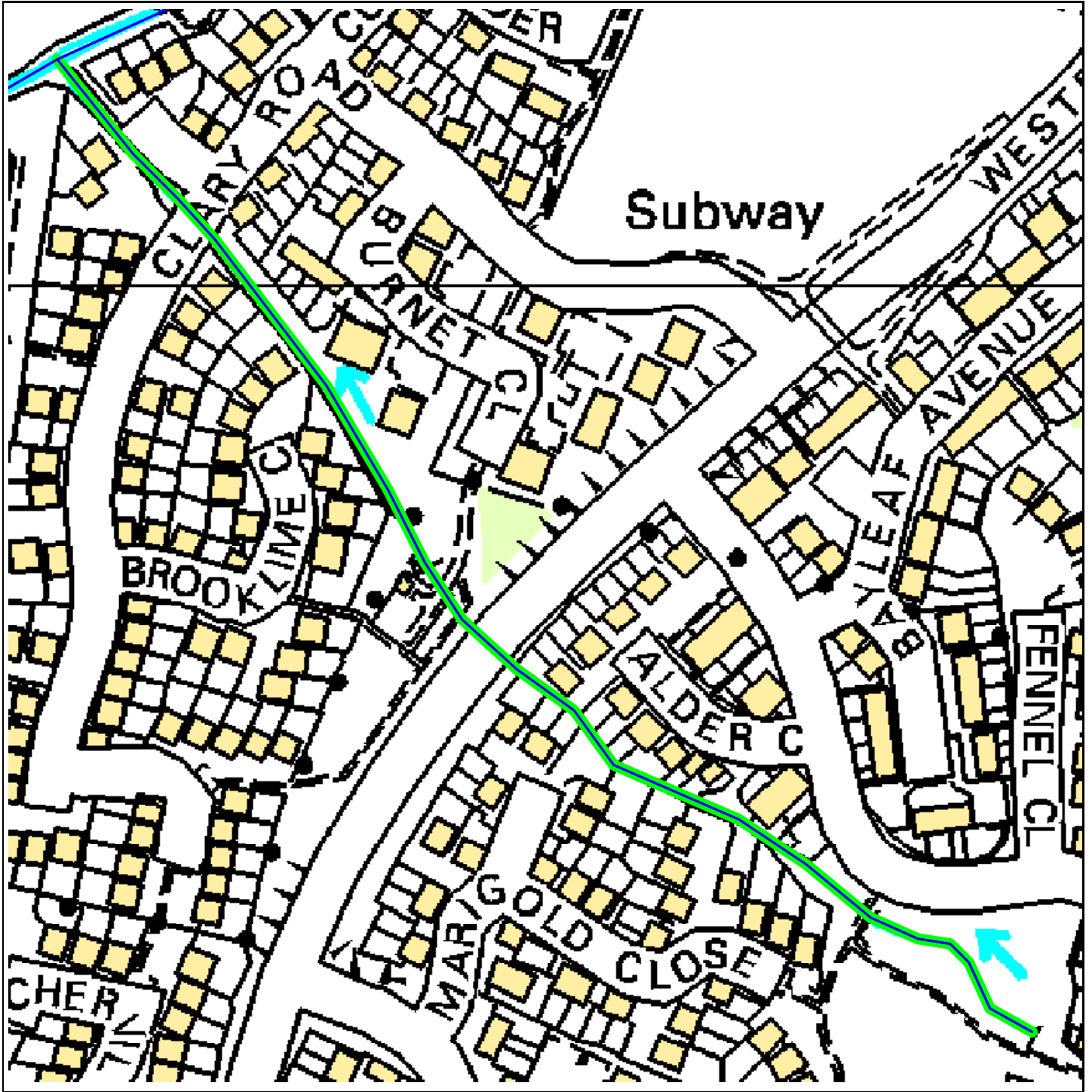
Activity Area

FR15S005 - SWINDON RAY SYSTEM

System Code	Name of System	Watercourse	*Maintenance Codes	Location Start / End	Date Start / End
FR15S005	SWINDON RAY SYSTEM	Haydon Wick Brook		SU1348288438 SU1170588181	April 2011 April 2011

***Maintenance Codes**

-



Legend

 Activity Area

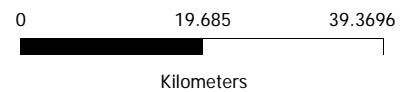
Watercourse Name & Ref: 03HW/01/01 - Haydon Wick Drain

Upstream OS Grid Ref: SU1277987756

Length (m): 463

Map Ref: SU18NW

Activities:



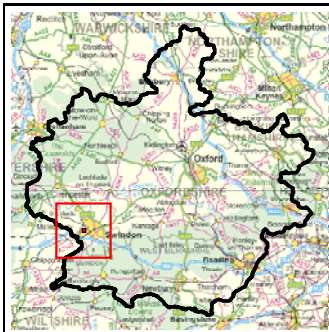
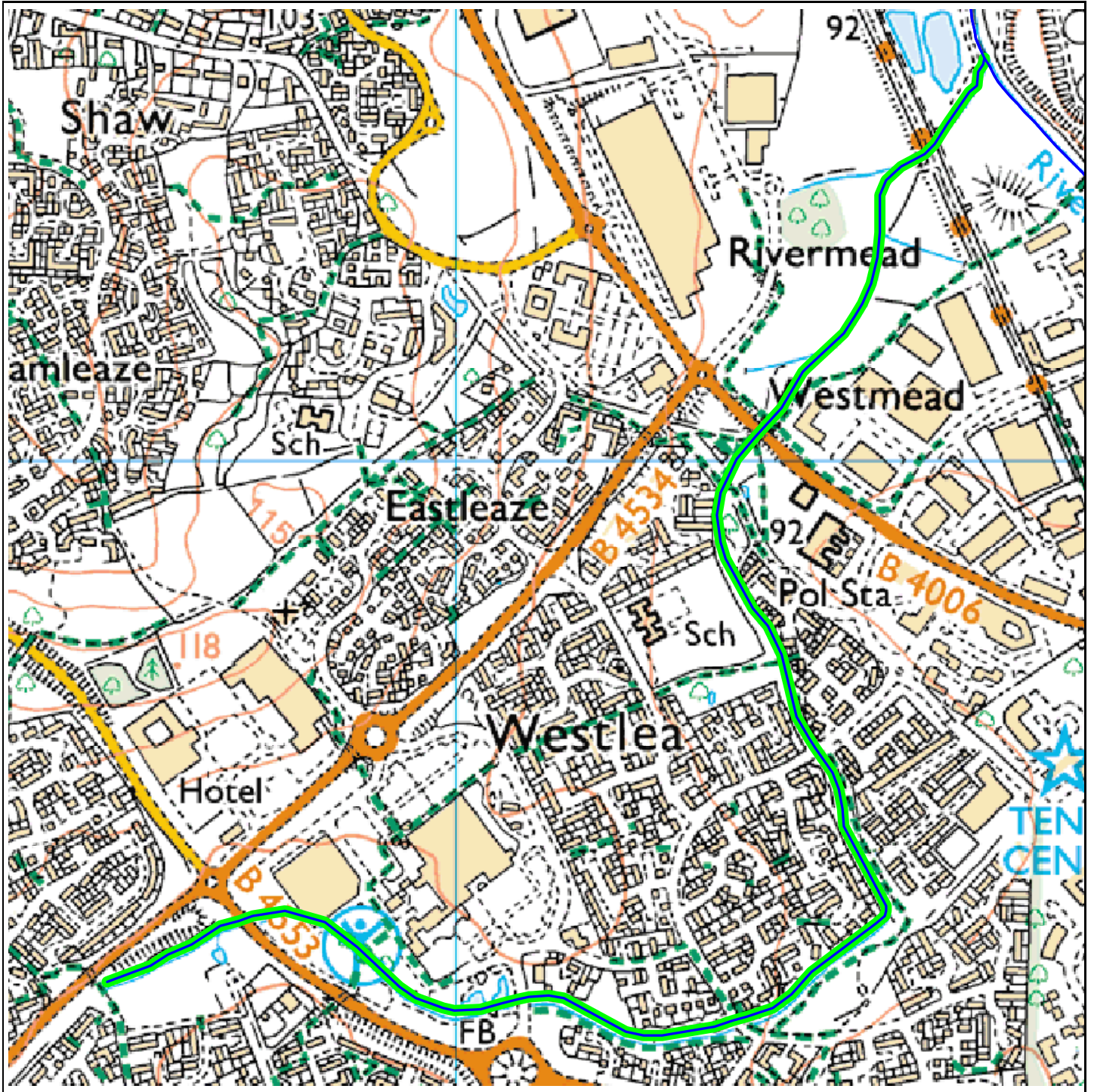
© Crown copyright. All rights reserved.
Environment Agency, 100026380. 2011.

FR15S005 - SWINDON RAY SYSTEM

System Code	Name of System	Watercourse	*Maintenance Codes	Location Start / End	Date Start / End
FR15S005	SWINDON RAY SYSTEM	Haydon Wick Drain		SU1277987756 SU1246088074	April 2011 April 2011

*Maintenance Codes

-



Legend

 Activity Area

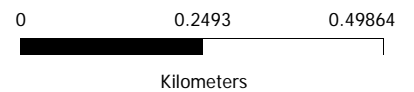
Watercourse Name & Ref: 03WH/01/01 - Whitehill Stream

Upstream OS Grid Ref: SU1153184295

Length (m): 2526

Map Ref: SU18SW

Activities:



© Crown copyright. All rights reserved.
Environment Agency, 100026380. 2011.

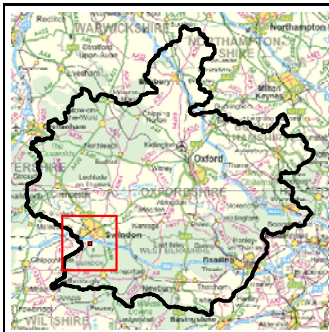
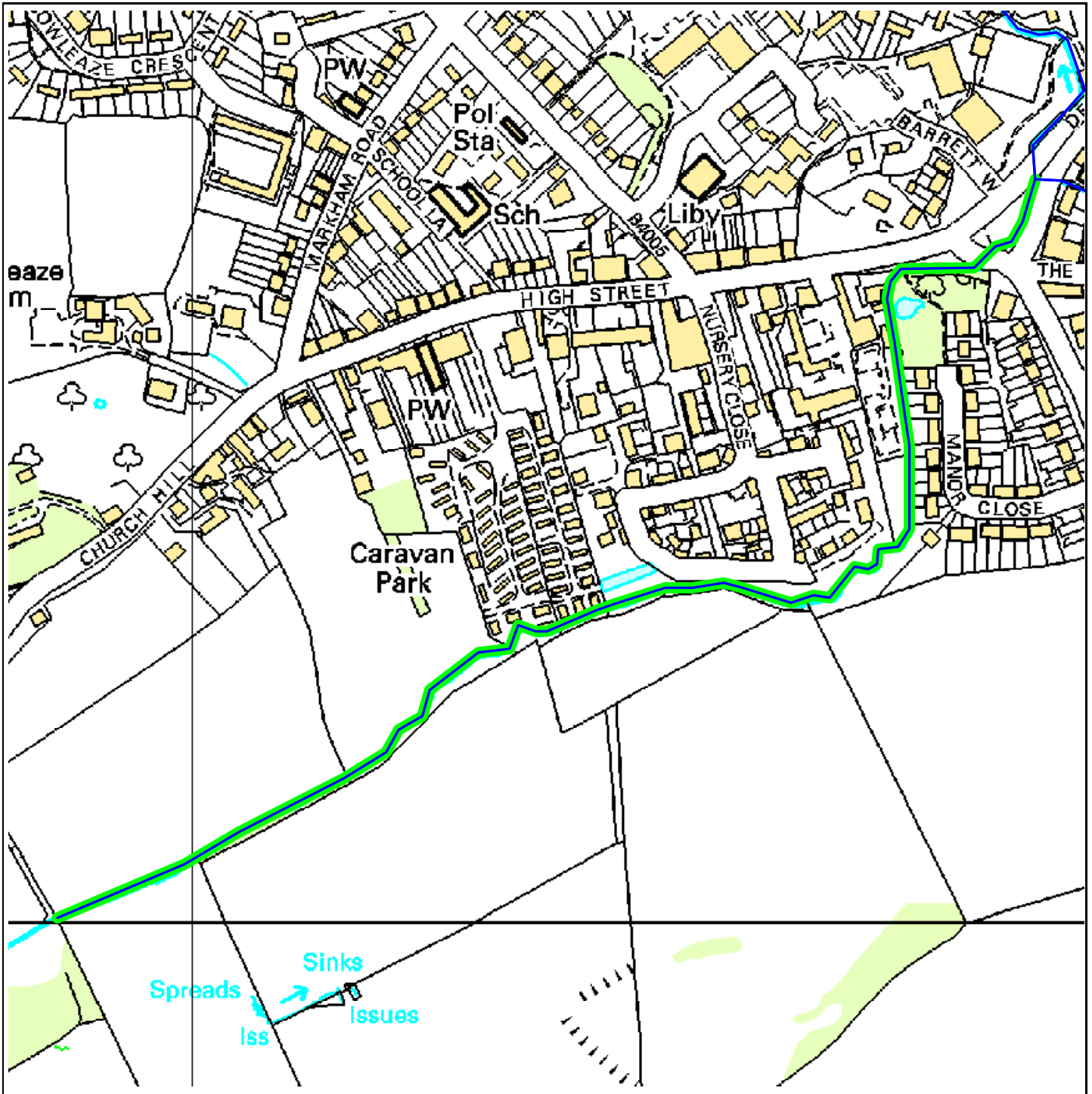
Swindon (B)

FR15S005 - SWINDON RAY SYSTEM

System Code	Name of System	Watercourse	*Maintenance Codes	Location Start / End	Date Start / End
FR15S005	SWINDON RAY SYSTEM	Whitehill Stream		SU1153184295 SU1271785544	September 2011 September 2011

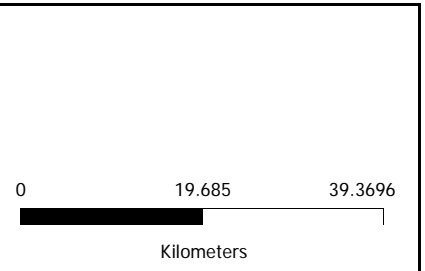
***Maintenance Codes**

-



Watercourse Name & Ref:	03MA/01/01 - Markham Hill Stream
Upstream OS Grid Ref:	SU1390280003
Length (m):	1061
Map Ref:	SU18SW

Activities:



Legend

Activity Area

© Crown copyright. All rights reserved.
Environment Agency, 100026380. 2011.

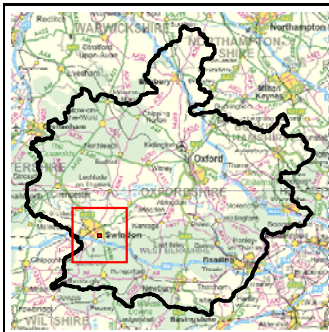
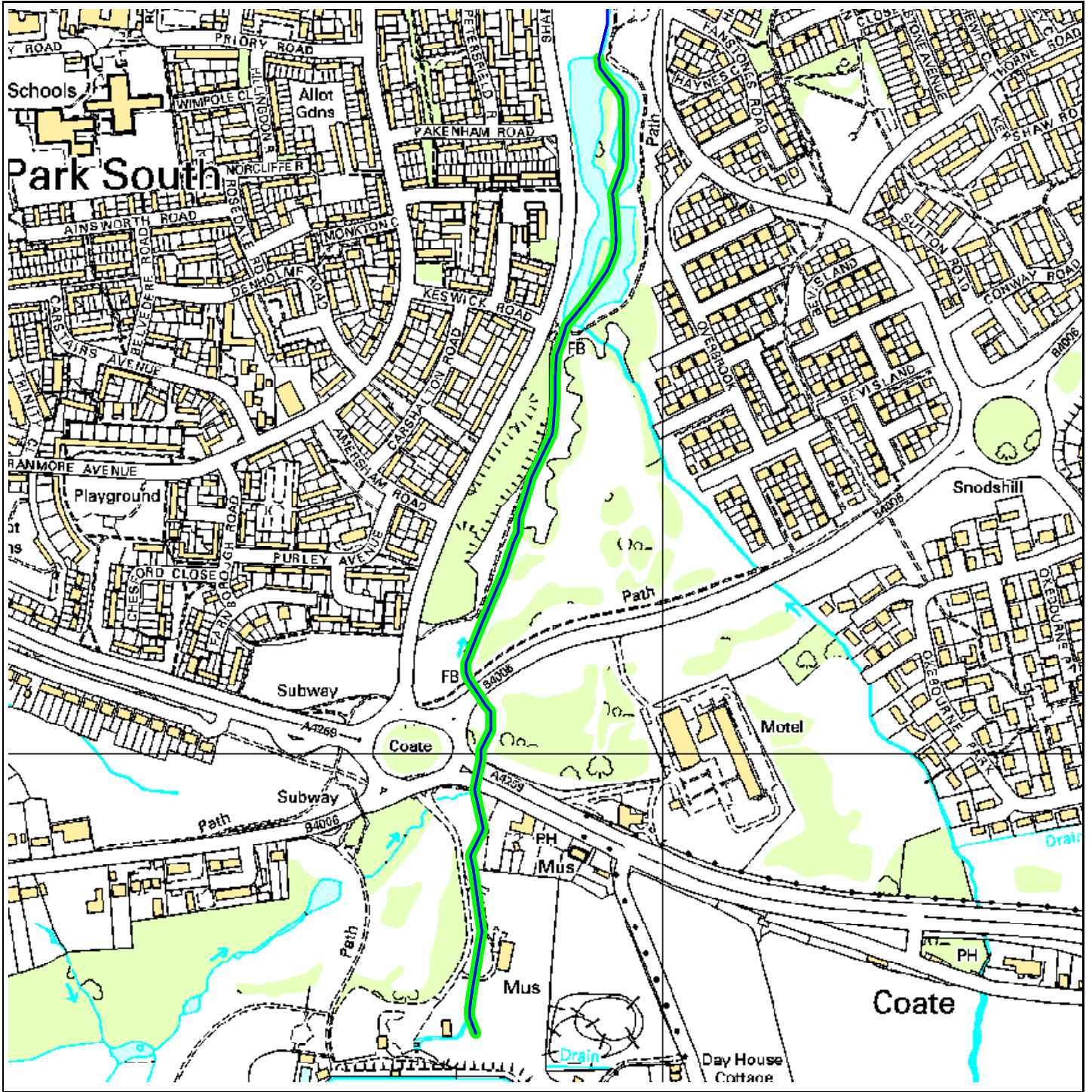
Swindon (B)

FR15S005 - SWINDON RAY SYSTEM

System Code	Name of System	Watercourse	*Maintenance Codes	Location Start / End	Date Start / End
FR15S005	SWINDON RAY SYSTEM	Markham Hill Stream		SU1390280003 SU1461080538	January 2012 January 2012

***Maintenance Codes**

-



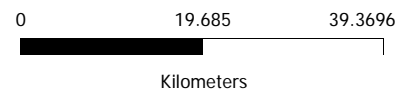
Watercourse Name & Ref: 07DO/02/01 - Dorcan Brook

Upstream OS Grid Ref: SU1780082700

Length (m): 1111

Map Ref: SU18SE

Activities:



© Crown copyright. All rights reserved.
Environment Agency, 100026380. 2011.

Legend

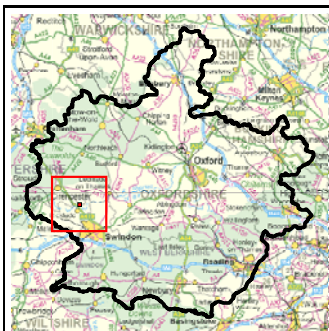
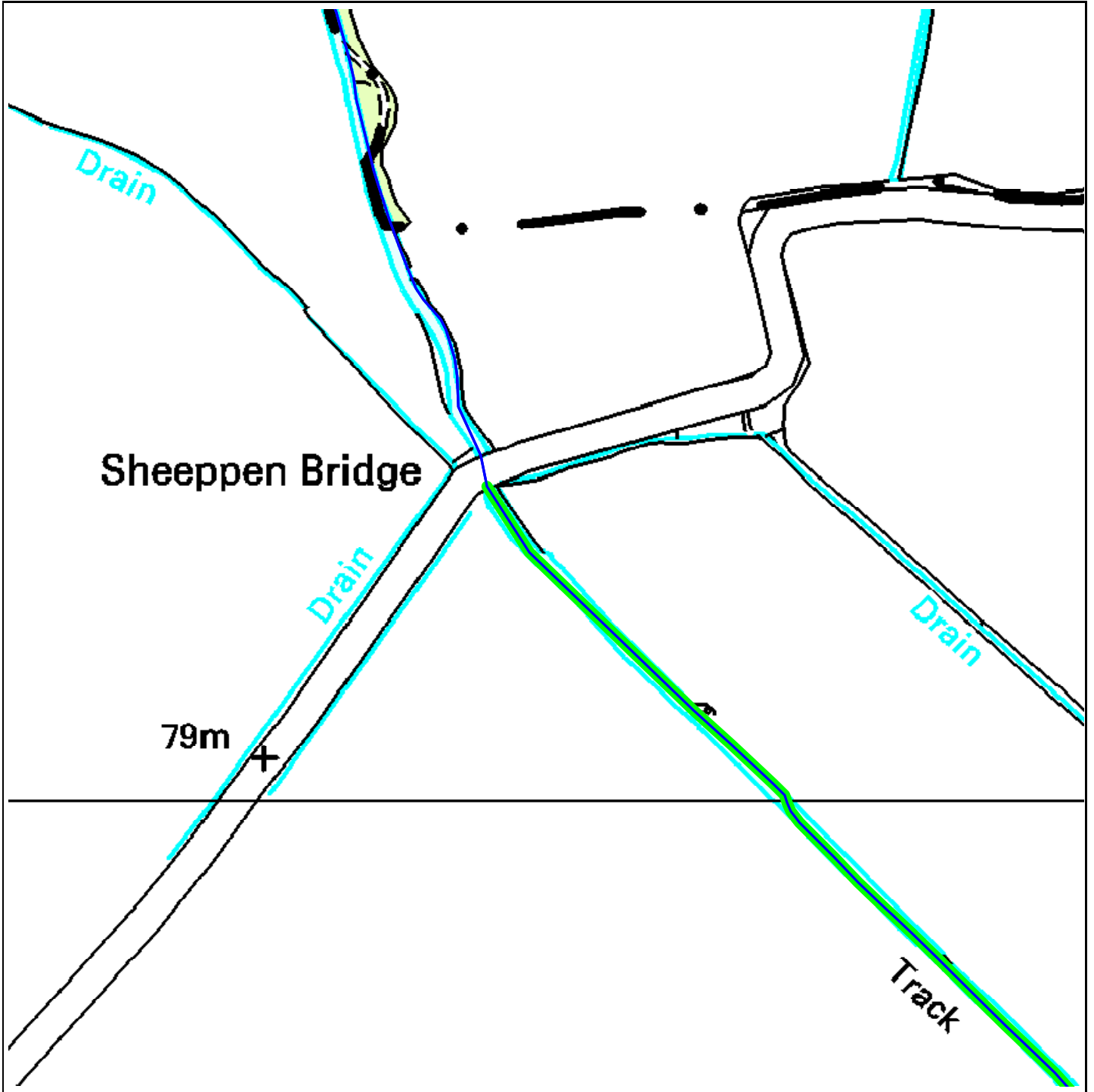
 Activity Area

FR15S021 - SWINDON COLE SYSTEM

System Code	Name of System	Watercourse	*Maintenance Codes	Location Start / End	Date Start / End
FR15S021	SWINDON COLE SYSTEM	Dorcan Brook		SU1780082700 SU1793283746	February 2012 February 2012

***Maintenance Codes**

-



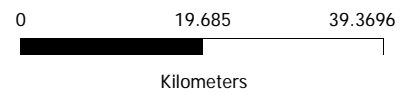
Watercourse Name & Ref: 04AM/01/01 - Ampney Brook

Upstream OS Grid Ref: SU1048295157

Length (m): 1362

Map Ref: SU19NW

Activities:



© Crown copyright. All rights reserved.
Environment Agency, 100026380. 2011.

Legend

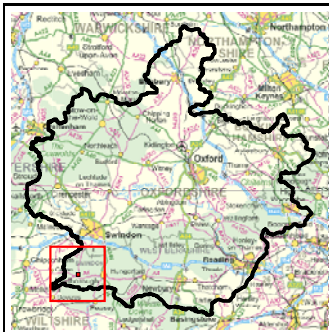
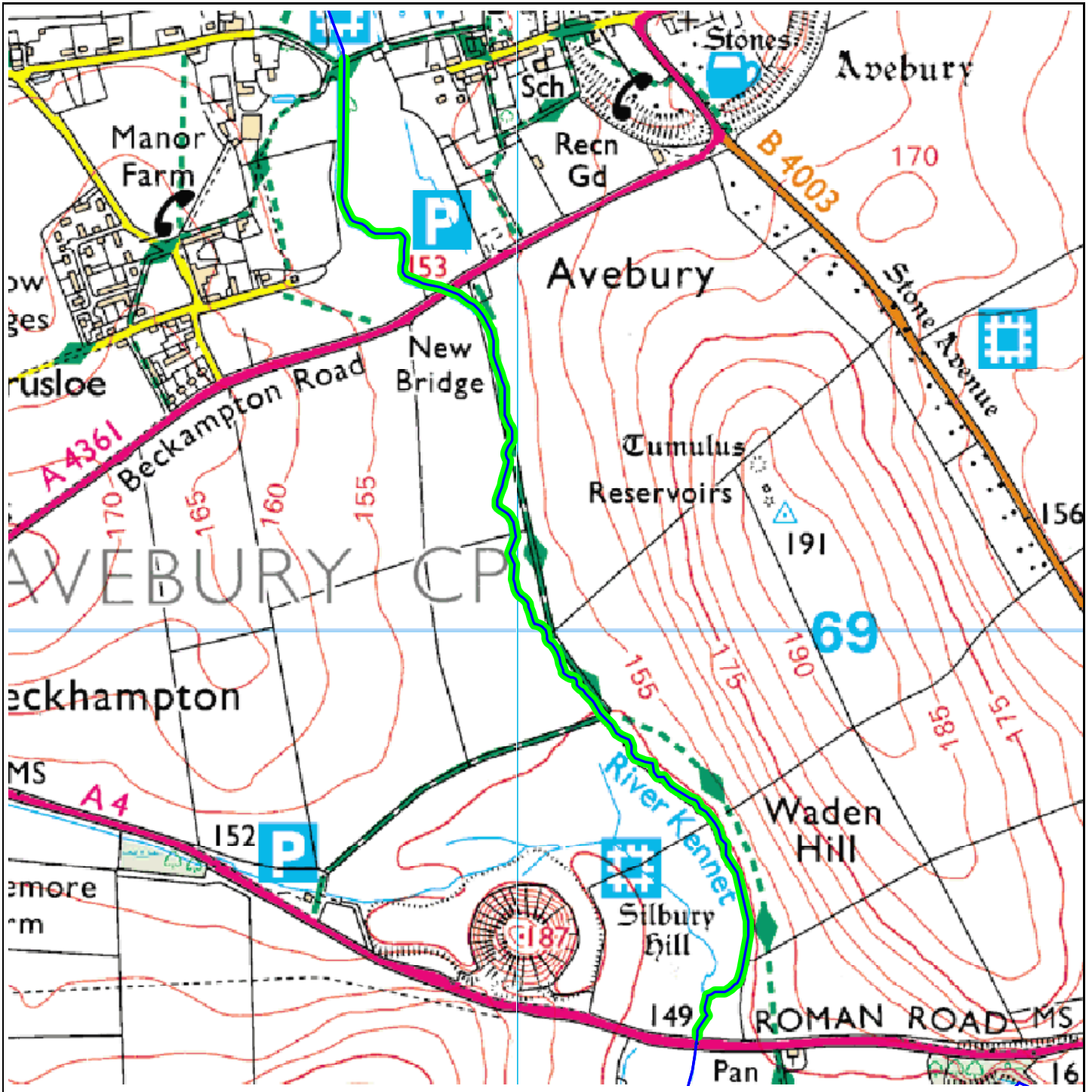
 Activity Area

FR15S006 - AMPNEY BROOK 1 SYSTEM

System Code	Name of System	Watercourse	*Maintenance Codes	Location Start / End	Date Start / End
FR15S006	AMPNEY BROOK 1 SYSTEM	Ampney Brook		SU1048295157 SU1120994055	September 2011 September 2011

*Maintenance Codes

-



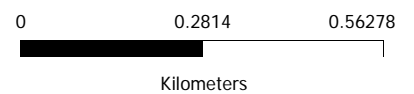
Watercourse Name & Ref: 22KE/16/01 - Kennet (Upper Reaches)

Upstream OS Grid Ref: SU0973569872

Length (m): 1862

Map Ref: SU16NW

Activities:



© Crown copyright. All rights reserved.
Environment Agency, 100026380. 2011.

Legend

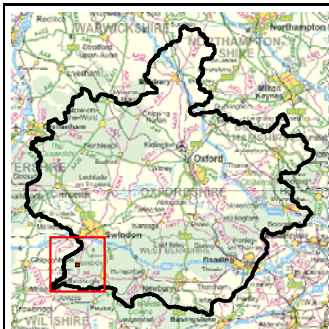
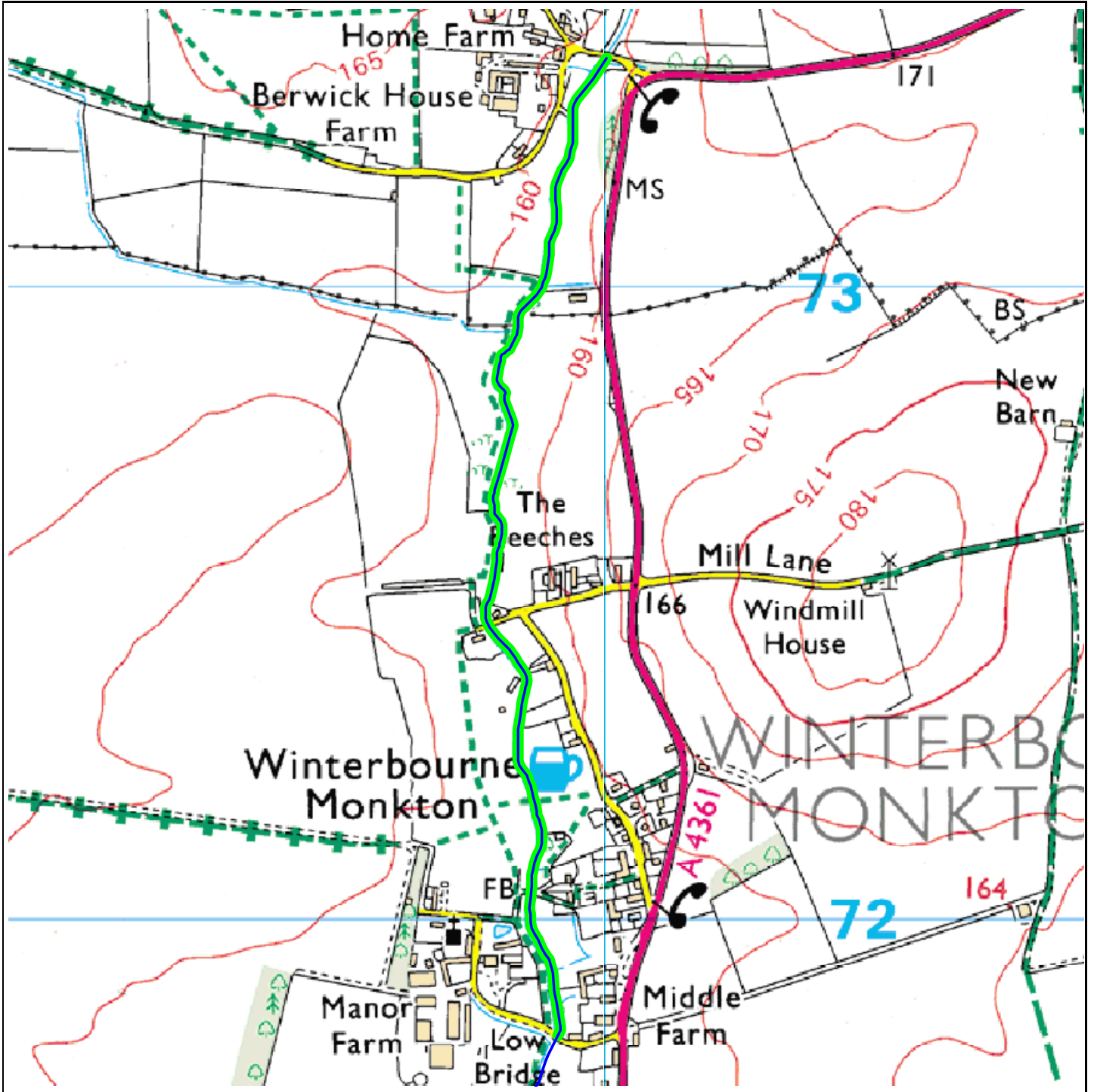
Activity Area

FR15S158 - AVEBURY SYSTEM

System Code	Name of System	Watercourse	*Maintenance Codes	Location Start / End	Date Start / End
FR15S158	AVEBURY SYSTEM	Kennet (Upper Reaches)		SU0973569872 SU1027668379	November 2011 November 2011

***Maintenance Codes**

-



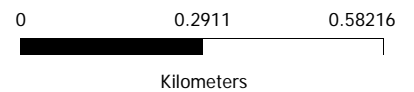
Watercourse Name & Ref: 22KE/16/03 - Kennet (Upper Reaches)

Upstream OS Grid Ref: SU1000473360

Length (m): 1655

Map Ref: SU07SE

Activities:



© Crown copyright. All rights reserved.
Environment Agency, 100026380. 2011.

Legend

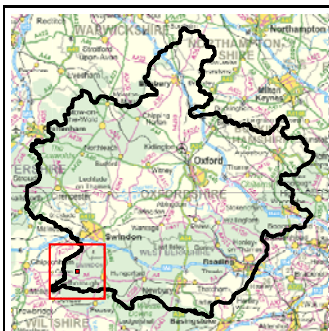
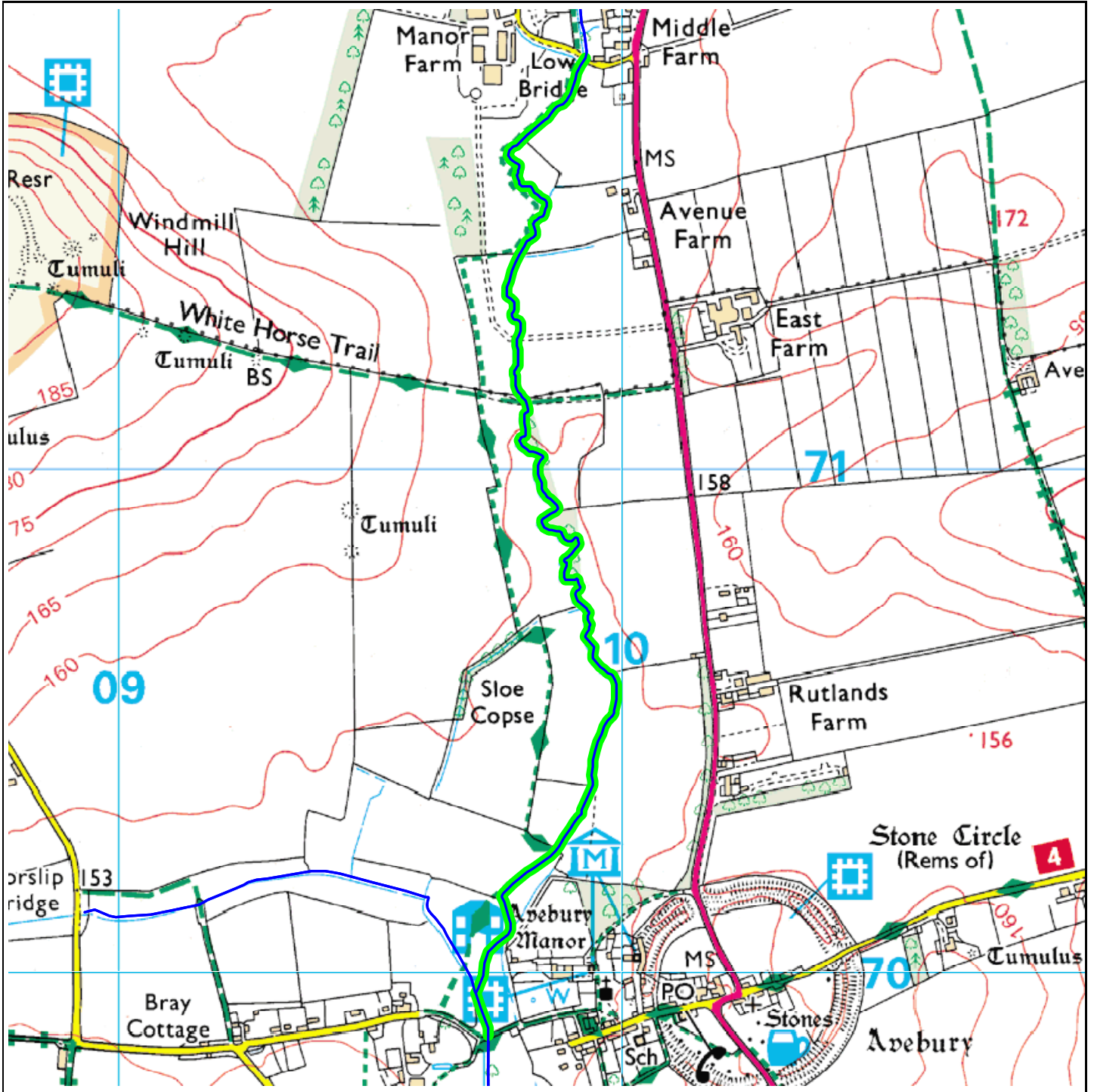
Activity Area

FR15S158 - AVEBURY SYSTEM

System Code	Name of System	Watercourse	*Maintenance Codes	Location Start / End	Date Start / End
FR15S158	AVEBURY SYSTEM	Kennet (Upper Reaches)		SU1000473360 SU0992771815	January 2012 January 2012

***Maintenance Codes**

-



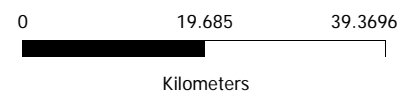
Watercourse Name & Ref: 22KE/16/02 - Kennet (Upper Reaches)

Upstream OS Grid Ref: SU0992771815

Length (m): 2433

Map Ref: SU07SE

Activities:



© Crown copyright. All rights reserved.
Environment Agency, 100026380. 2011.

Legend

 Activity Area

FR15S158 - AVEBURY SYSTEM

System Code	Name of System	Watercourse	*Maintenance Codes	Location Start / End	Date Start / End
FR15S158	AVEBURY SYSTEM	Kennet (Upper Reaches)		SU0992771815 SU0973569872	November 2011 December 2011

***Maintenance Codes**

-