

Surrey Maintenance Programme 2011/2012

Our Operations Delivery teams are out in force in Surrey, clearing our watercourses as part of an Annual River Maintenance Programme to reduce flood risk and improve wildlife habitats.

The maintenance activities include the control of aquatic weeds, grass cutting on river banks and tree/bush management. If left unmanaged they could block the flow of watercourses and increase the risk of flooding.

This document explains what type of activities are being carried out in each Local Authority area and when they are planned to take place.

Routine flood defence maintenance can create many opportunities for environmental improvements, but can also have a significant impact on environmental interests.

We use the best environmental option to minimise its environmental impact. These options are based on generic best practice advice for routine flood defence maintenance operations

If you want to know more about these options, refer to the Environmental Options on the River and Coastal Maintenance Programmes page of our website:

<http://www.environment-agency.gov.uk/homeandleisure/floods/109548.aspx>

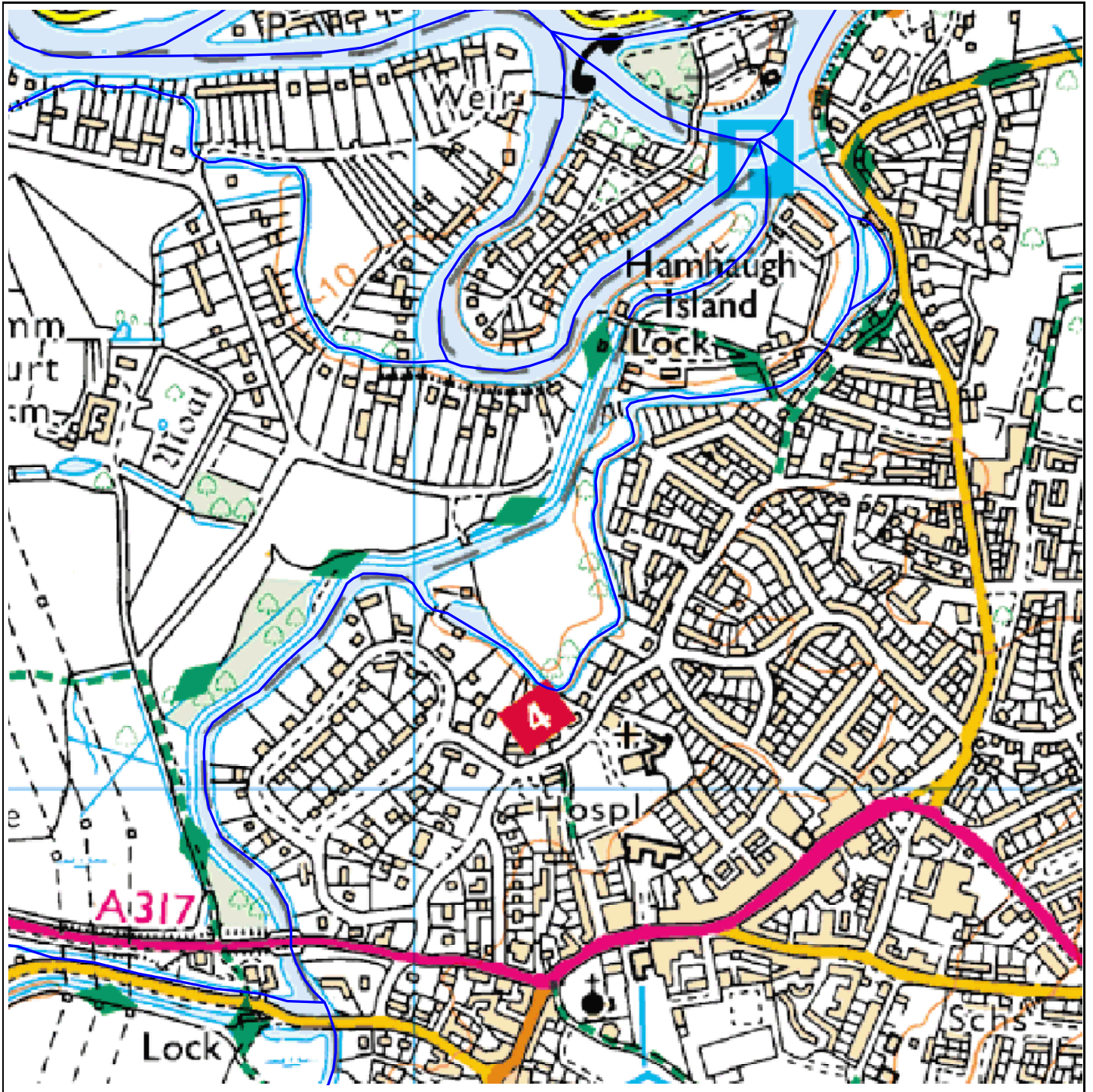
Local Authority	Pages
Elmbridge District(B)	2 - 5
Guildford District(B)	6 - 35
Runnymede District(B)	36 - 63
Surrey Heath District(B)	64 - 81
Waverley District(B)	82 - 113
Woking District(B)	114 - 125

Obstruction Removal is carried out on each watercourse as required

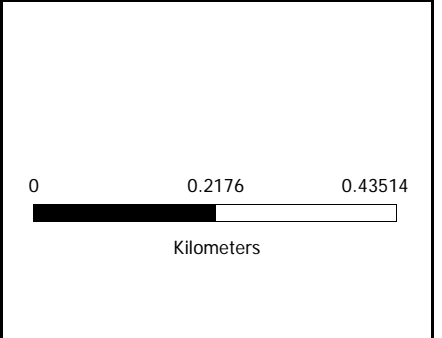
None - None


County: Surrey

Local Authority: Elmbridge District(B)



Watercourse Name & Ref:	30WE/01/01 - WEY (LOWER REACHES) (01/01)
Upstream OS Grid Ref:	TQ0685664828
Length (m):	1781
Map Ref:	TQ06NE
Activities:	



Legend
 Activity Area

© Crown copyright. All rights reserved.
 Environment Agency, 100026380. 2011.

None - None

System Code	Name of System	Watercourse	*Maintenance Codes	Location Start / End	Date Start / End
None - N		WEY (LOWER REACHES) (01/01)		TQ0685664828 TQ0740965766	April 2011 October 2011

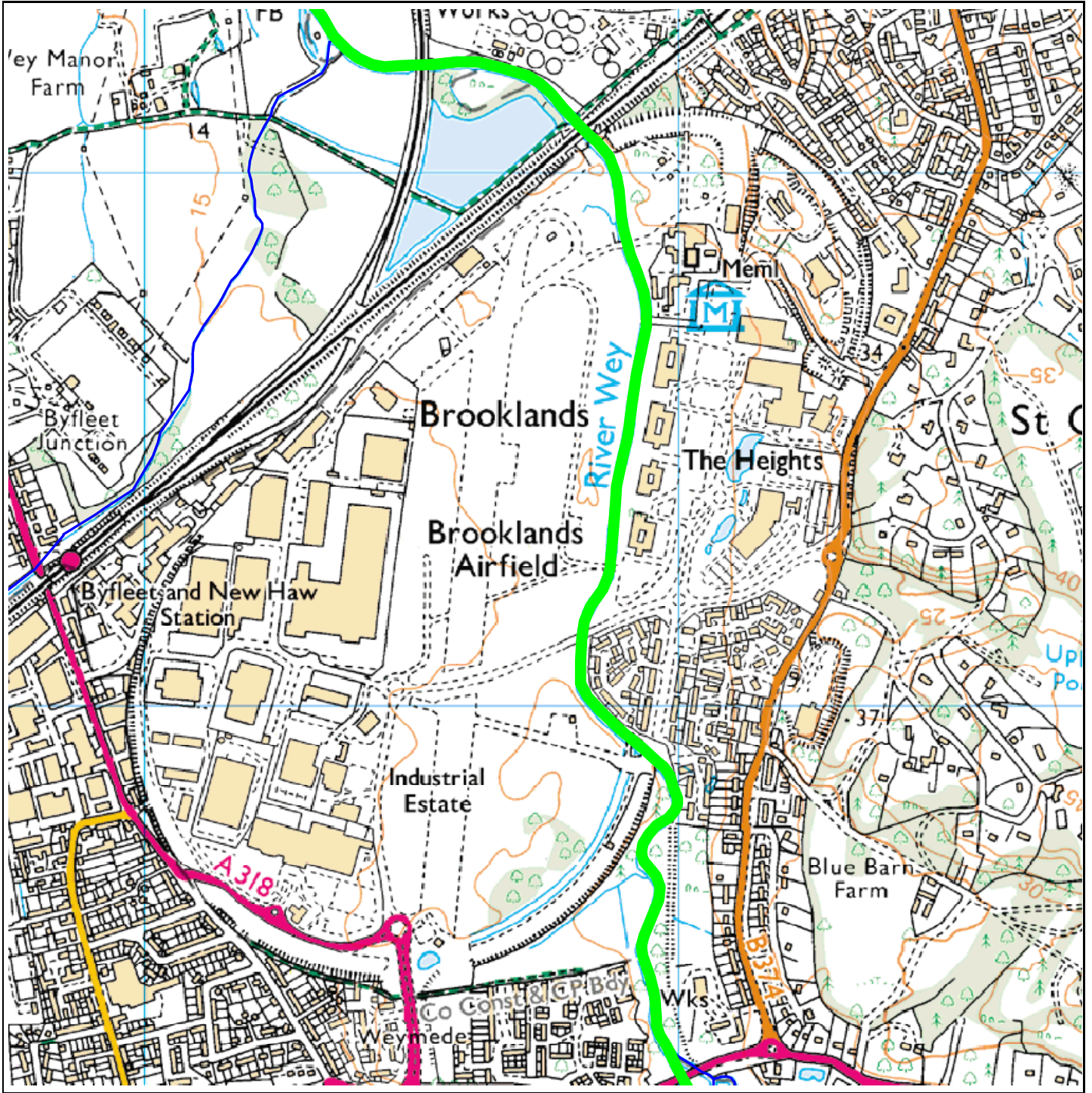
*Maintenance Codes

-

None - None

County: Surrey

Local Authority: Elmbridge District(B)



Legend

 Activity Area

Watercourse Name & Ref:	30WE/01/04 - WEY (LOWER REACHES) (01/04)
Upstream OS Grid Ref:	TQ0703661256
Length (m):	2019
Map Ref:	TQ06SE

Activities:

0 18.082 36.165
Kilometers

© Crown copyright. All rights reserved.
Environment Agency, 100026380. 2011.

None - None

System Code	Name of System	Watercourse	*Maintenance Codes	Location Start / End	Date Start / End
None - N		WEY (LOWER REACHES) (01/04)		TQ0703661256 TQ0681663087	October 2011 October 2011

*Maintenance Codes

-

None - None

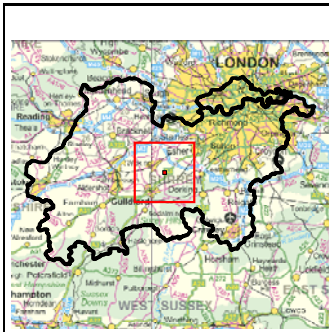
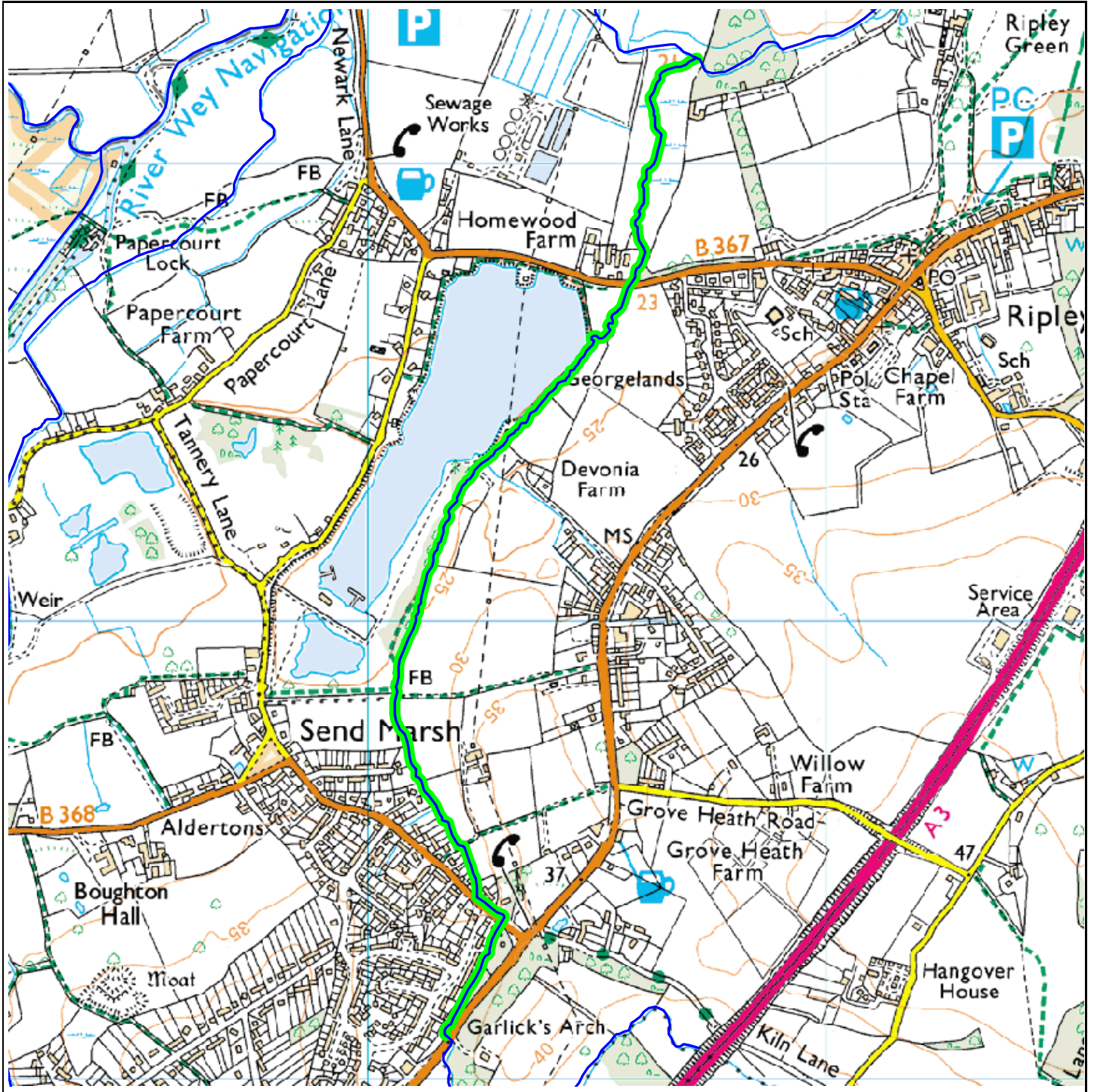
System Code	Name of System	Watercourse	*Maintenance Codes	Location Start / End	Date Start / End
None - N		WEY (UPPER REACH) (06/01)		SU9939649464 SU9980751077	April 2011 October 2011

*Maintenance Codes

None - None

County: Surrey

Local Authority: Guildford District(B)

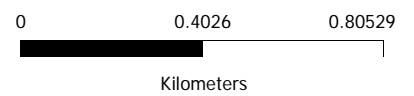


Watercourse Name & Ref:	30EC/01/01 - EAST CLANDON STREAM
Upstream OS Grid Ref:	TQ0417655091
Length (m):	2584
Map Ref:	TQ05NW

Activities:

Legend

 Activity Area



© Crown copyright. All rights reserved.
Environment Agency, 100026380. 2011.

None - None

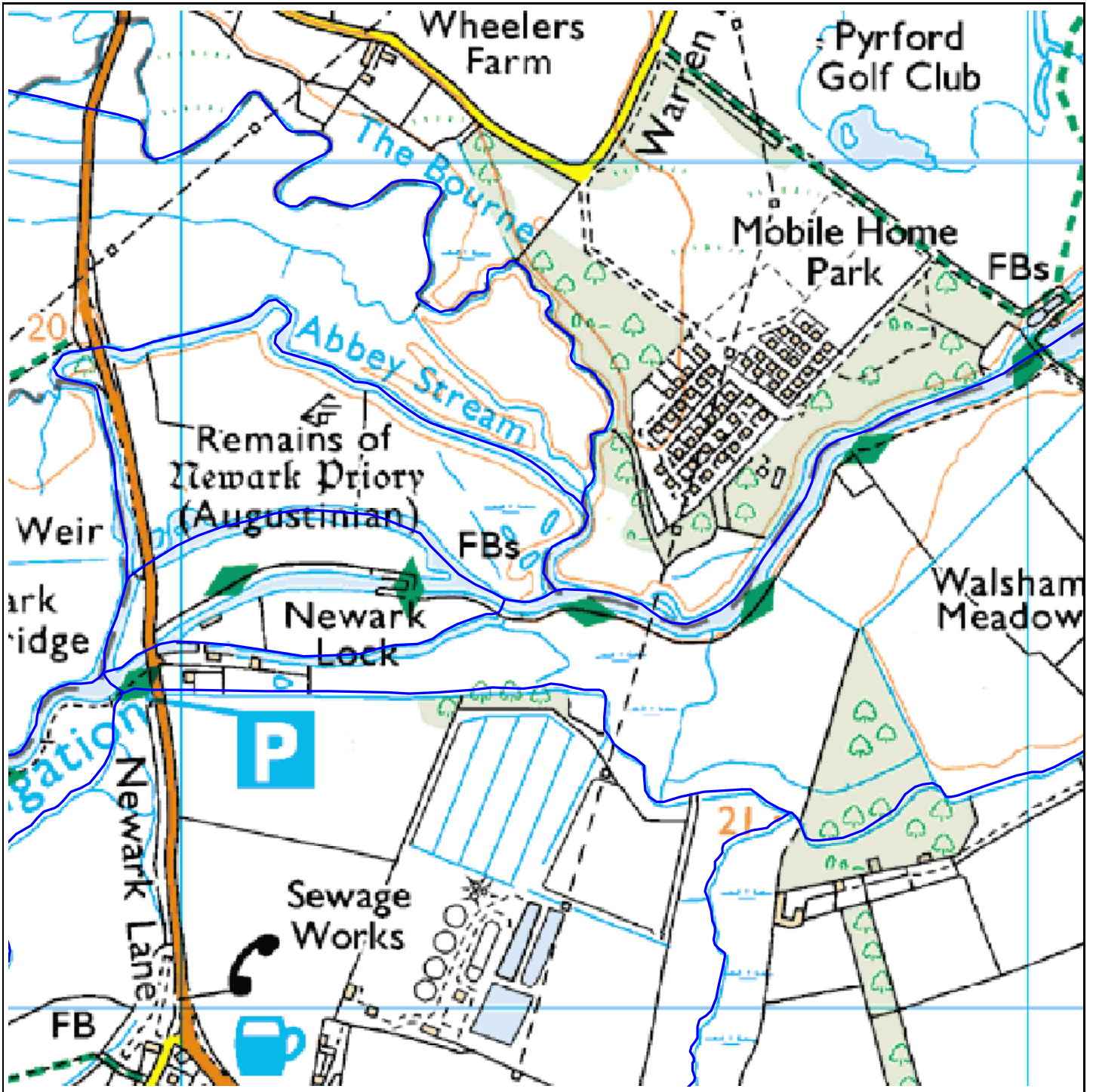
System Code	Name of System	Watercourse	*Maintenance Codes	Location Start / End	Date Start / End
None - N		EAST CLANDON STREAM		TQ0417655091 TQ0472457228	February 2012 March 2012

*Maintenance Codes

None - None

County: Surrey

Local Authority: Guildford District(B)



Legend

█ Activity Area

Watercourse Name & Ref:	30WE/03/01 - WEY (LOWER REACHES) (03/01)
Upstream OS Grid Ref:	TQ0394057507
Length (m):	2175
Map Ref:	TQ05NW

Activities:

© Crown copyright. All rights reserved.
Environment Agency, 100026380. 2011.

None - None

System Code	Name of System	Watercourse	*Maintenance Codes	Location Start / End	Date Start / End
None - N		WEY (LOWER REACHES) (03/01)		TQ0394057507 TQ0543658441	April 2011 October 2011

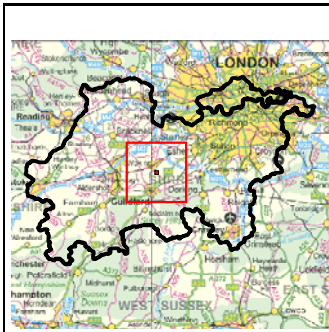
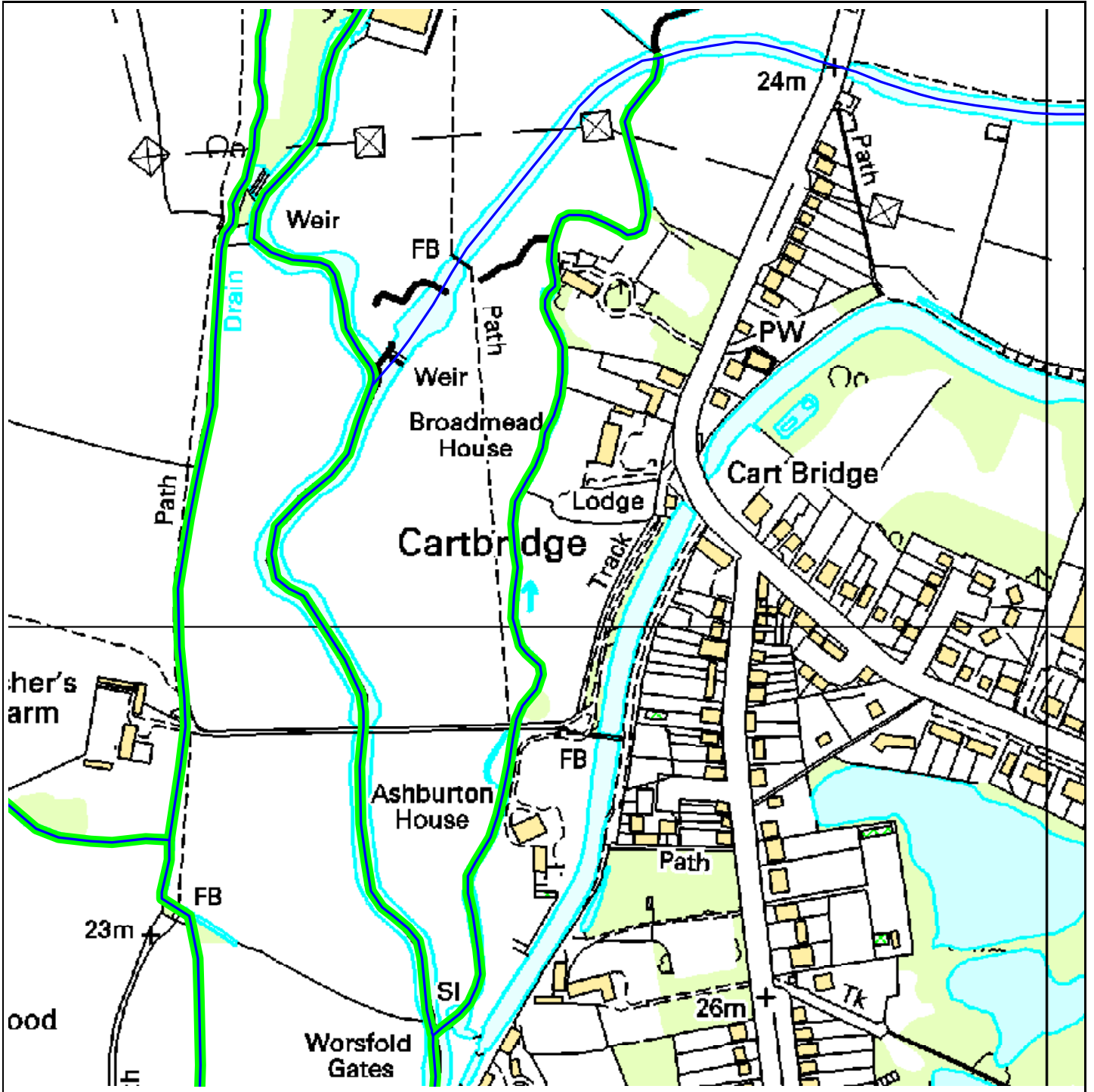
*Maintenance Codes

-

None - None

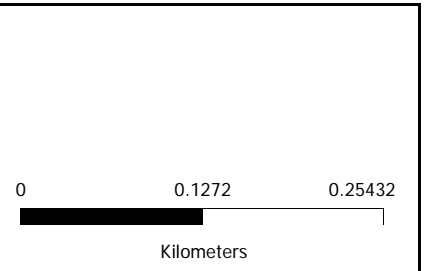
County: Surrey

Local Authority: Guildford District(B)



Watercourse Name & Ref:	30WE/04/31 - ASHBURTON STREAM
Upstream OS Grid Ref:	TQ0157755718
Length (m):	796
Map Ref:	TQ05NW

Activities:



Legend

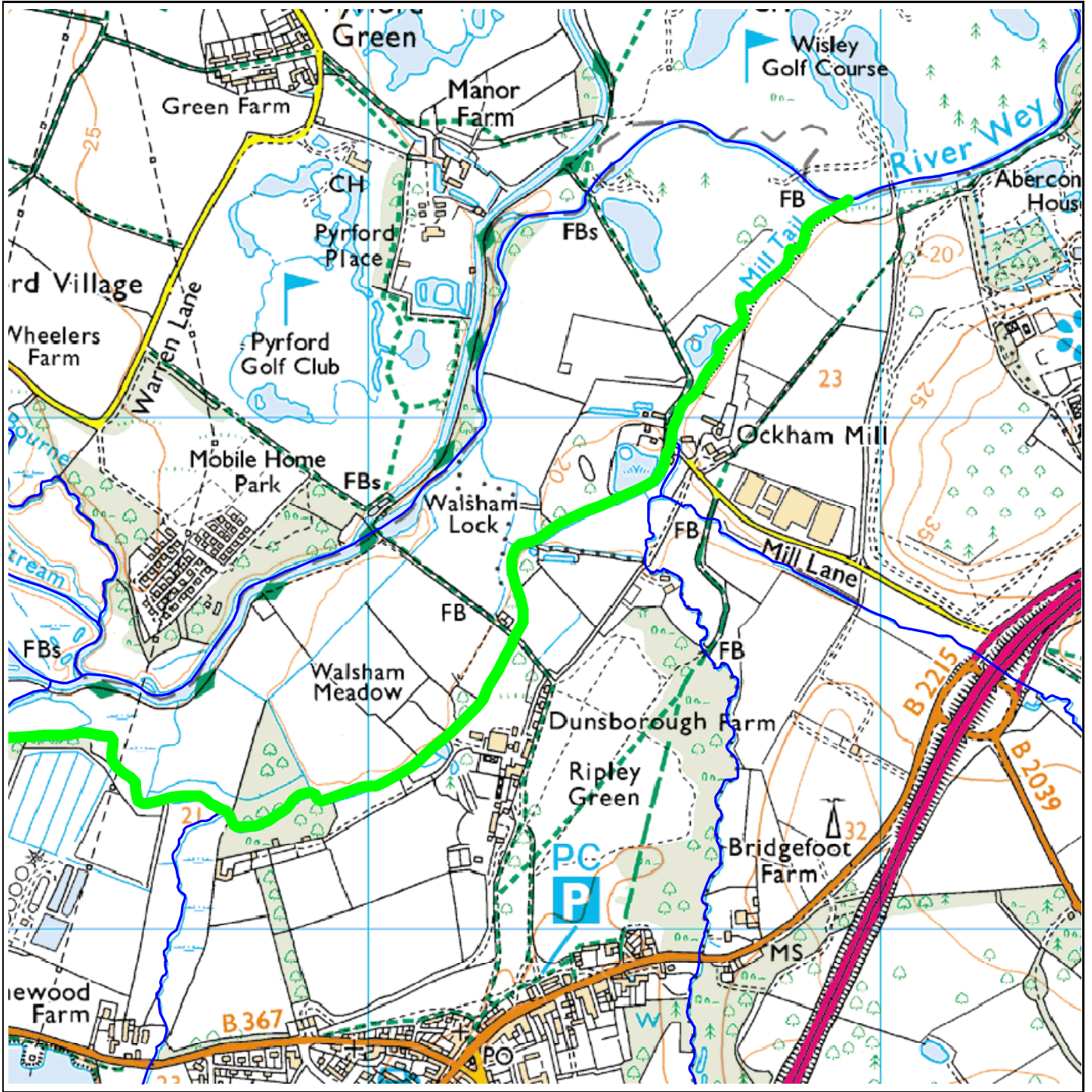
 Activity Area

© Crown copyright. All rights reserved.
Environment Agency, 100026380. 2011.

None - None

System Code	Name of System	Watercourse	*Maintenance Codes	Location Start / End	Date Start / End
None - N		ASHBURTON STREAM		TQ0157755718 TQ0173256392	October 2011 October 2011

*Maintenance Codes



Legend
 Activity Area

Watercourse Name & Ref:	30OS/01/01 - OCKHAM MILL STREAM
Upstream OS Grid Ref:	TQ0559557944
Length (m):	647
Map Ref:	TQ05NE
Activities:	

0 0.3594 0.71887
 Kilometers

© Crown copyright. All rights reserved.
 Environment Agency, 100026380. 2011.

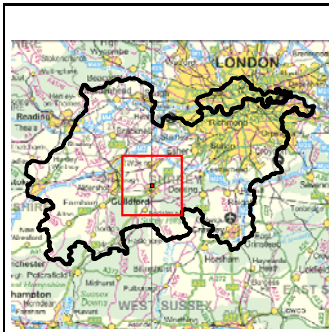
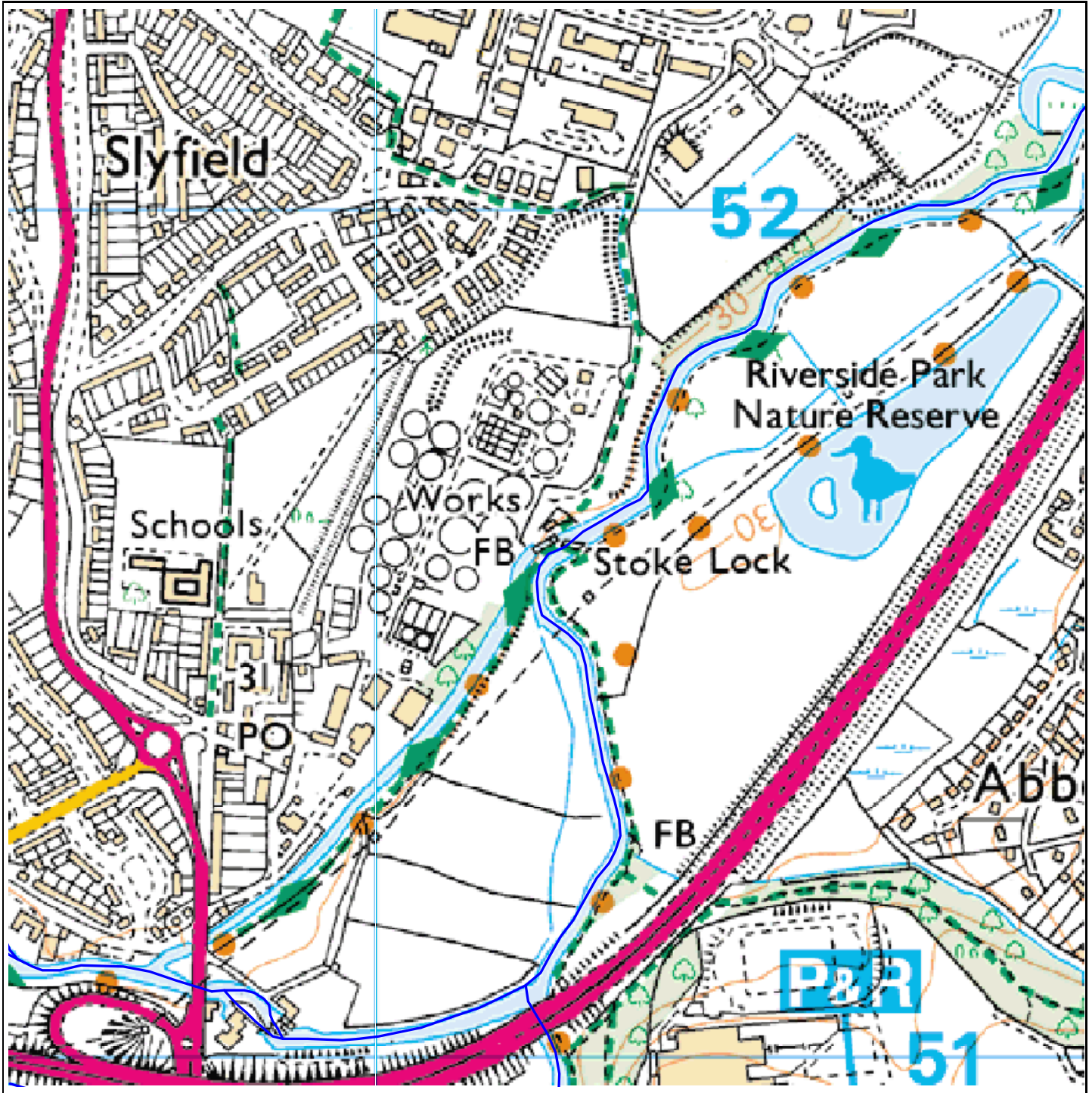
Guildford District(B)

-

System Code	Name of System	Watercourse	*Maintenance Codes	Location Start / End	Date Start / End
-		OCKHAM MILL STREAM		TQ0559557944 TQ0594158421	December 2011 January 2012

*Maintenance Codes

-



Legend

 Activity Area

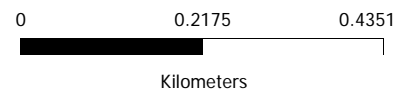
Watercourse Name & Ref: 30WE/05/03 - WEY (UPPER REACH) (05/03)

Upstream OS Grid Ref: SU9982151078

Length (m): 3160

Map Ref: TQ05SW

Activities:

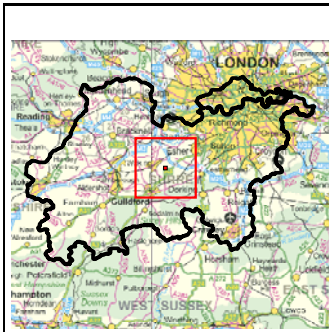
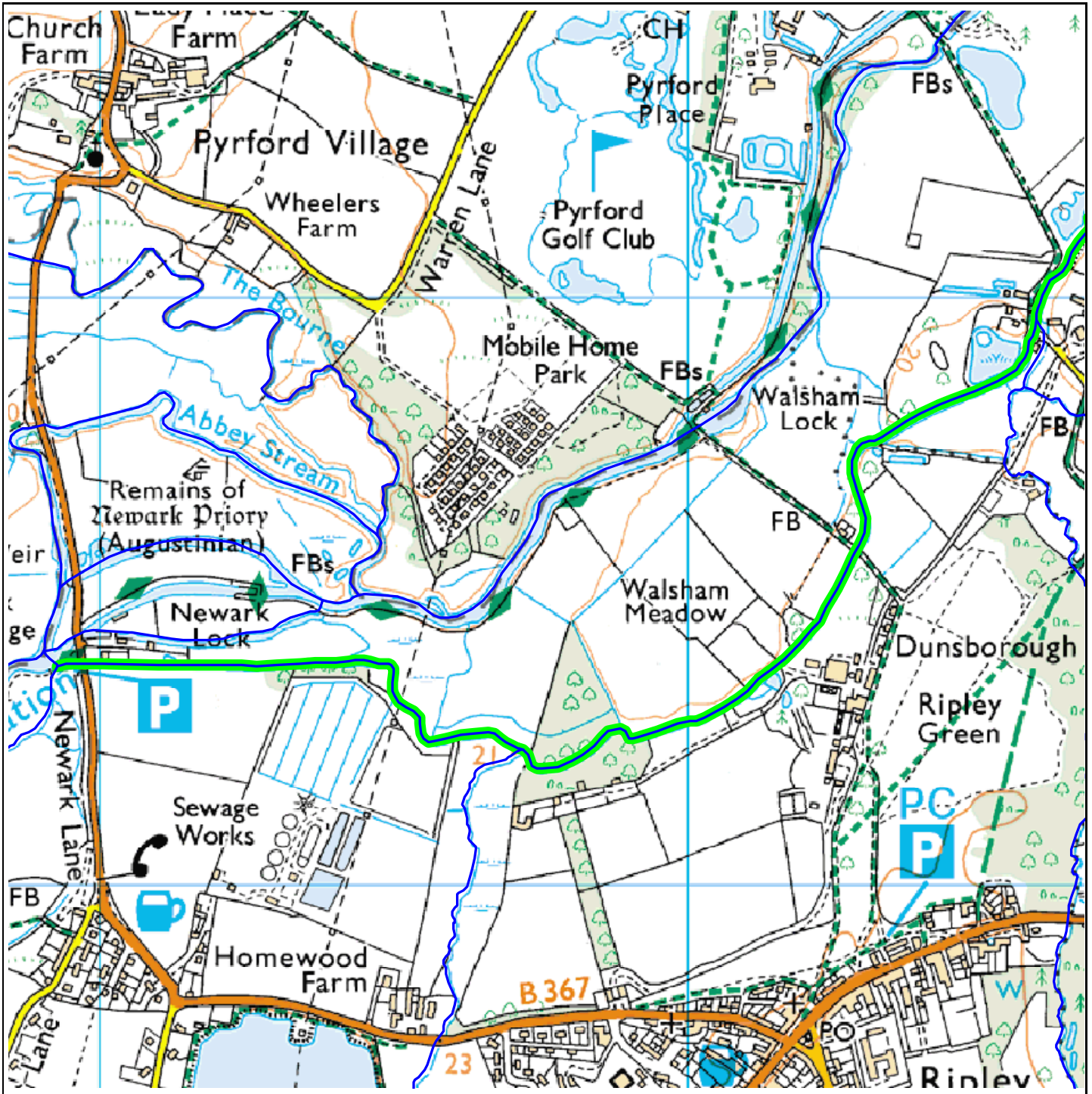


© Crown copyright. All rights reserved.
Environment Agency, 100026380. 2011.

None - None

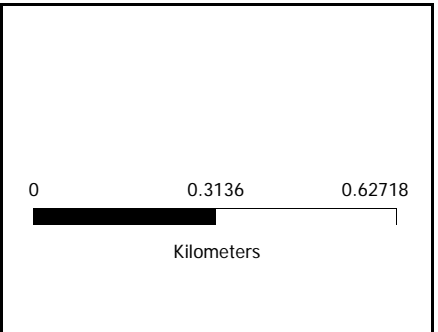
System Code	Name of System	Watercourse	*Maintenance Codes	Location Start / End	Date Start / End
None - N		WEY (UPPER REACH) (05/03)		SU9982151078 TQ0054853134	April 2011 October 2011

*Maintenance Codes



Watercourse Name & Ref:	30OS/01/02 - OCKHAM MILL STREAM
Upstream OS Grid Ref:	TQ0393157369
Length (m):	2222
Map Ref:	TQ05NW

Activities:



Legend

Activity Area

None - None

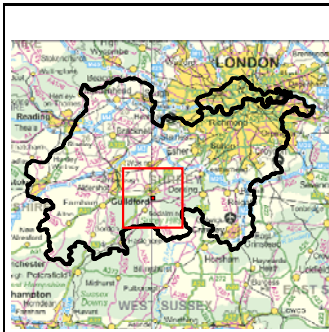
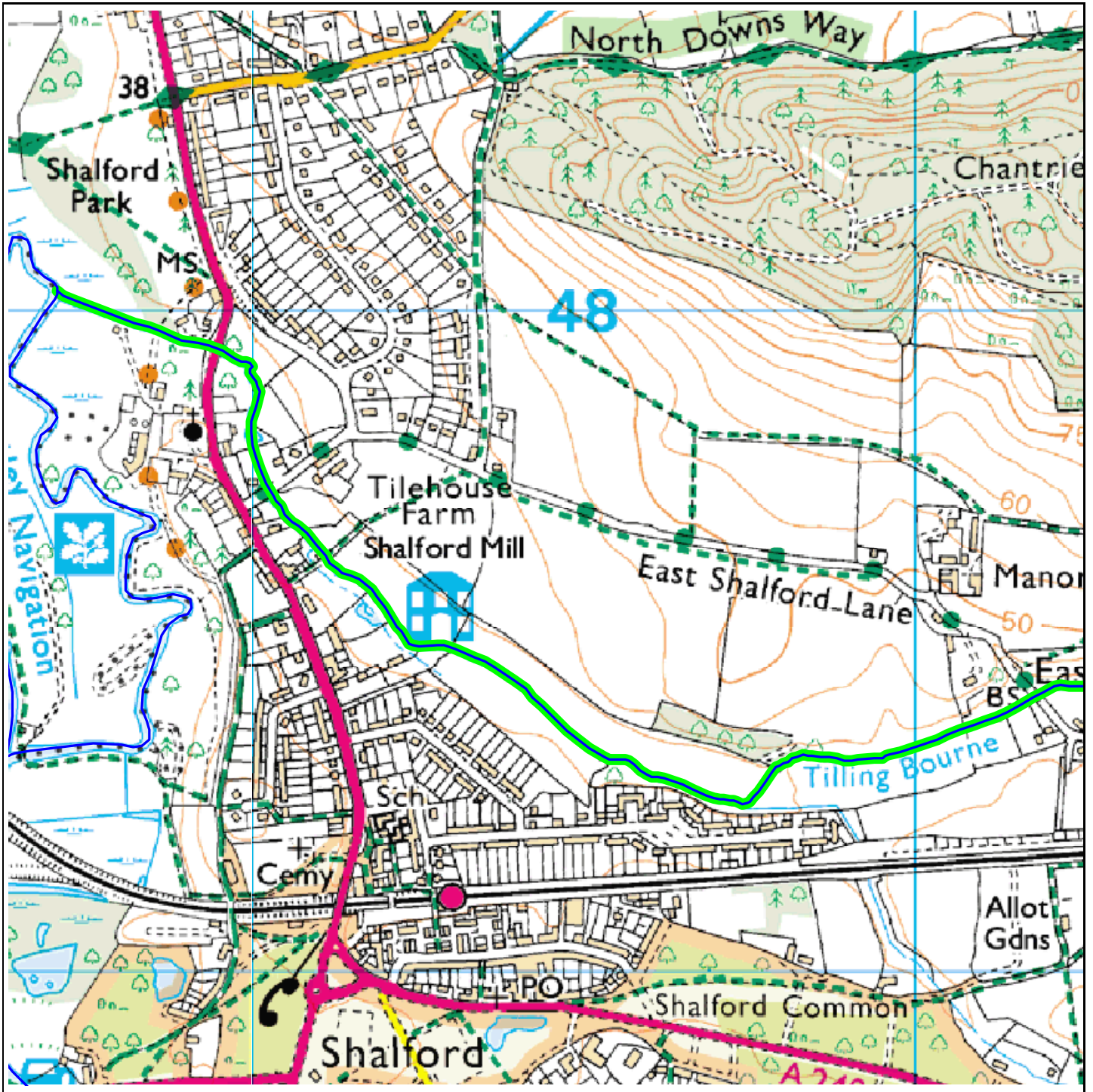
System Code	Name of System	Watercourse	*Maintenance Codes	Location Start / End	Date Start / End
None - N		OCKHAM MILL STREAM		TQ0393157369 TQ0559557944	February 2012 February 2012

*Maintenance Codes

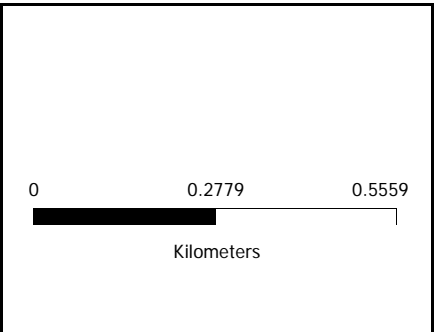
None - None

County: Surrey


Local Authority: Guildford District(B)



Watercourse Name & Ref:	30TB/01/01 - TILLING BOURNE (01/01)
Upstream OS Grid Ref:	TQ0118047411
Length (m):	1907
Map Ref:	TQ04NW
Activities:	



Legend

 Activity Area

© Crown copyright. All rights reserved.
Environment Agency, 100026380. 2011.

None - None

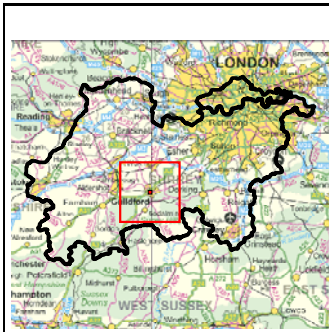
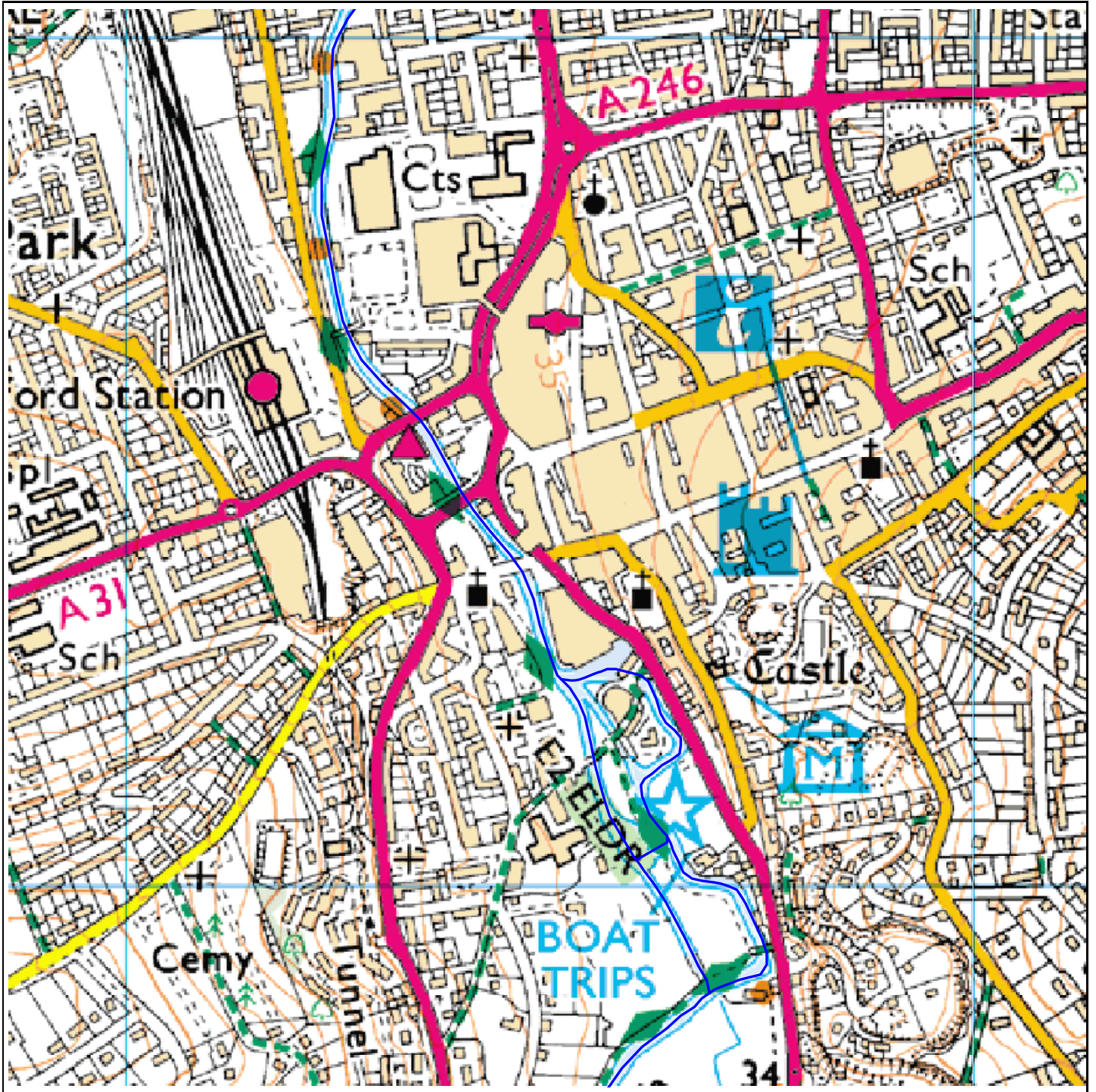
System Code	Name of System	Watercourse	*Maintenance Codes	Location Start / End	Date Start / End
None - N		TILLING BOURNE (01/01)		TQ0118047411 SU9970548025	April 2011 April 2011

*Maintenance Codes

None - None

County: Surrey

Local Authority: Guildford District(B)



Watercourse Name & Ref: 30WE/07/01 - WEY (UPPER REACH) (07/01)

Upstream OS Grid Ref: SU9961247252

Length (m): 3652

Map Ref: SU94NE

Activities:



© Crown copyright. All rights reserved. Environment Agency, 100026380. 2011.

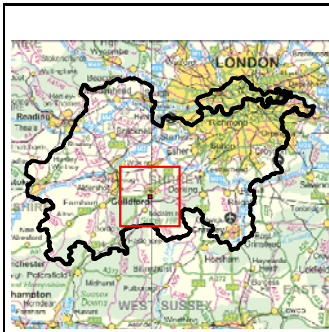
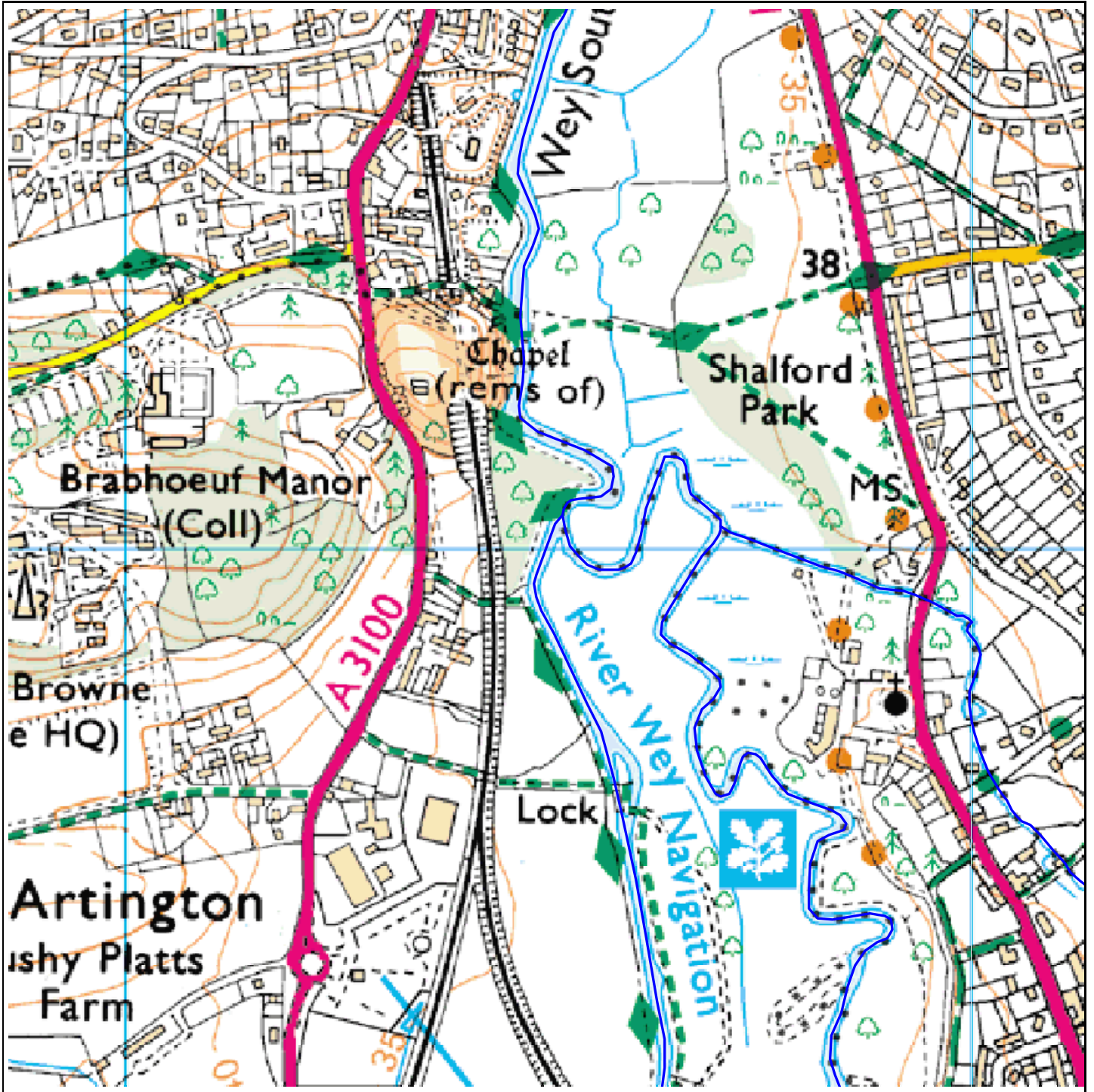
Legend

 Activity Area

None - None

System Code	Name of System	Watercourse	*Maintenance Codes	Location Start / End	Date Start / End
None - N		WEY (UPPER REACH) (07/01)		SU9961247252 SU9939649464	April 2011 October 2011

*Maintenance Codes



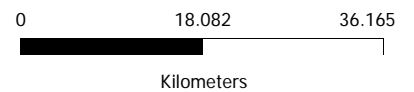
Watercourse Name & Ref: 30WE/07/01 - WEY (UPPER REACH) (07/01)

Upstream OS Grid Ref: SU9961247252

Length (m): 3652

Map Ref: SU94NE

Activities:



© Crown copyright. All rights reserved.
Environment Agency, 100026380. 2011.

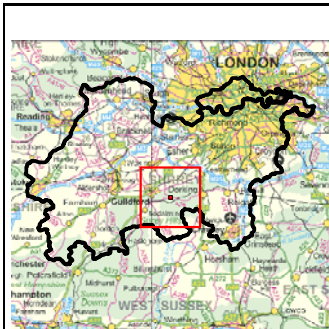
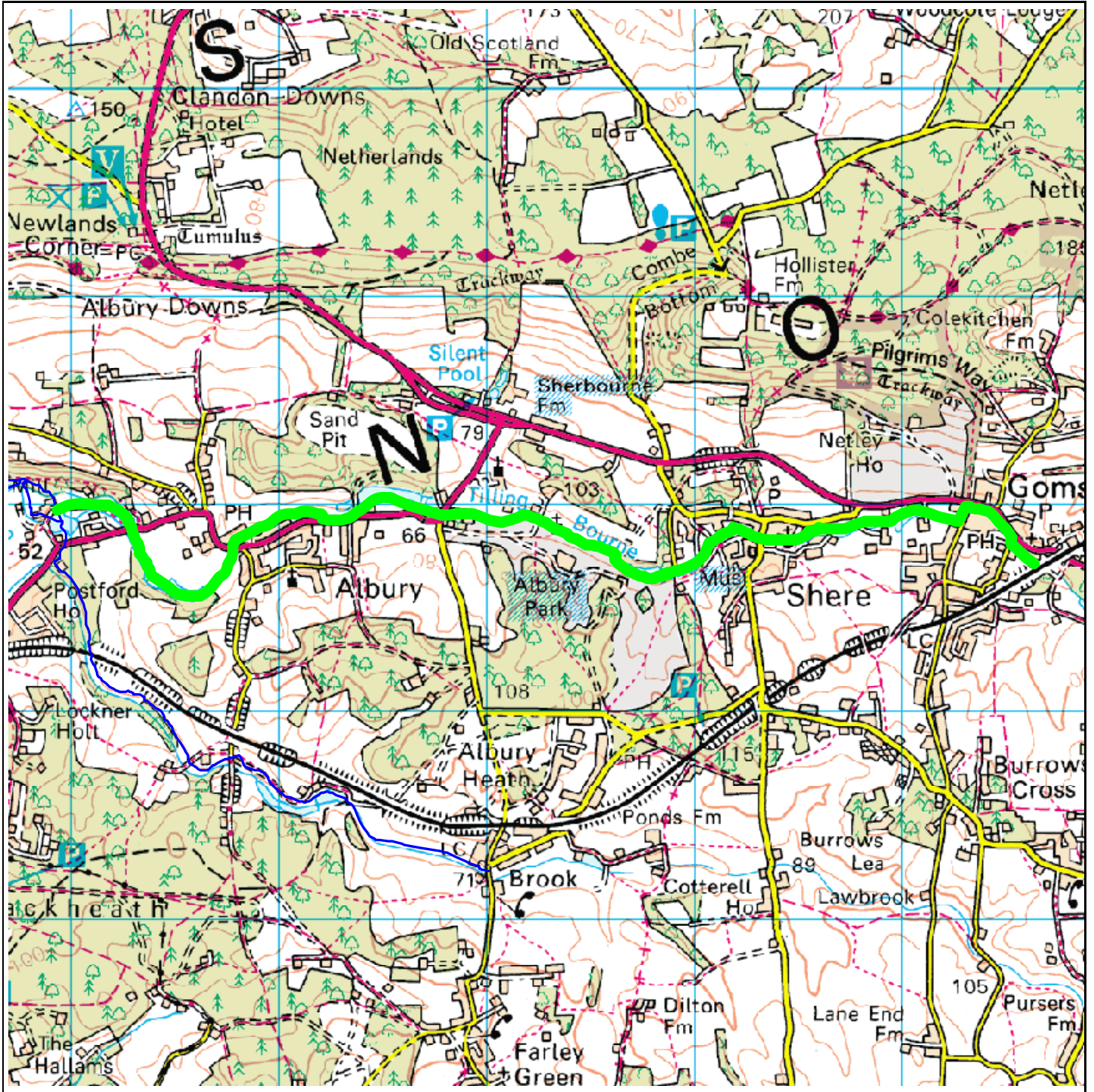
Legend

 Activity Area

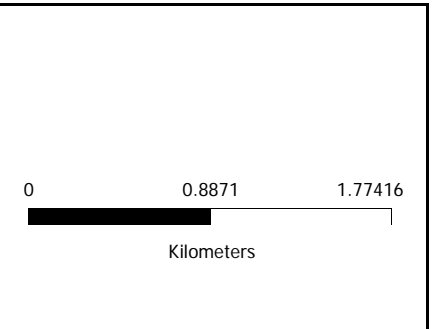
None - None

System Code	Name of System	Watercourse	*Maintenance Codes	Location Start / End	Date Start / End
None - N		WEY (UPPER REACH) (07/01)		SU9961247252 SU9939649464	April 2011 October 2011


*Maintenance Codes



Watercourse Name & Ref:	30TB/02/01 - TILLING BOURNE 2/1
Upstream OS Grid Ref:	TQ0479247811
Length (m):	1260
Map Ref:	TQ04NE
Activities:	



Legend

 Activity Area

© Crown copyright. All rights reserved.
 Environment Agency, 100026380. 2011.

Guildford District(B)

-

System Code	Name of System	Watercourse	*Maintenance Codes	Location Start / End	Date Start / End
-		TILLING BOURNE 2/1		TQ0479247811 TQ0393747961	April 2011 April 2011

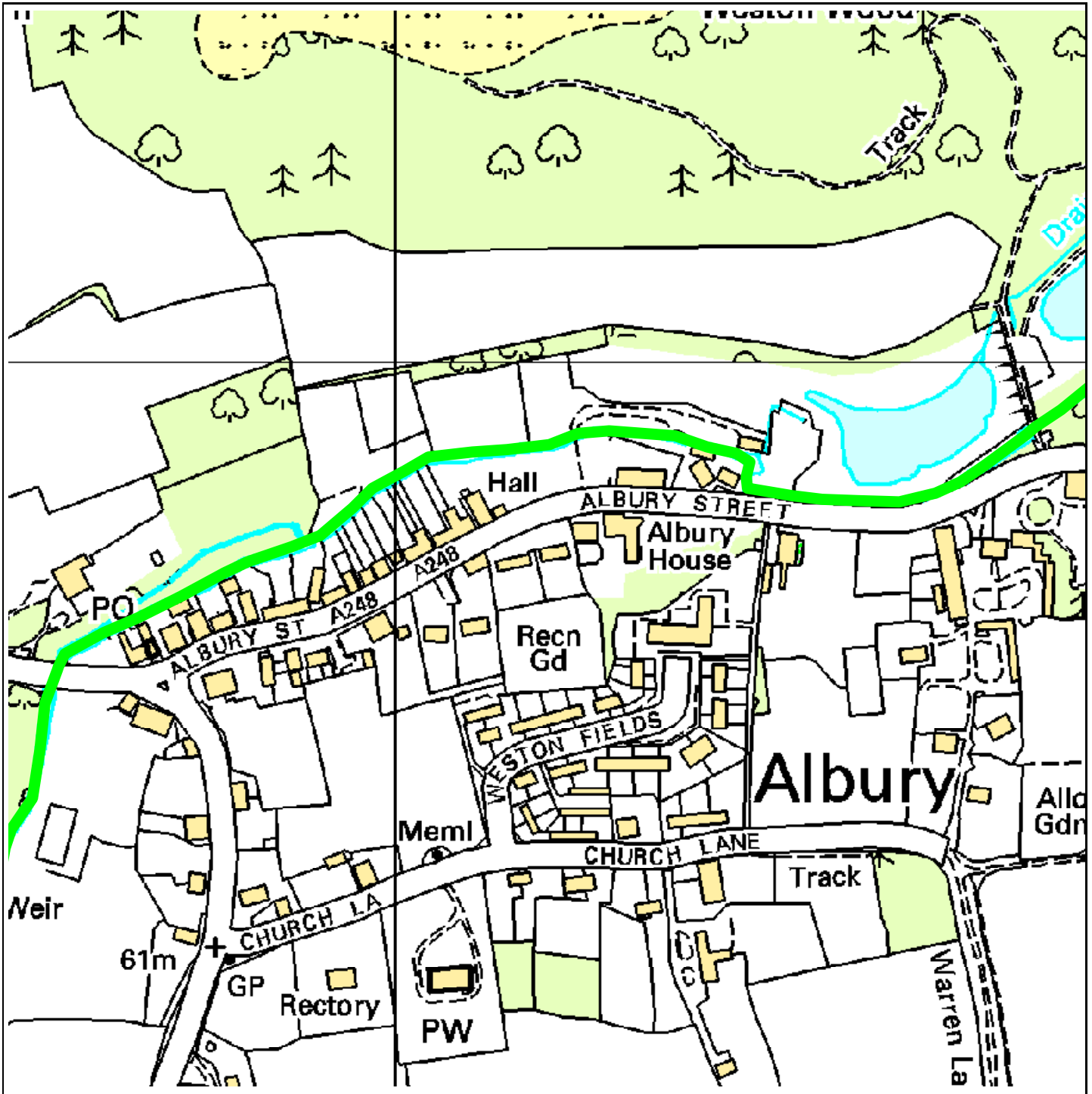
*Maintenance Codes

-

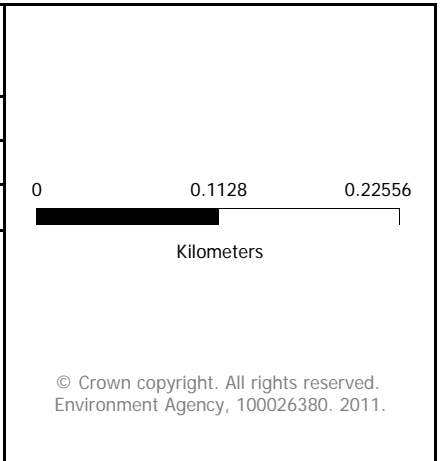
None - None

County: Surrey

Local Authority: Guildford District(B)



Watercourse Name & Ref:	30TB/02/02 - TILLING BOURNE 2/2
Upstream OS Grid Ref:	TQ0539147959
Length (m):	674
Map Ref:	TQ04NE
Activities:	



None - None

System Code	Name of System	Watercourse	*Maintenance Codes	Location Start / End	Date Start / End
None - N		TILLING BOURNE 2/2		TQ0539147959 TQ0479247811	July 2011 July 2011

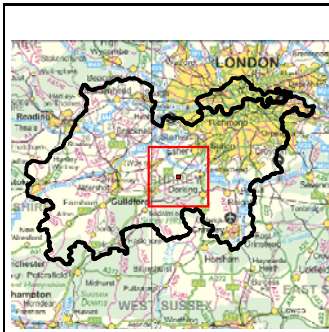
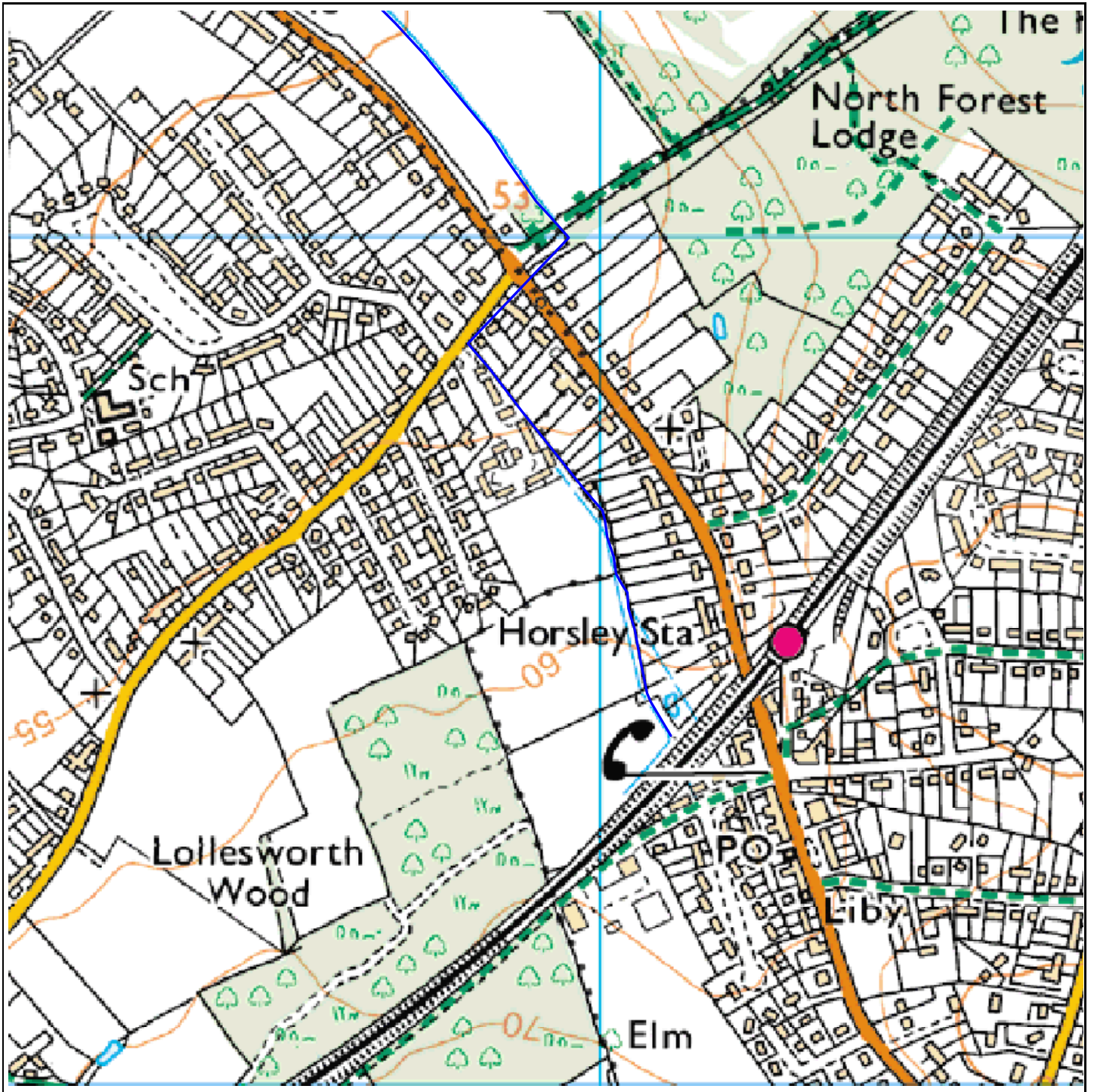
*Maintenance Codes

-

None - None

County: Surrey

Local Authority: Guildford District(B)



Legend

 Activity Area

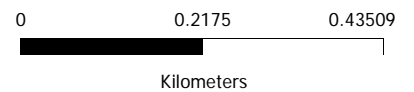
Watercourse Name & Ref: 30ST/02/02 - PENNYMEAD LAKE DITCH 2/2

Upstream OS Grid Ref: TQ0908654410

Length (m): 742

Map Ref: TQ05SE

Activities:



© Crown copyright. All rights reserved.
Environment Agency, 100026380. 2011.

None - None

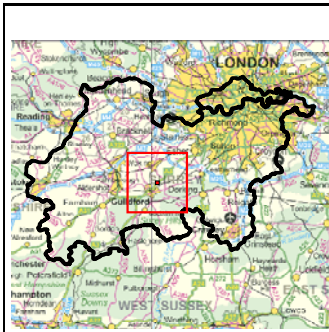
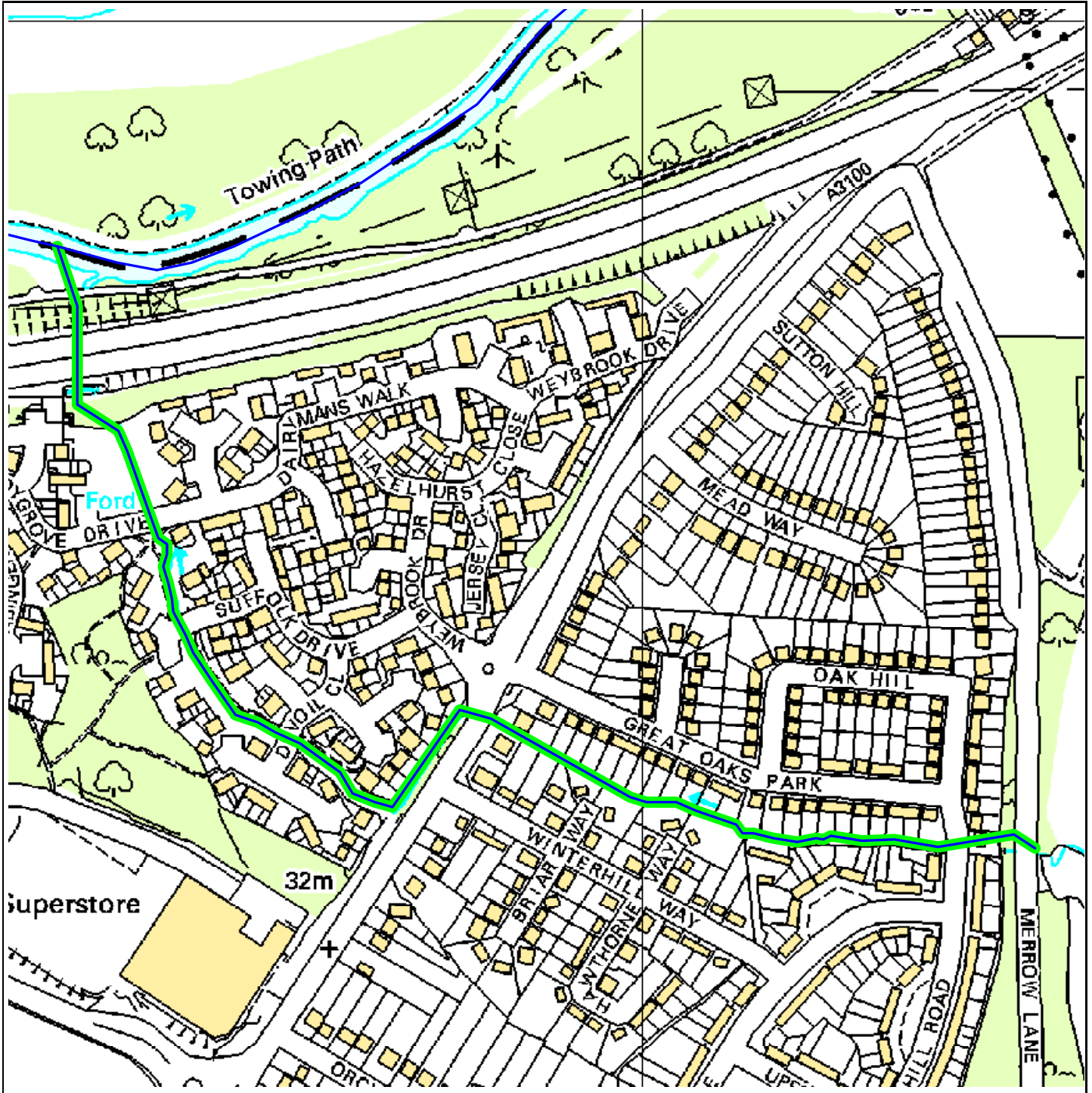
System Code	Name of System	Watercourse	*Maintenance Codes	Location Start / End	Date Start / End
None - N		PENNYMEAD LAKE DITCH 2/2		TQ0908654410 TQ0894355022	May 2011 June 2011

*Maintenance Codes

None - None

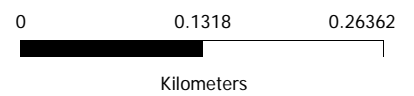
County: Surrey

Local Authority: Guildford District(B)



Watercourse Name & Ref:	30ME/01/01 - MERROW COMMON STREAM
Upstream OS Grid Ref:	TQ0228252408
Length (m):	1033
Map Ref:	TQ05SW

Activities:



Legend

 Activity Area

© Crown copyright. All rights reserved.
Environment Agency, 100026380. 2011.

Guildford District(B)

None - None

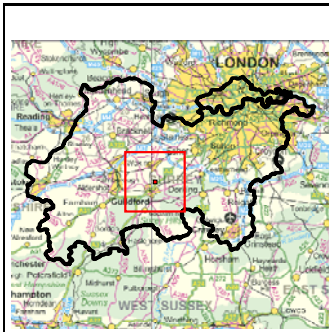
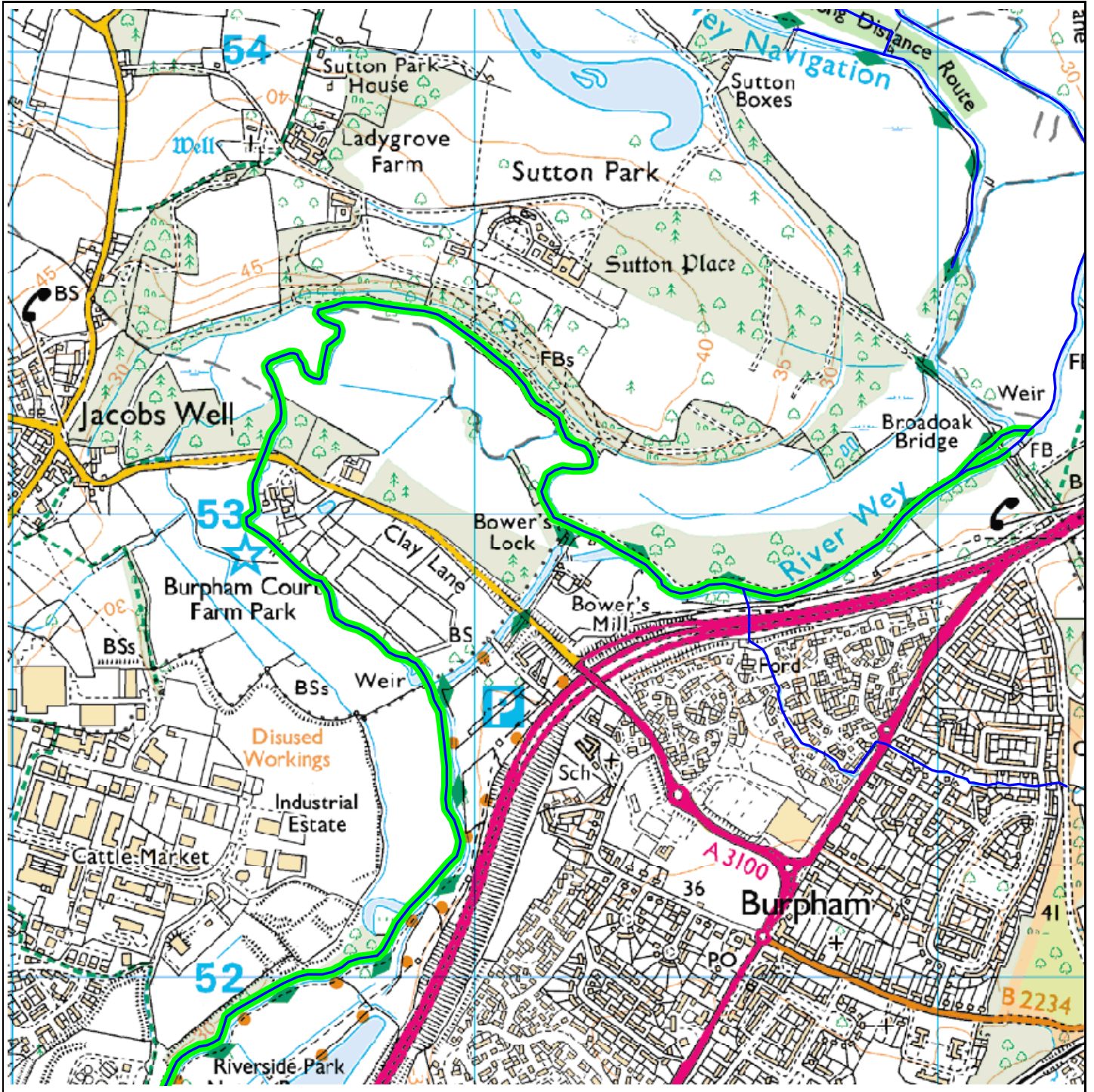
System Code	Name of System	Watercourse	*Maintenance Codes	Location Start / End	Date Start / End
None - N		MERROW COMMON STREAM		TQ0228252408 TQ0158252838	December 2011 December 2011

*Maintenance Codes

None - None

County: Surrey

Local Authority: Guildford District(B)



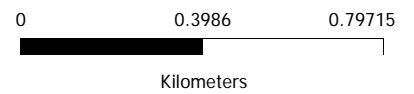
Watercourse Name & Ref: 30WE/05/03 - WEY (UPPER REACH) (05/03)

Upstream OS Grid Ref: SU9982151078

Length (m): 3160

Map Ref: TQ05SW

Activities:



© Crown copyright. All rights reserved.
Environment Agency, 100026380. 2011.

Legend

 Activity Area

Guildford District(B)

None - None

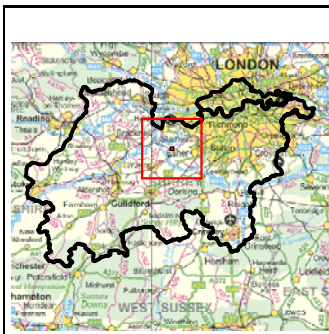
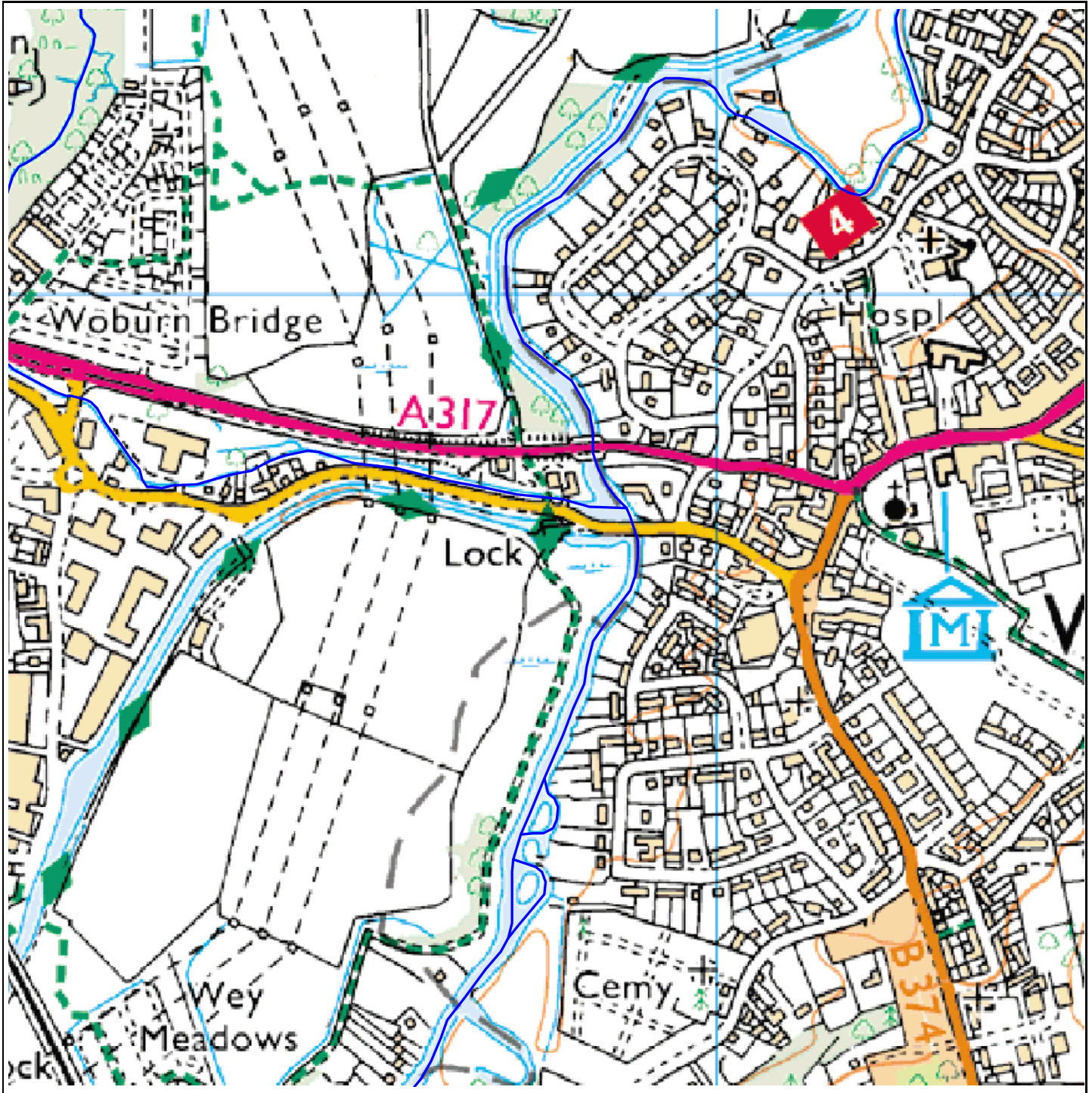
System Code	Name of System	Watercourse	*Maintenance Codes	Location Start / End	Date Start / End
None - N		WEY (UPPER REACH) (05/03)		SU9982151078 TQ0054853134	October 2011 October 2011

*Maintenance Codes

None - None

County: Surrey

Local Authority: Runnymede District(B)



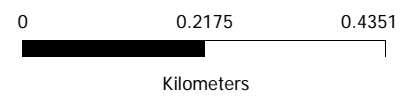
Watercourse Name & Ref: 30WE/01/02 - WEY (LOWER REACHES) (01/02)

Upstream OS Grid Ref: TQ0632963875

Length (m): 1222

Map Ref: TQ06SE

Activities:



© Crown copyright. All rights reserved.
Environment Agency, 100026380. 2011.

Legend

 Activity Area

Runnymede District(B)

None - None

System Code	Name of System	Watercourse	*Maintenance Codes	Location Start / End	Date Start / End
None - N		WEY (LOWER REACHES) (01/02)		TQ0632963875 TQ0685664828	April 2011 October 2011

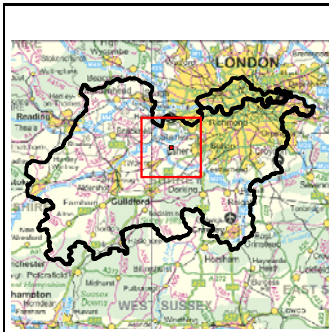
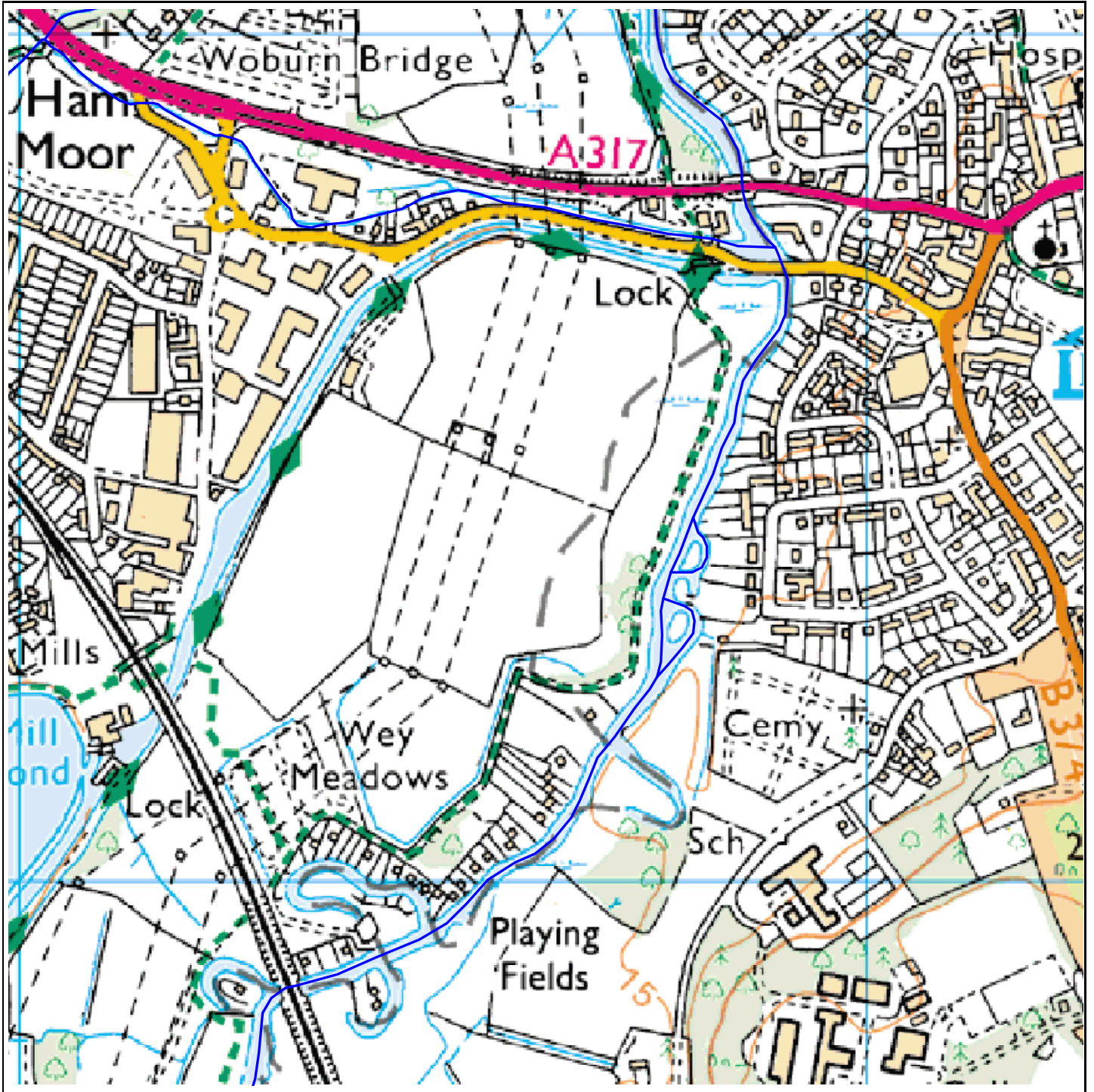
*Maintenance Codes

-

None - None

County: Surrey

Local Authority: Runnymede District(B)



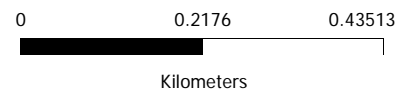
Watercourse Name & Ref: 30WE/01/02 - WEY (LOWER REACHES) (01/02)

Upstream OS Grid Ref: TQ0632963875

Length (m): 1222

Map Ref: TQ06SE

Activities:



© Crown copyright. All rights reserved.
Environment Agency, 100026380. 2011.

Legend

 Activity Area

Runnymede District(B)

None - None

System Code	Name of System	Watercourse	*Maintenance Codes	Location Start / End	Date Start / End
None - N		WEY (LOWER REACHES) (01/02)		TQ0632963875 TQ0685664828	May 2011 August 2011

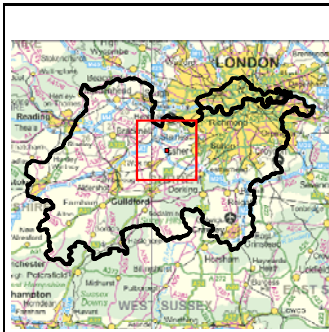
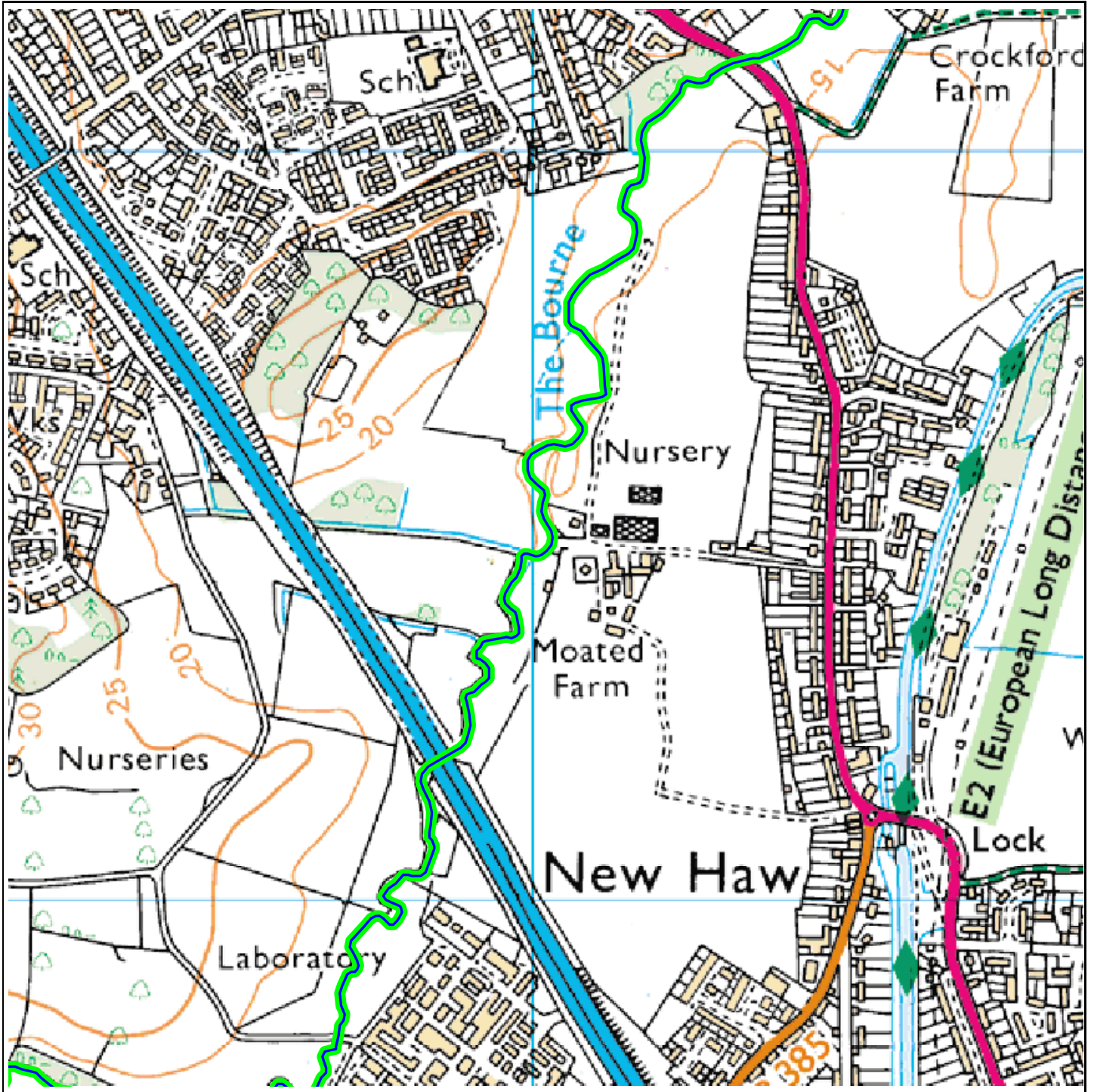
*Maintenance Codes

-

None - None

County: Surrey

Local Authority: Runnymede District(B)



Legend

 Activity Area

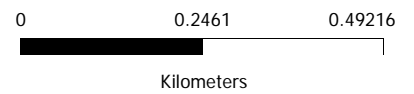
Watercourse Name & Ref: 30AB/01/02 - ADDLESTONE BOURNE (01/02)

Upstream OS Grid Ref: TQ0474462817

Length (m): 1863

Map Ref: TQ06SE

Activities:



© Crown copyright. All rights reserved.
Environment Agency, 100026380. 2011.

Runnymede District(B)

None - None

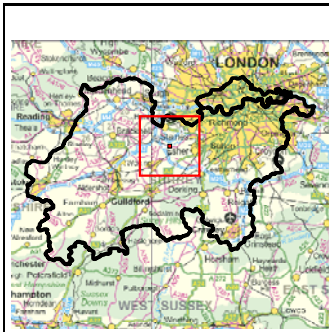
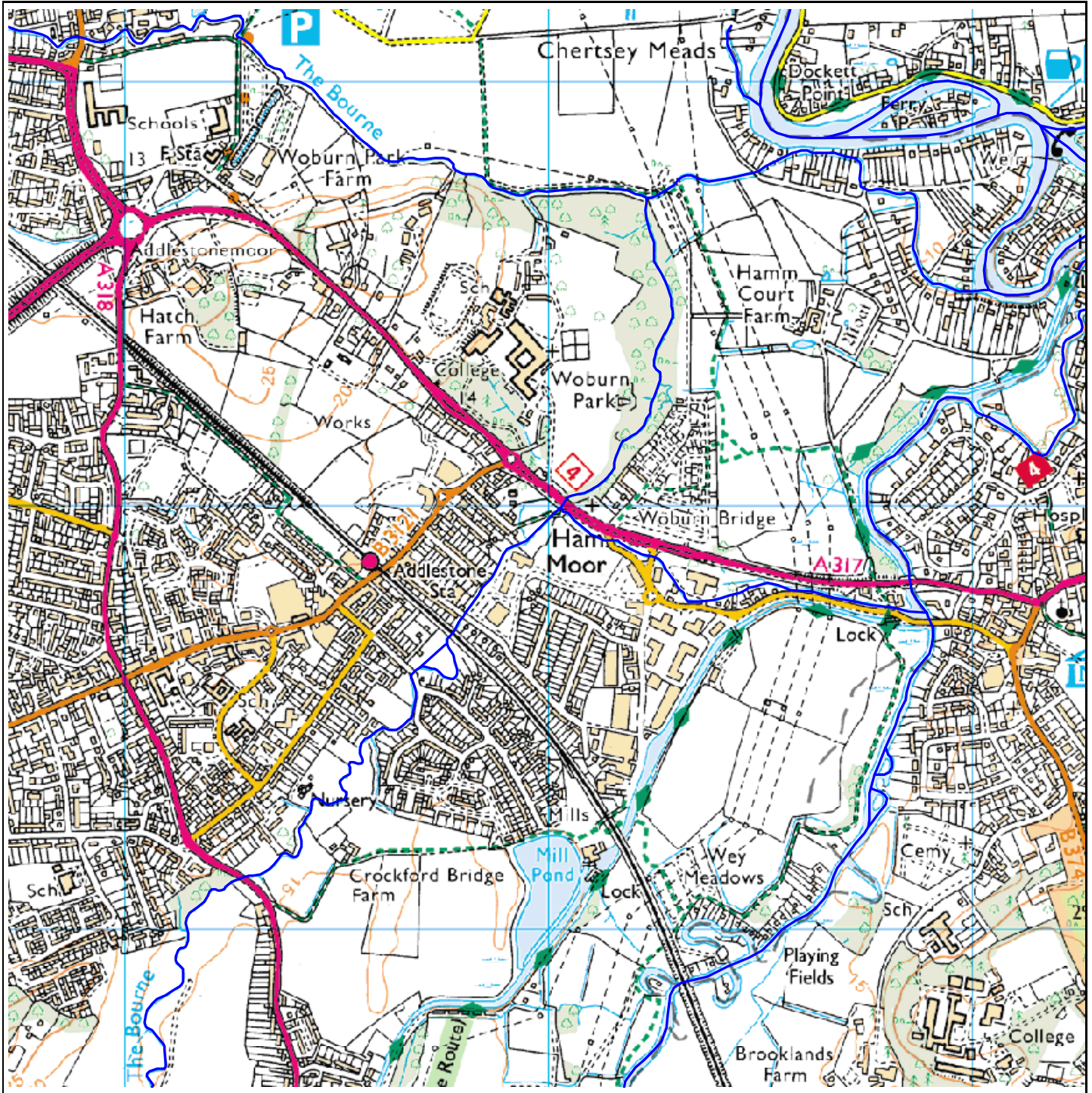
System Code	Name of System	Watercourse	*Maintenance Codes	Location Start / End	Date Start / End
None - N		ADDLESTONE BOURNE (01/02)		TQ0474462817 TQ0529764123	December 2011 December 2011

*Maintenance Codes

None - None

County: Surrey

Local Authority: Runnymede District(B)



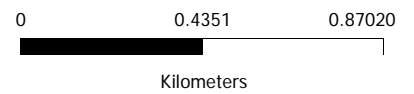
Watercourse Name & Ref: 30AB/01/01 - ADDLESTONE BOURNE (01/01)

Upstream OS Grid Ref: TQ0529764123

Length (m): 2398

Map Ref: TQ06SE

Activities:



Legend

Activity Area

© Crown copyright. All rights reserved.
Environment Agency, 100026380. 2011.

Runnymede District(B)

None - None

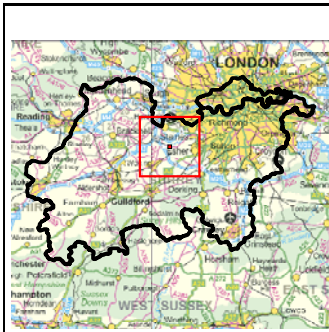
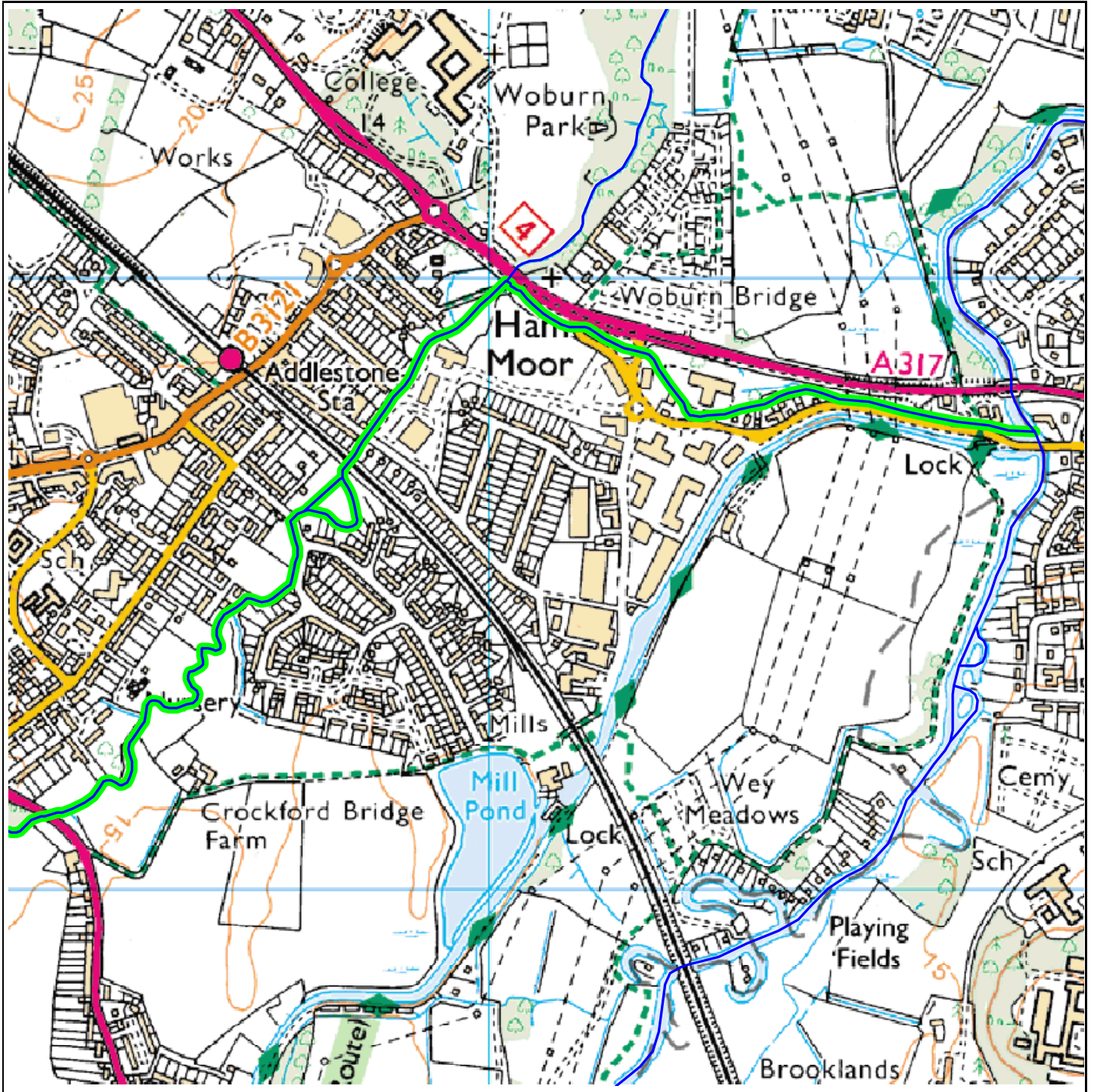
System Code	Name of System	Watercourse	*Maintenance Codes	Location Start / End	Date Start / End
None - N		ADDLESTONE BOURNE (01/01)		TQ0529764123 TQ0689564746	November 2011 November 2011

*Maintenance Codes

None - None

County: Surrey

Local Authority: Runnymede District(B)



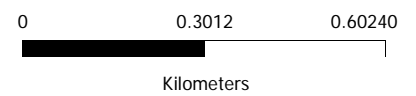
Watercourse Name & Ref: 30AB/01/01 - ADDLESTONE BOURNE (01/01)

Upstream OS Grid Ref: TQ0529764123

Length (m): 2398

Map Ref: TQ06SE

Activities:



© Crown copyright. All rights reserved.
Environment Agency, 100026380. 2011.

Legend

 Activity Area

Runnymede District(B)

None - None

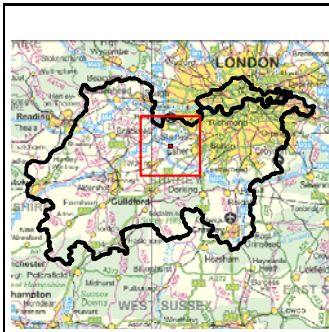
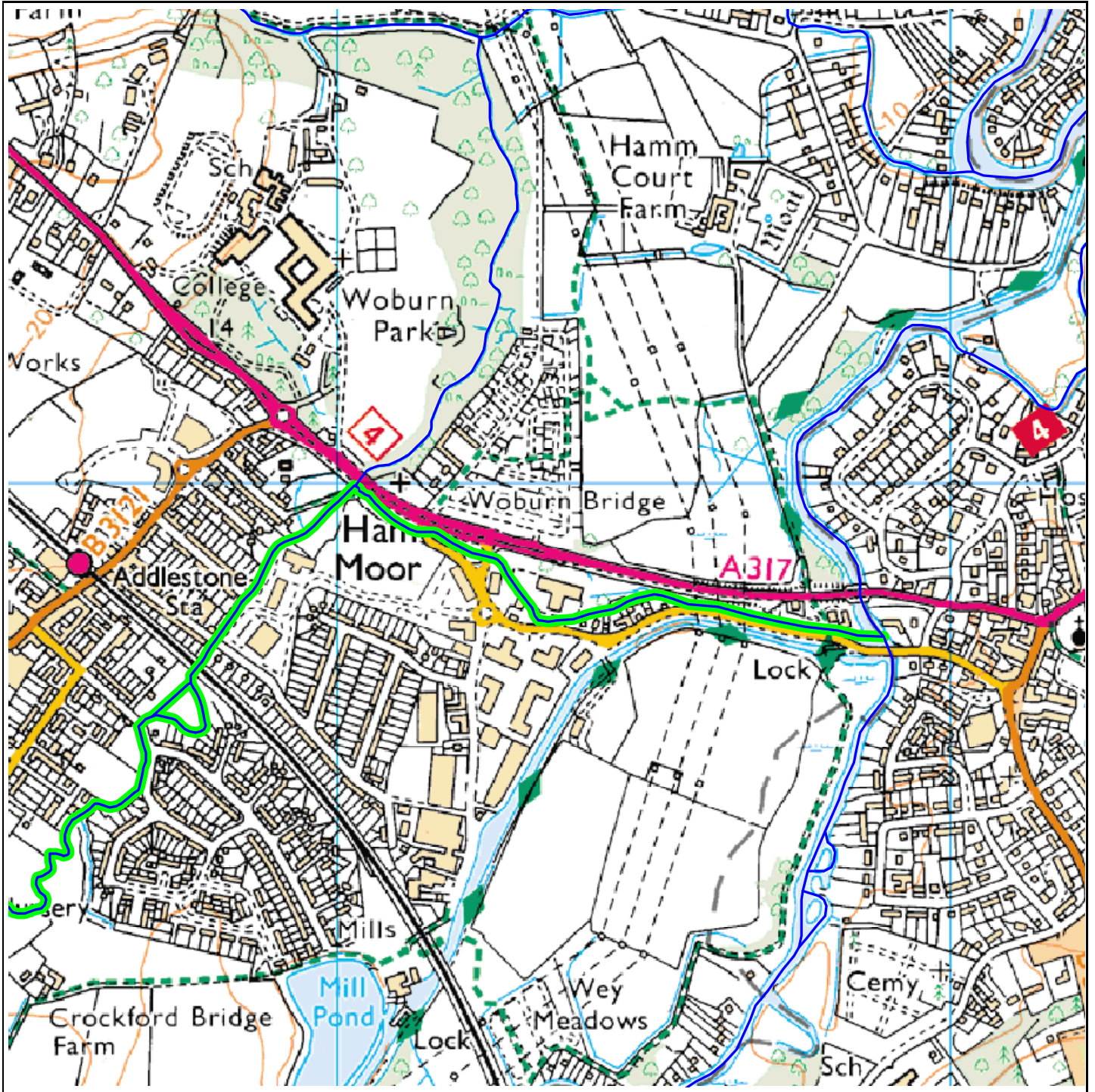
System Code	Name of System	Watercourse	*Maintenance Codes	Location Start / End	Date Start / End
None - N		ADDLESTONE BOURNE (01/01)		TQ0529764123 TQ0689564746	November 2011 December 2011

*Maintenance Codes

None - None

County: Surrey

Local Authority: Runnymede District(B)



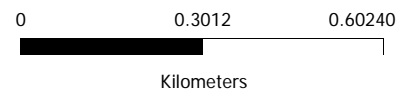
Watercourse Name & Ref: 30AB/01/01 - ADDLESTONE BOURNE (01/01)

Upstream OS Grid Ref: TQ0529764123

Length (m): 2398

Map Ref: TQ06SE

Activities:



© Crown copyright. All rights reserved.
Environment Agency, 100026380. 2011.

Legend

 Activity Area

Runnymede District(B)

None - None

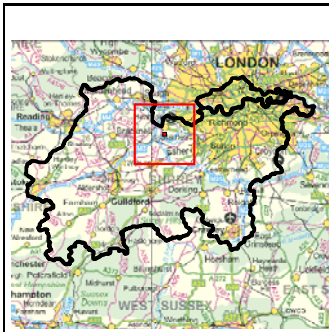
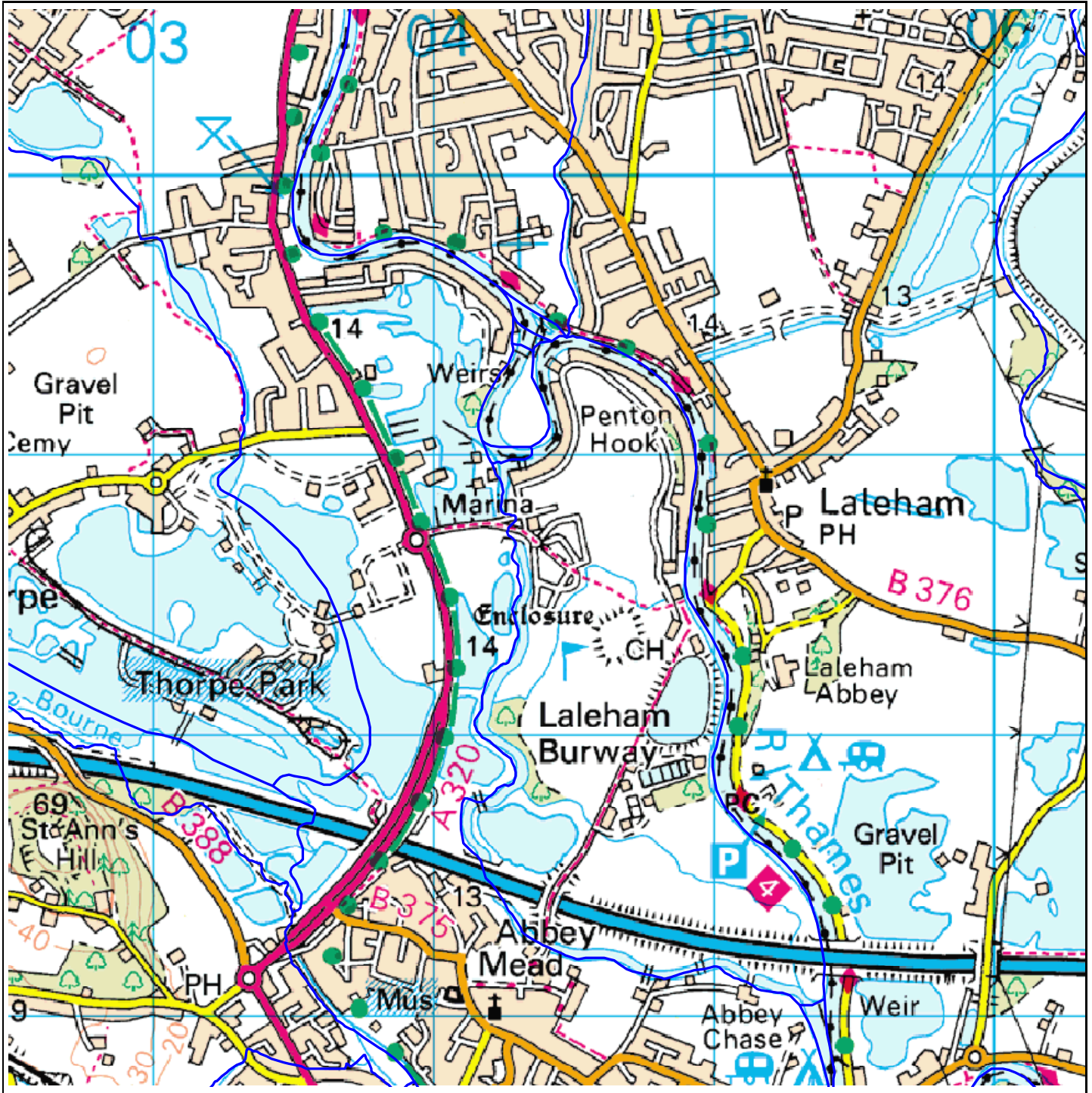
System Code	Name of System	Watercourse	*Maintenance Codes	Location Start / End	Date Start / End
None - N		ADDLESTONE BOURNE (01/01)		TQ0529764123 TQ0689564746	April 2011 April 2011

*Maintenance Codes

None - None

County: Surrey

Local Authority: Runnymede District(B)



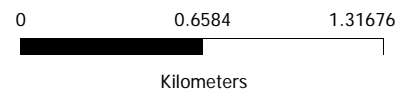
Watercourse Name & Ref: TH01/20/12 - THAMES-ABBEY RIVER (20/12)

Upstream OS Grid Ref: TQ0417869044

Length (m): 3272

Map Ref: TQ06NW

Activities:



© Crown copyright. All rights reserved.
Environment Agency, 100026380. 2011.

Legend

 Activity Area

Runnymede District(B)

None - None

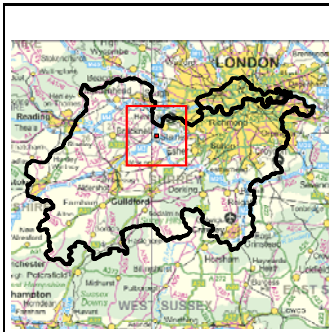
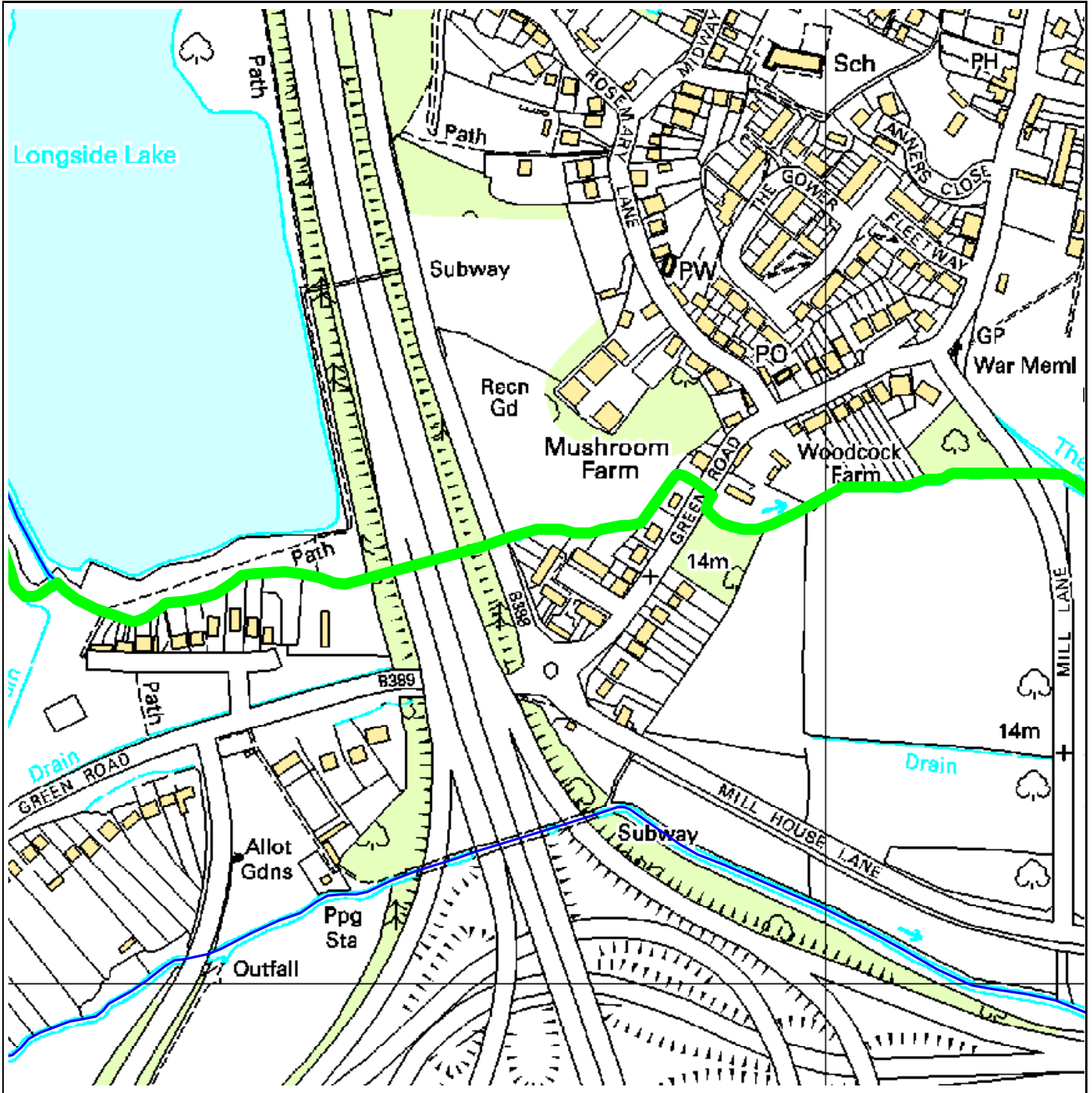
System Code	Name of System	Watercourse	*Maintenance Codes	Location Start / End	Date Start / End
None - N		THAMES-ABBEY RIVER (20/12)		TQ0417869044 TQ0531567027	January 2012 February 2012

*Maintenance Codes

None - None

County: Surrey

Local Authority: Runnymede District(B)



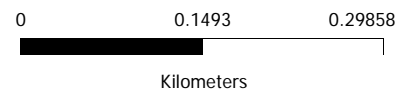
Watercourse Name & Ref: 29MO/01/03 - THE MOAT (01/03)

Upstream OS Grid Ref: TQ0137868323

Length (m): 877

Map Ref: TQ06NW

Activities:



© Crown copyright. All rights reserved. Environment Agency, 100026380. 2011.

Legend

 Activity Area

Runnymede District(B)

None - None

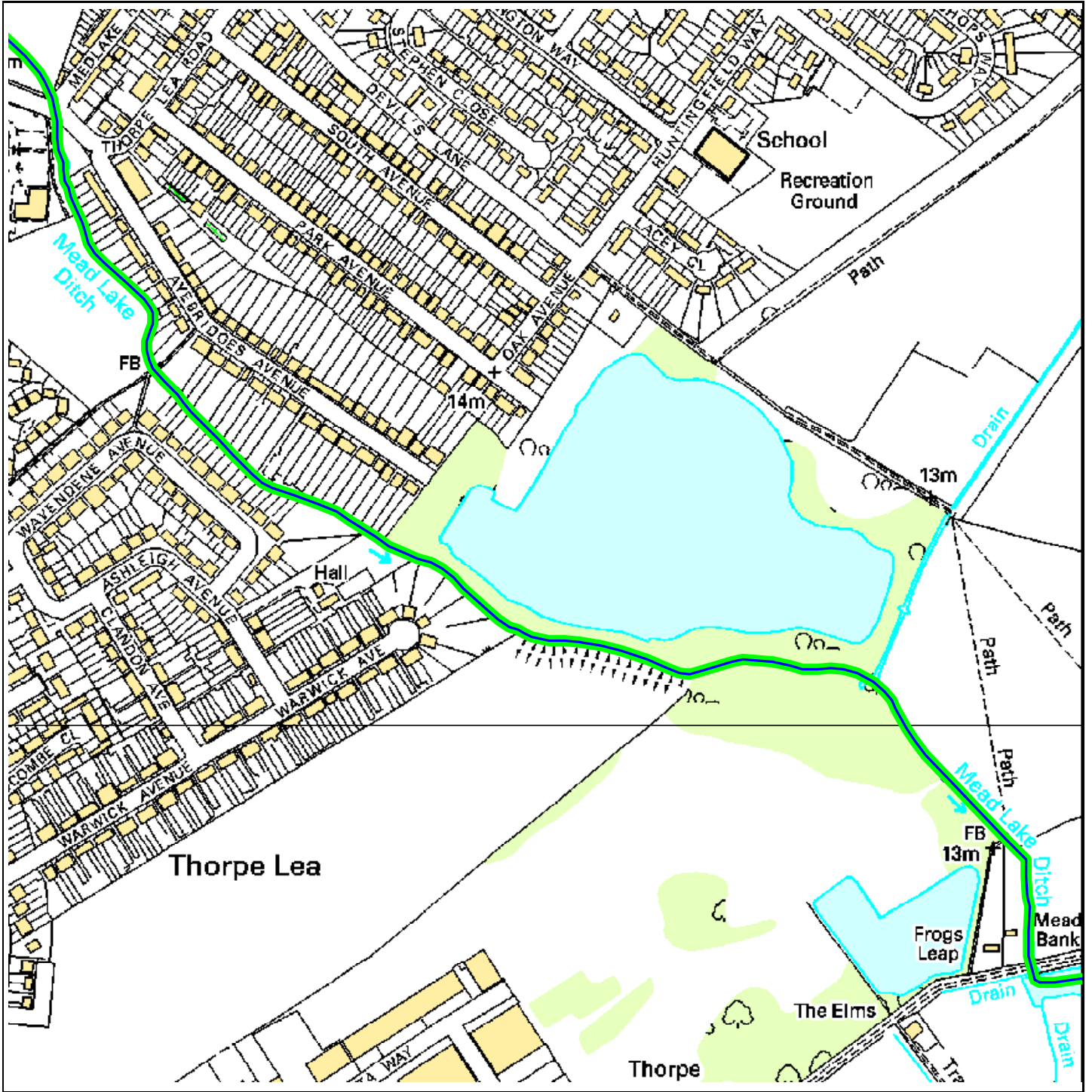
System Code	Name of System	Watercourse	*Maintenance Codes	Location Start / End	Date Start / End
None - N		THE MOAT (01/03)		TQ0137868323 TQ0217068412	June 2011 August 2011

*Maintenance Codes

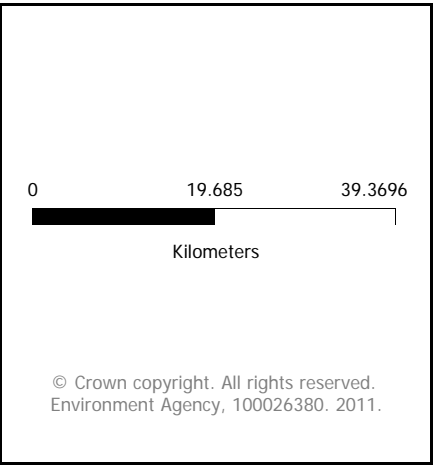
None - None

County: Surrey

Local Authority: Runnymede District(B)



Watercourse Name & Ref:	29ME/01/03 - MEADLAKE DITCH (01/03)
Upstream OS Grid Ref:	TQ0206770550
Length (m):	1325
Map Ref:	TQ07SW
Activities:	



Runnymede District(B)

None - None

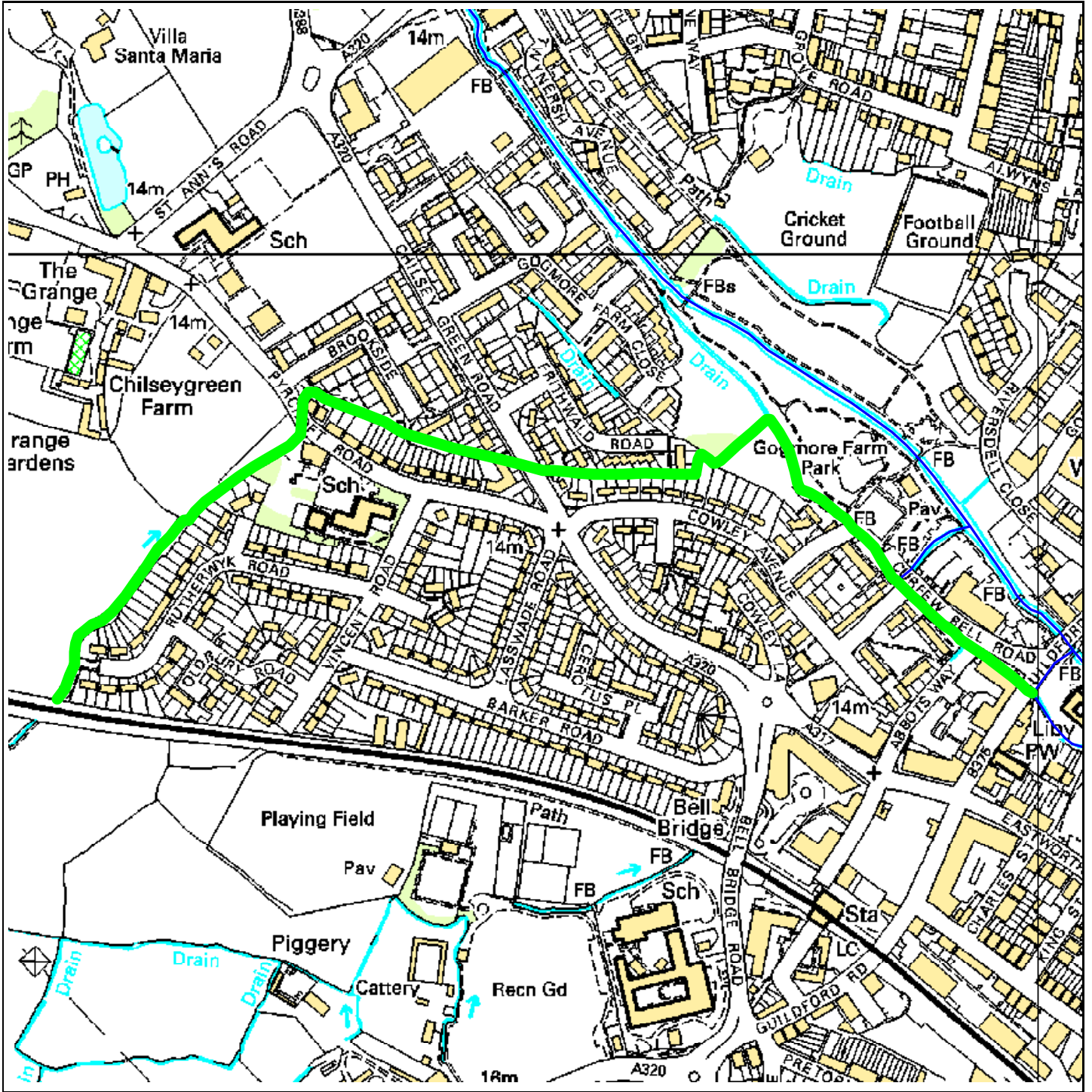
System Code	Name of System	Watercourse	*Maintenance Codes	Location Start / End	Date Start / End
None - N		MEADLAKE DITCH (01/03)		TQ0206770550 TQ0295669777	April 2011 August 2011

*Maintenance Codes

None - None

County: Surrey

Local Authority: Runnymede District(B)



Legend

█ Activity Area

Watercourse Name & Ref:	29RR/01/01 - RUTHERWYK ROAD DITCH 1/1
Upstream OS Grid Ref:	TQ0311466597
Length (m):	1193
Map Ref:	TQ06NW

Activities:

© Crown copyright. All rights reserved.
Environment Agency, 100026380. 2011.

Runnymede District(B)

None - None

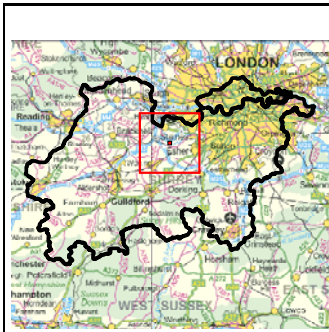
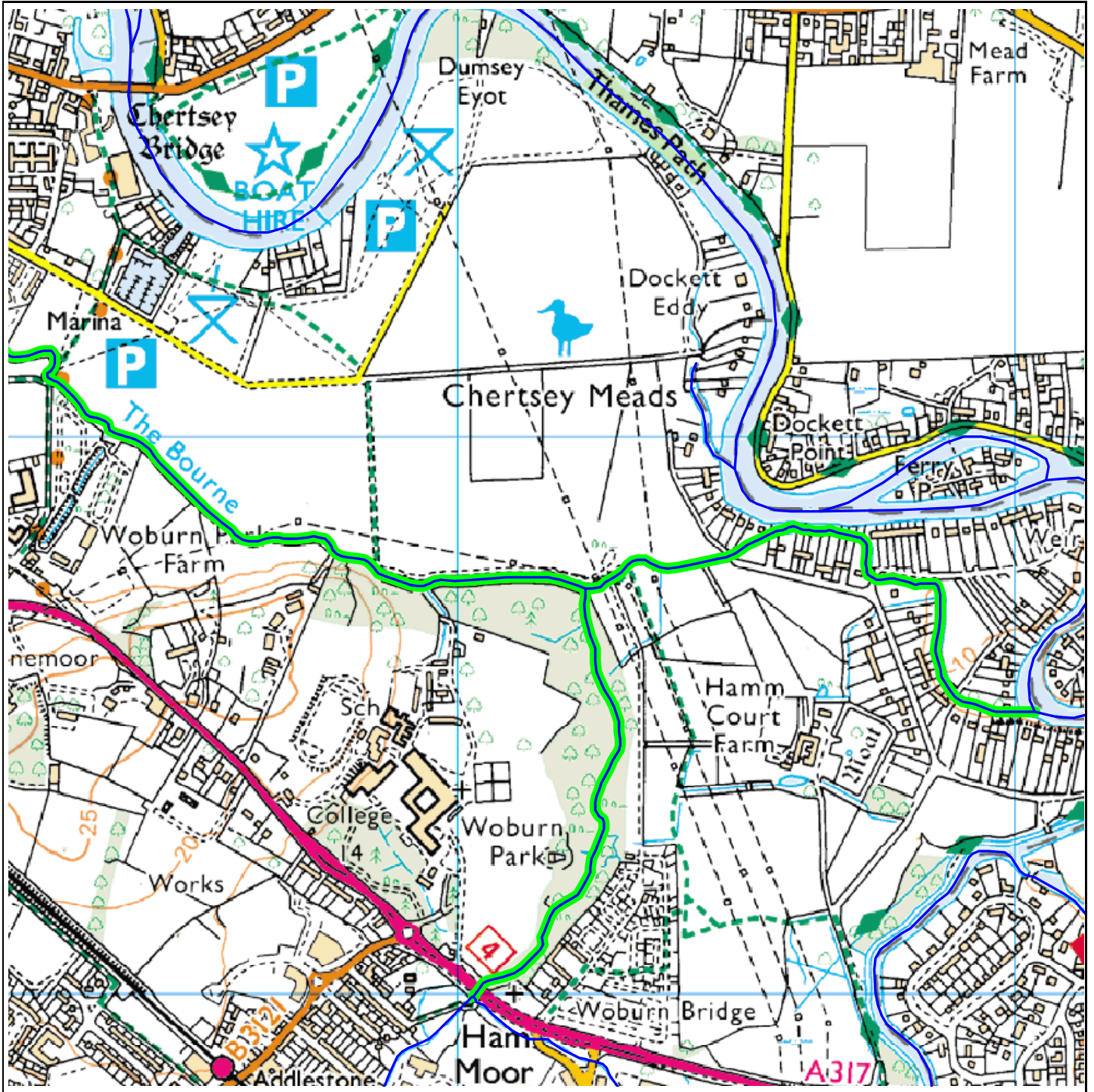
System Code	Name of System	Watercourse	*Maintenance Codes	Location Start / End	Date Start / End
None - N		RUTHERWYK ROAD DITCH 1/1		TQ0311466597 TQ0399666602	November 2011 November 2011

*Maintenance Codes

None - None

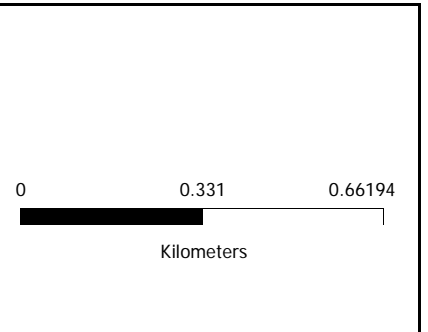
County: Surrey

Local Authority: Runnymede District(B)



Watercourse Name & Ref:	29CH/01/01 - CHERTSEY BOURNE (01/01)
Upstream OS Grid Ref:	TQ0528566097
Length (m):	2196
Map Ref:	TQ06NE

Activities:



Legend

 Activity Area

Runnymede District(B)

None - None

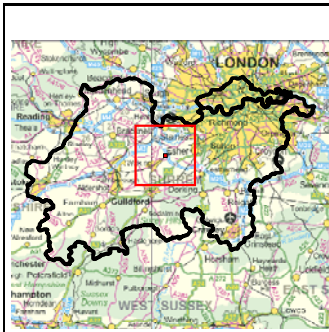
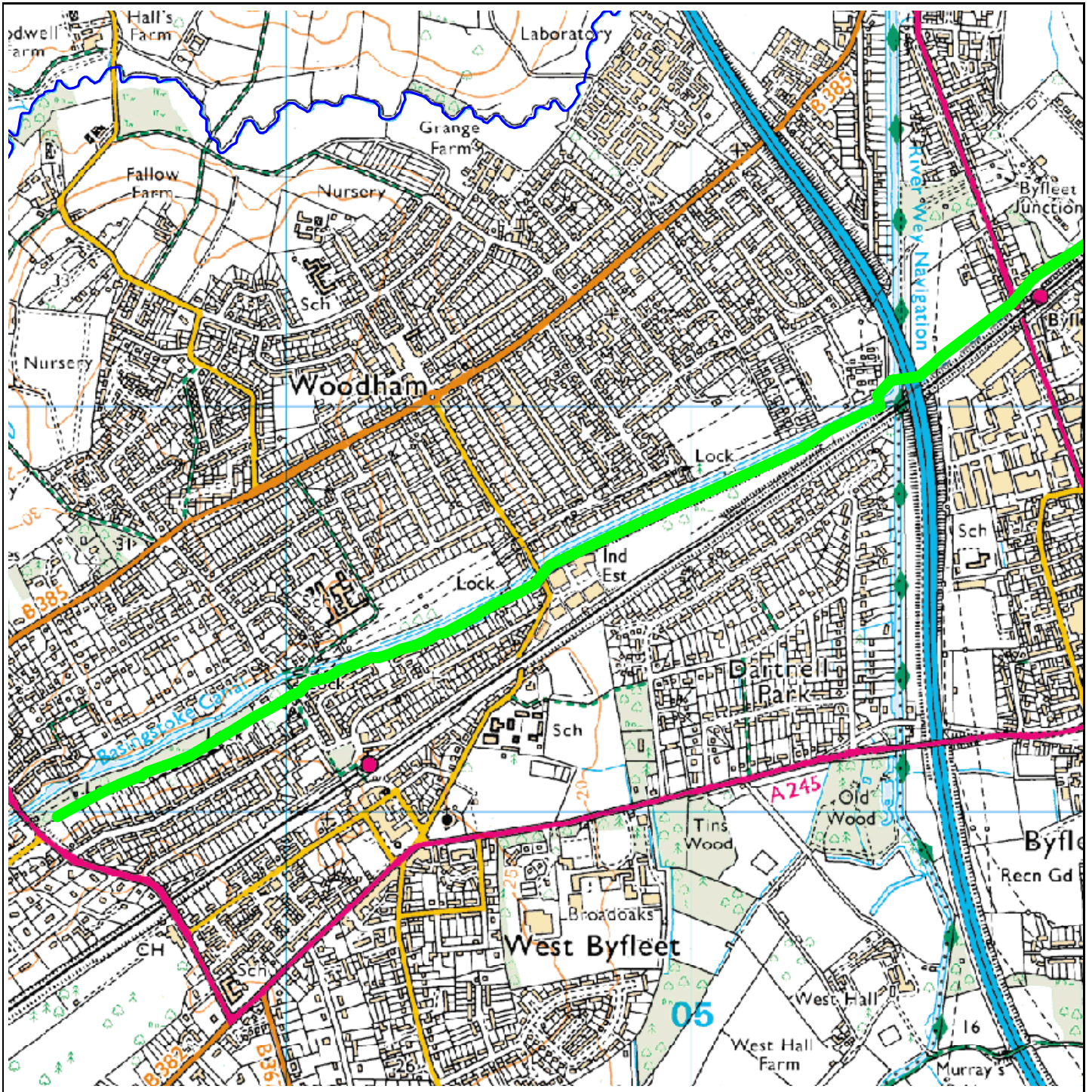
System Code	Name of System	Watercourse	*Maintenance Codes	Location Start / End	Date Start / End
None - N		CHERTSEY BOURNE (01/01)		TQ0528566097 TQ0704265505	October 2011 November 2011

*Maintenance Codes

None - None

County: Surrey

Local Authority: Runnymede District(B)



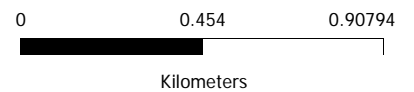
Watercourse Name & Ref: 30RV/01/02 - Rive Ditch

Upstream OS Grid Ref: TQ0343960987

Length (m): 2807

Map Ref: TQ06SW

Activities:



Legend

 Activity Area

© Crown copyright. All rights reserved.
Environment Agency, 100026380. 2011.

Runnymede District(B)

None - None

System Code	Name of System	Watercourse	*Maintenance Codes	Location Start / End	Date Start / End
None - N		Rive Ditch		TQ0343960987 TQ0584862315	August 2011 September 2011

*Maintenance Codes

None - None

System Code	Name of System	Watercourse	*Maintenance Codes	Location Start / End	Date Start / End
None - N		RIPLEY SPRINGS WATERCOURSE 2		TQ0003370775 TQ0059469991	November 2011 December 2011

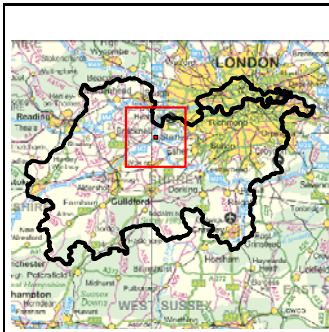
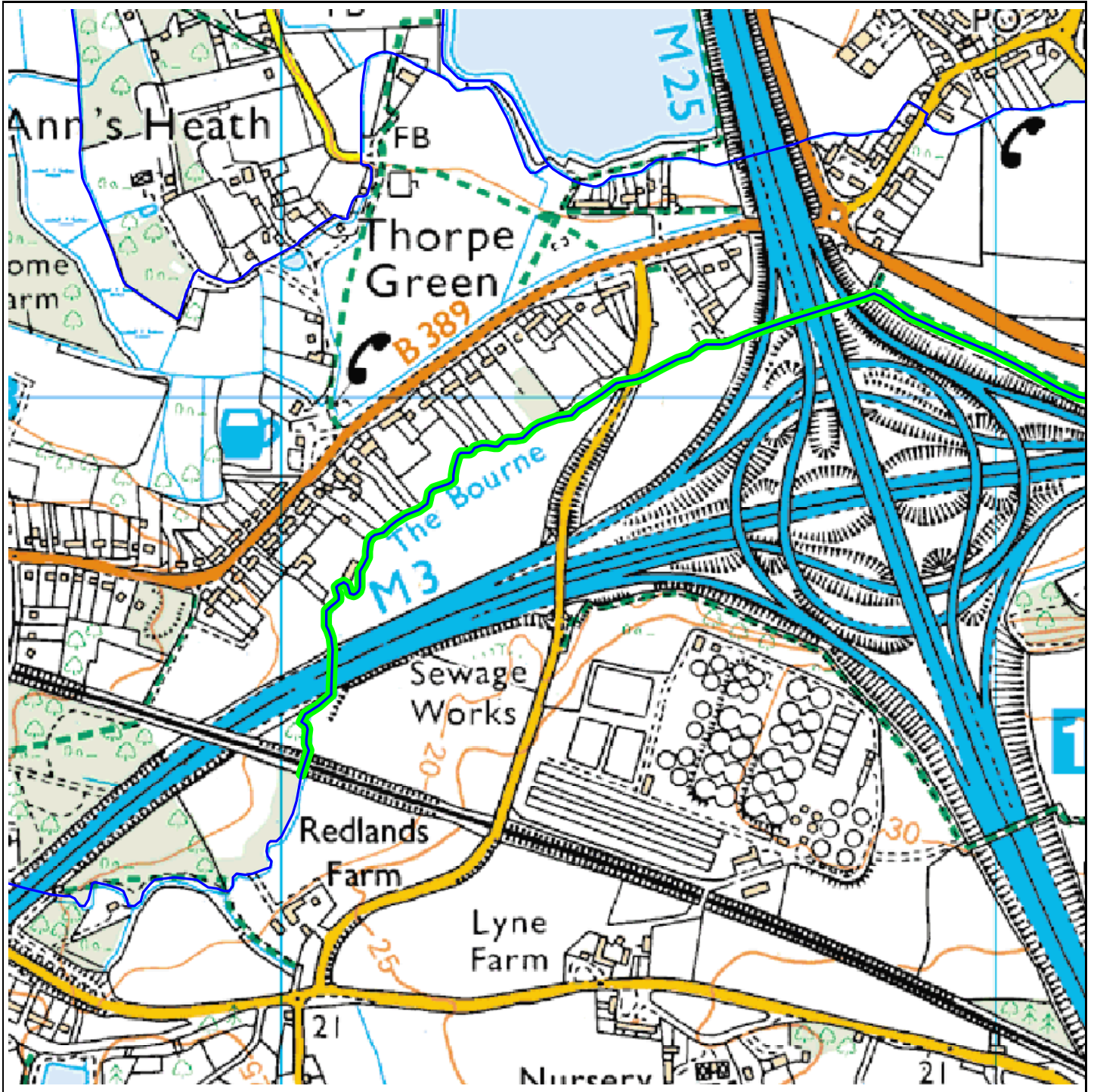
*Maintenance Codes

-

None - None

County: Surrey

Local Authority: Runnymede District(B)



Legend

 Activity Area

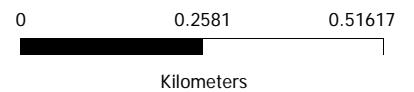
Watercourse Name & Ref: 29CH/02/04 - CHERTSEY BOURNE (02/04)

Upstream OS Grid Ref: TQ0103167470

Length (m): 1120

Map Ref: TQ06NW

Activities:



© Crown copyright. All rights reserved.
Environment Agency, 100026380. 2011.

Runnymede District(B)

None - None

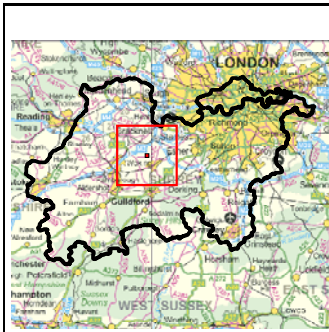
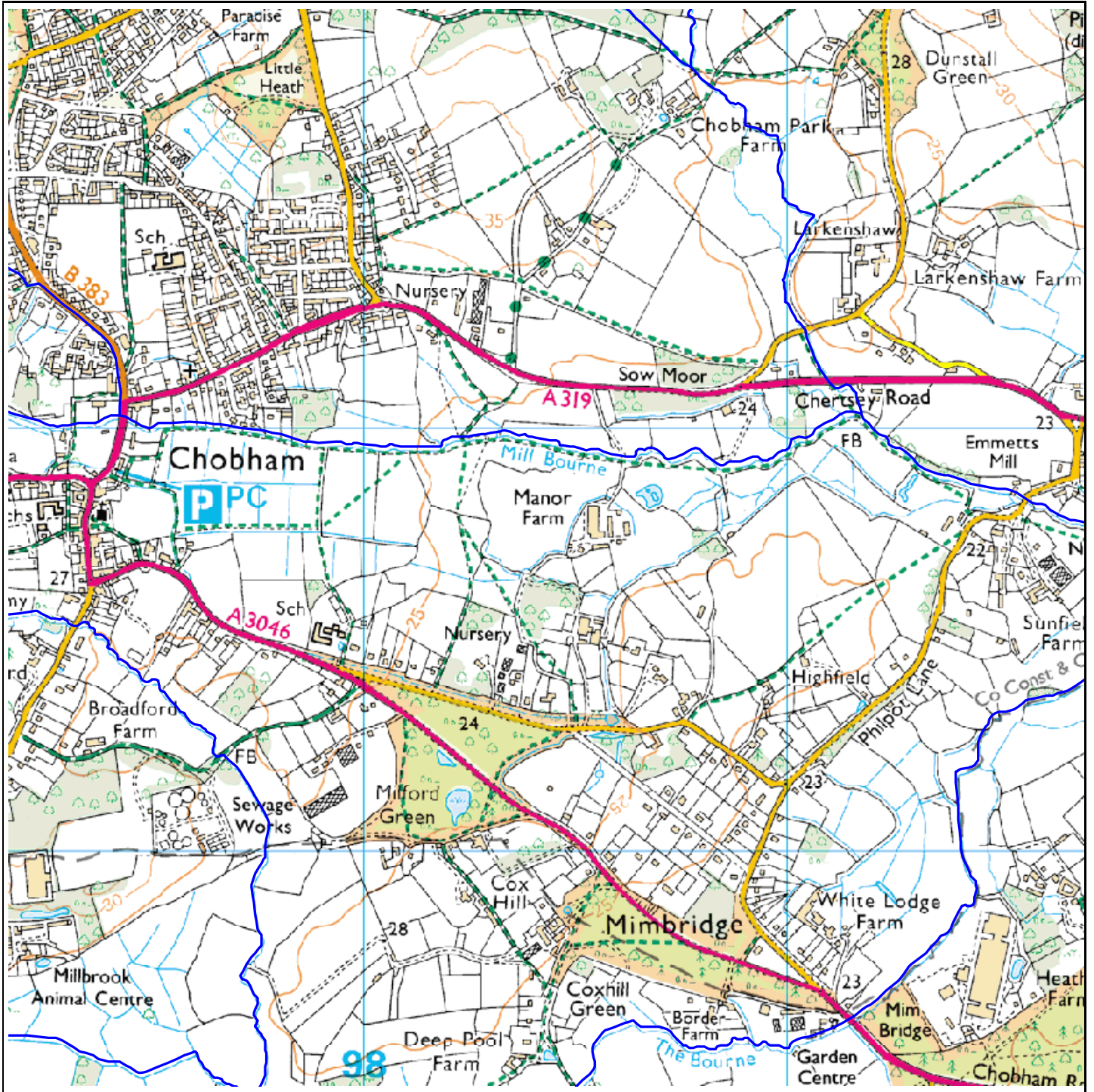
System Code	Name of System	Watercourse	*Maintenance Codes	Location Start / End	Date Start / End
None - N		CHERTSEY BOURNE (02/04)		TQ0103167470 TQ0171668106	August 2011 August 2011

*Maintenance Codes

None - None

County: Surrey

Local Authority: Surrey Heath District(B)



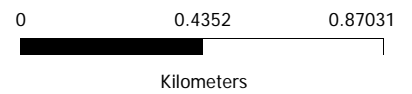
Watercourse Name & Ref: 30MB/01/03 - MILL BOURNE (HALE BOURNE)
(01/03)

Upstream OS Grid Ref: SU9658161951

Length (m): 937

Map Ref: SU96SE

Activities:



© Crown copyright. All rights reserved.
Environment Agency, 100026380. 2011.

Legend

 Activity Area

None - None

System Code	Name of System	Watercourse	*Maintenance Codes	Location Start / End	Date Start / End
None - N		MILL BOURNE (HALE BOURNE) (01/03)		SU9658161951 SU9744262025	April 2011 April 2011
None - N		MILL BOURNE (HALE BOURNE) (01/03)		SU9658161951 SU9744262025	January 2012 January 2012

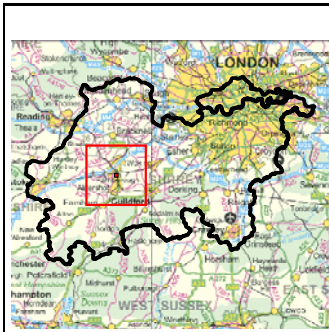
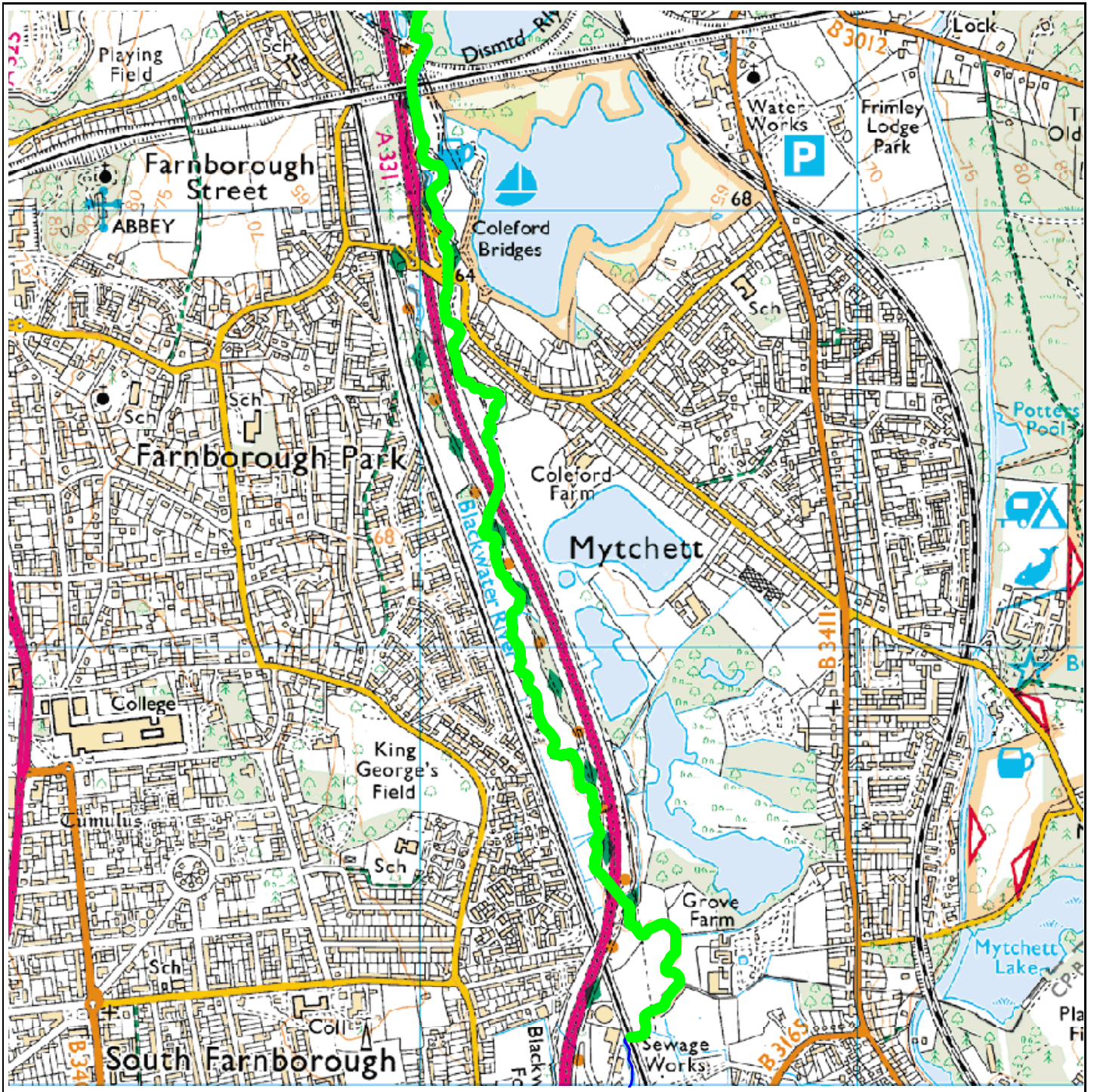
*Maintenance Codes

-

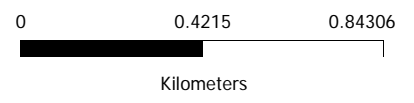
None - None

County: Surrey

Local Authority: Surrey Heath District(B)



Watercourse Name & Ref:	24BL/05/02 - BLACKWATER (UPPER REACHES) (05/02)
Upstream OS Grid Ref:	SU8848654105
Length (m):	2826
Map Ref:	SU85NE
Activities:	



Legend

 Activity Area

© Crown copyright. All rights reserved.
Environment Agency, 100026380. 2011.

None - None

System Code	Name of System	Watercourse	*Maintenance Codes	Location Start / End	Date Start / End
None - N		BLACKWATER (UPPER REACHES) (05/02)		SU8848654105 SU8800456342	July 2011 July 2011

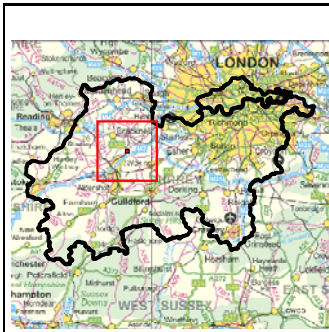
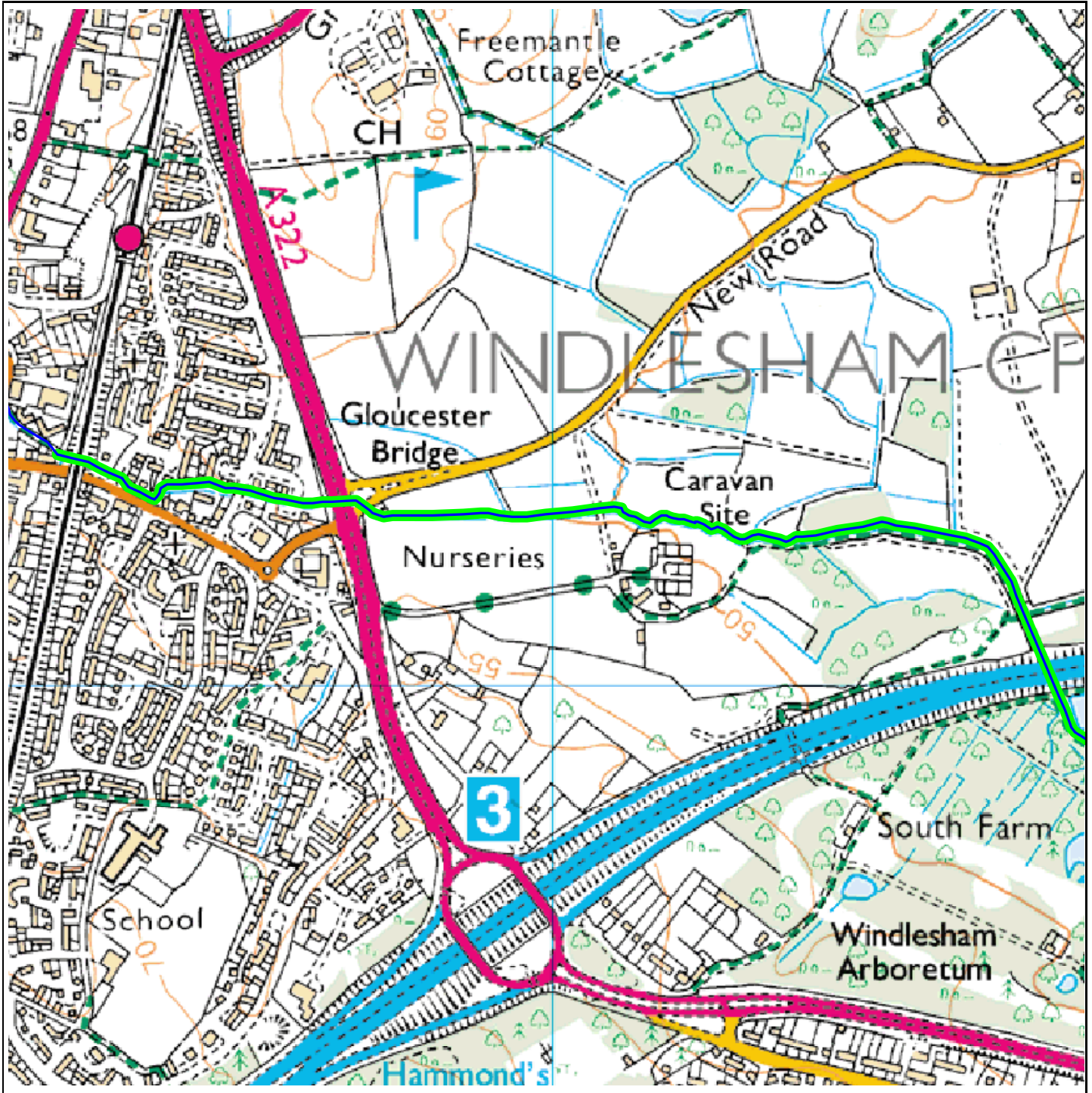
*Maintenance Codes

-

None - None

County: Surrey

Local Authority: Surrey Heath District(B)



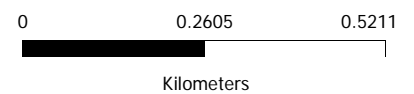
Watercourse Name & Ref: 30MB/02/04 - MILL BOURNE (HALE BOURNE) (02/04)

Upstream OS Grid Ref: SU9130363324

Length (m): 1538

Map Ref: SU96SW

Activities:



© Crown copyright. All rights reserved. Environment Agency, 100026380. 2011.

Legend

 Activity Area

None - None

System Code	Name of System	Watercourse	*Maintenance Codes	Location Start / End	Date Start / End
None - N		MILL BOURNE (HALE BOURNE) (02/04)		SU9130363324 SU9268663062	June 2011 July 2011

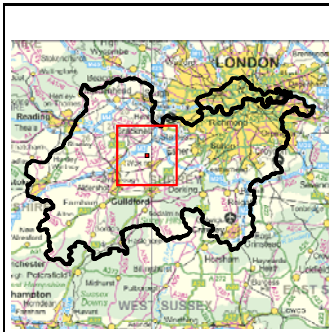
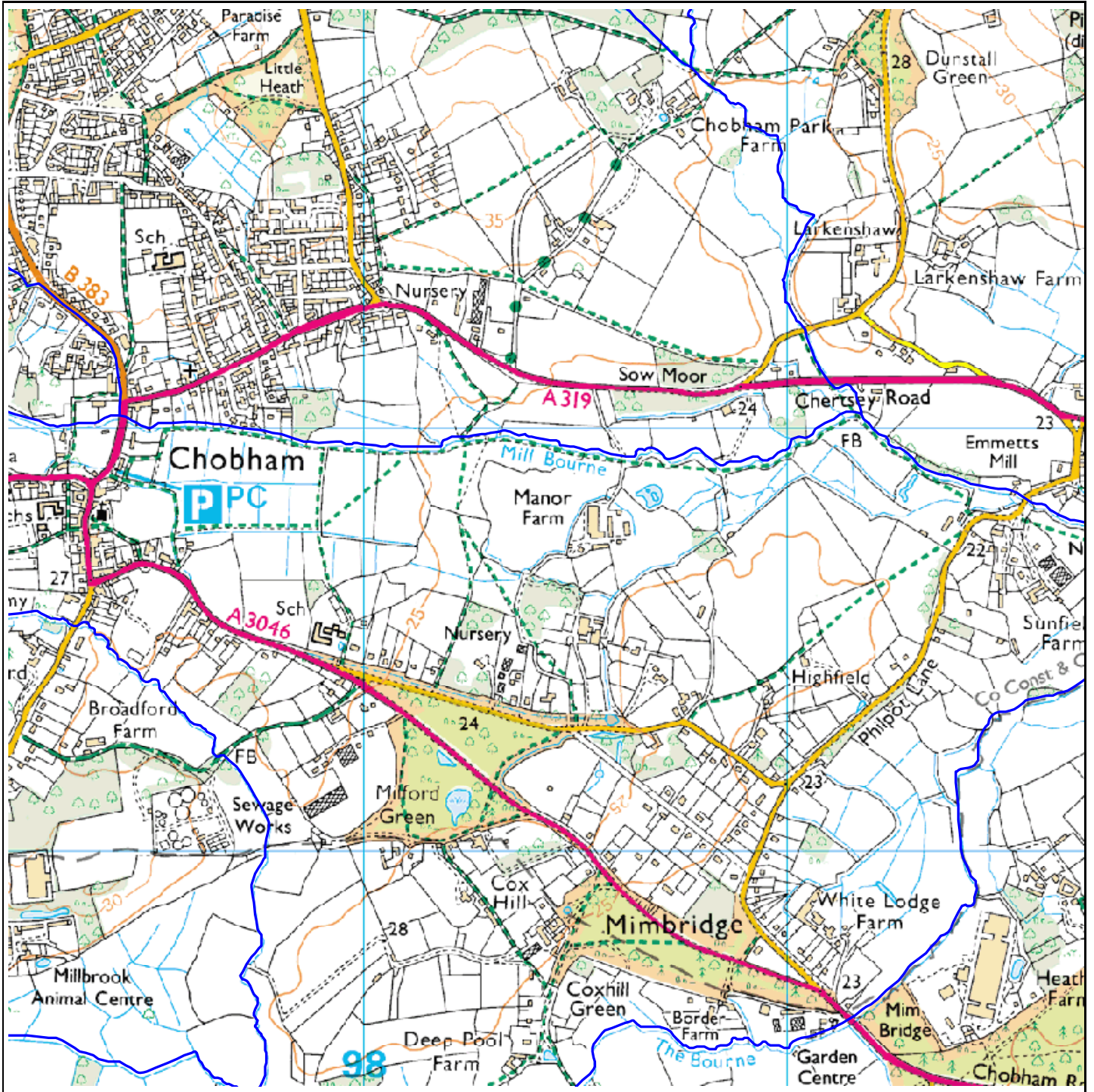
*Maintenance Codes

-

None - None

County: Surrey

Local Authority: Surrey Heath District(B)



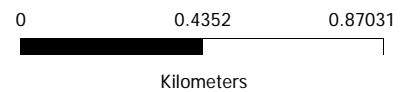
Watercourse Name & Ref: 30MB/01/03 - MILL BOURNE (HALE BOURNE)
(01/03)

Upstream OS Grid Ref: SU9658161951

Length (m): 937

Map Ref: SU96SE

Activities:



© Crown copyright. All rights reserved.
Environment Agency, 100026380. 2011.

Legend

 Activity Area

None - None

System Code	Name of System	Watercourse	*Maintenance Codes	Location Start / End	Date Start / End
None - N		MILL BOURNE (HALE BOURNE) (01/03)		SU9658161951 SU9744262025	April 2011 April 2011
None - N		MILL BOURNE (HALE BOURNE) (01/03)		SU9658161951 SU9744262025	January 2012 January 2012

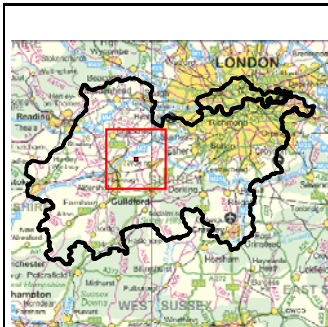
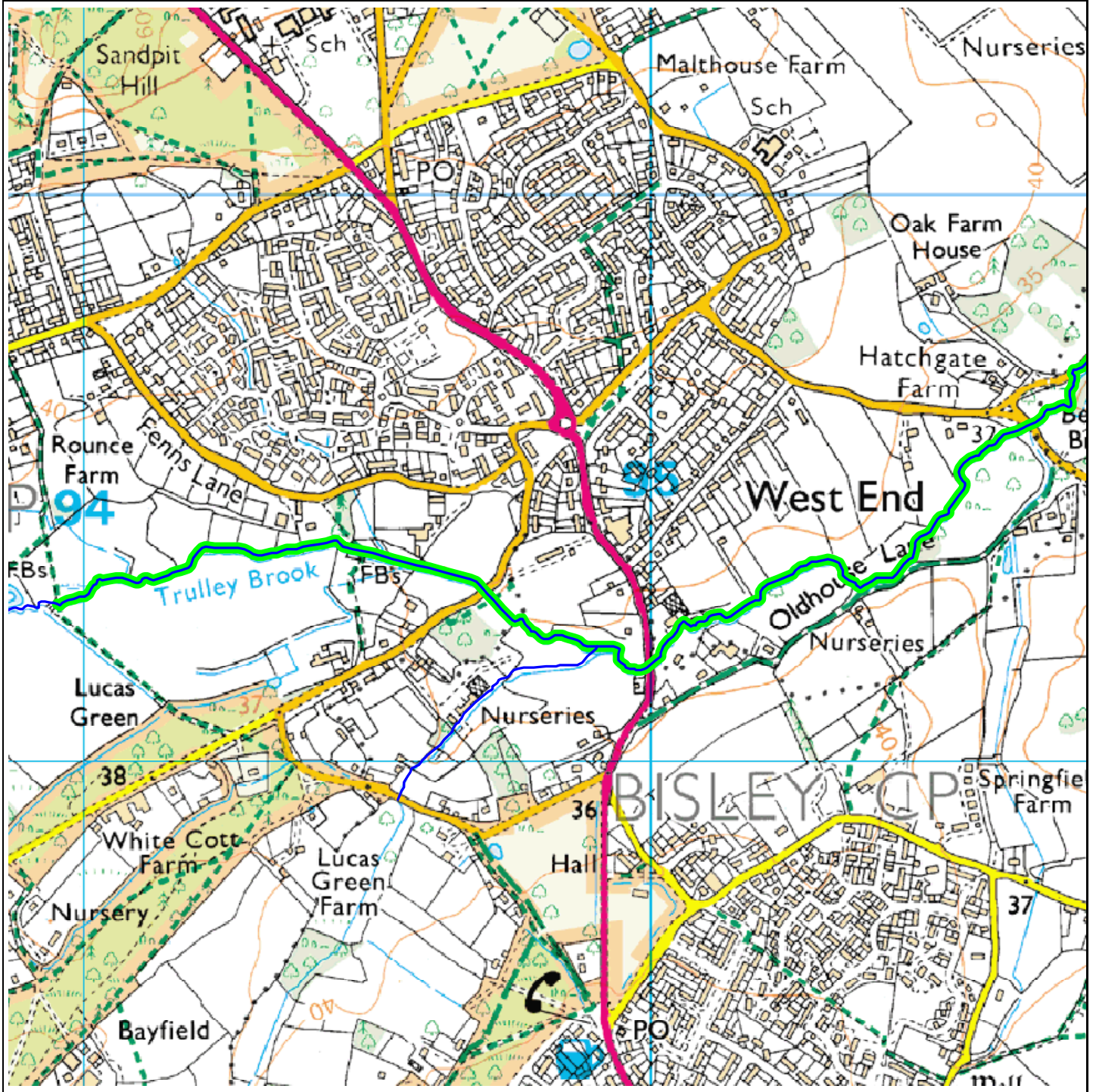
*Maintenance Codes

-

None - None

County: Surrey

Local Authority: Surrey Heath District(B)



Legend

 Activity Area

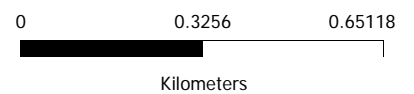
Watercourse Name & Ref: 30AB/03/05 - ADDLESTONE BOURNE (03/05)

Upstream OS Grid Ref: SU9395660276

Length (m): 2165

Map Ref: SU96SW

Activities:

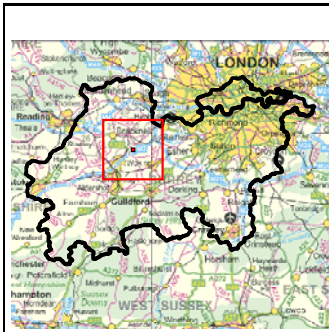
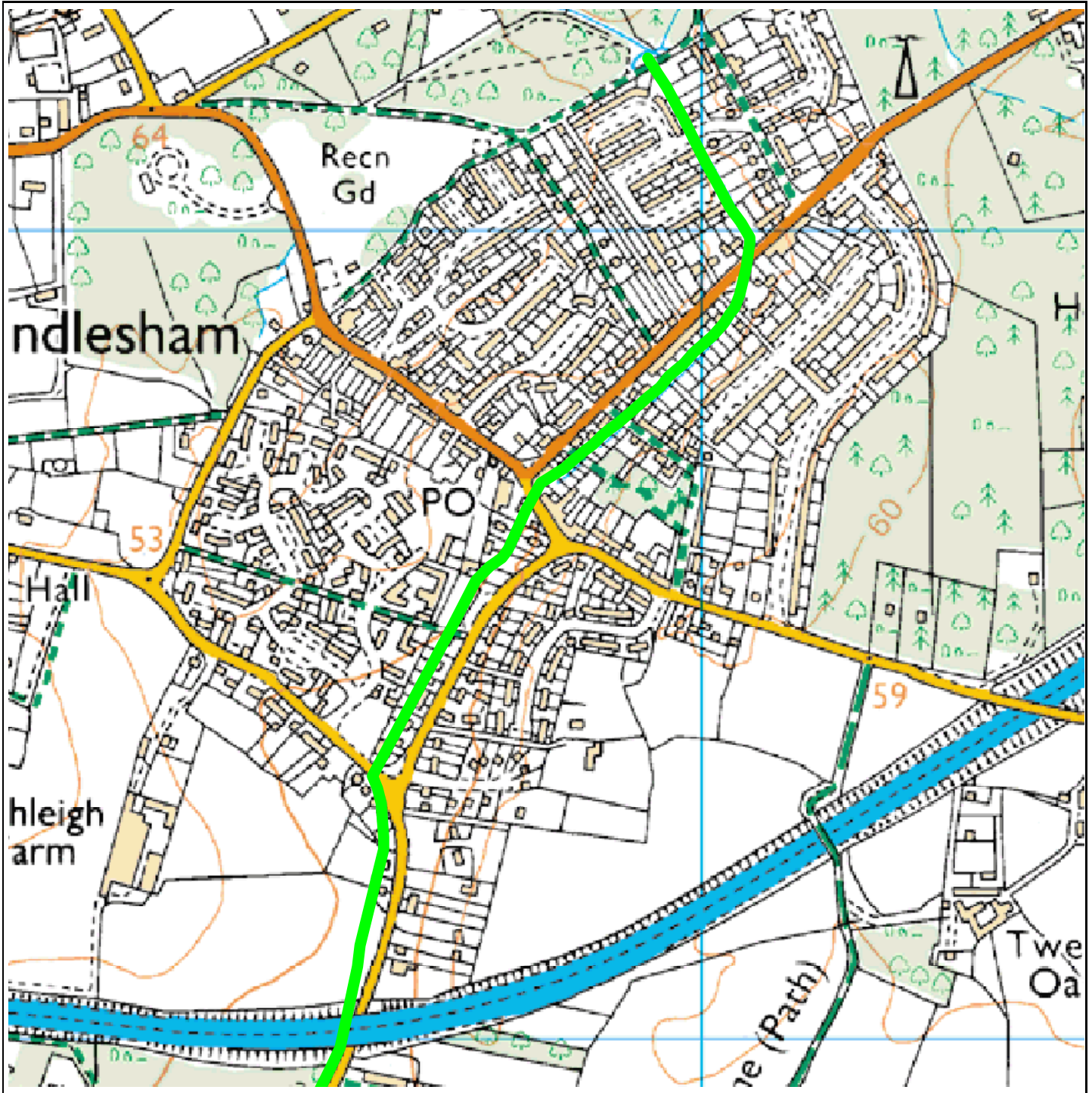


© Crown copyright. All rights reserved.
Environment Agency, 100026380. 2011.

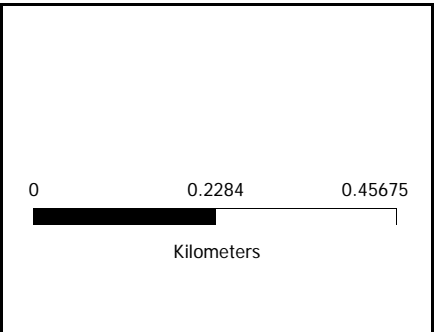
None - None

System Code	Name of System	Watercourse	*Maintenance Codes	Location Start / End	Date Start / End
None - N		ADDLESTONE BOURNE (03/05)		SU9395660276 SU9568460598	August 2011 August 2011


*Maintenance Codes



Watercourse Name & Ref:	30WD/01/02 - Windlesham Ditch
Upstream OS Grid Ref:	SU9393764212
Length (m):	1423
Map Ref:	SU96SW
Activities:	



Legend

 Activity Area

© Crown copyright. All rights reserved.
Environment Agency, 100026380. 2011.

Surrey Heath District(B)

-

System Code	Name of System	Watercourse	*Maintenance Codes	Location Start / End	Date Start / End
-		Windlesham Ditch		SU9393764212 SU9355863000	January 2012 January 2012


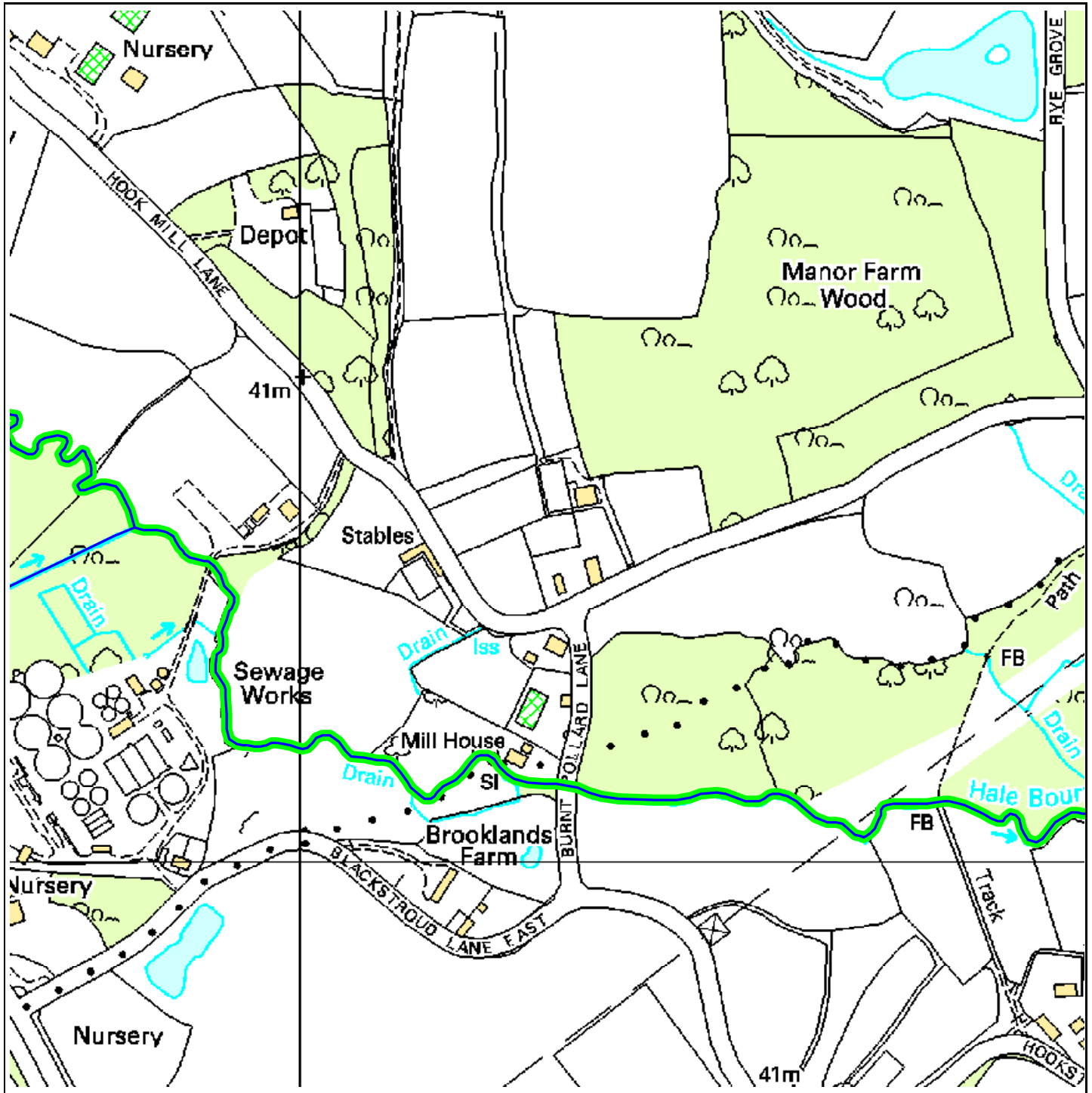
*Maintenance Codes

-


None - None

County: Surrey

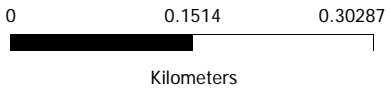
Local Authority: Surrey Heath District(B)



Legend

 Activity Area

Watercourse Name & Ref:	30MB/02/02 - MILL BOURNE (HALE BOURNE) (02/02)
Upstream OS Grid Ref:	SU9342562459
Length (m):	1193
Map Ref:	SU96SW
Activities:	



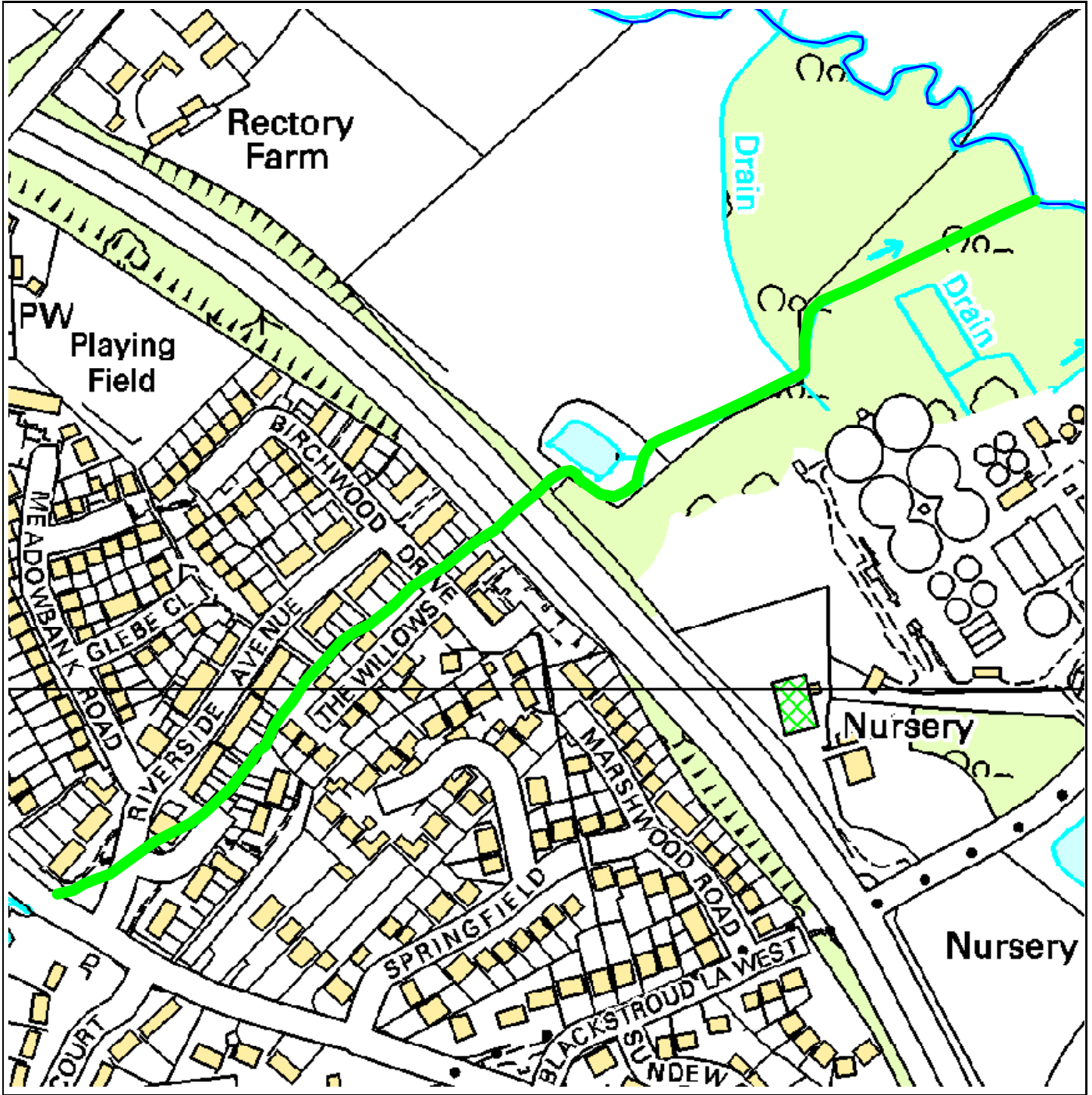
© Crown copyright. All rights reserved.
Environment Agency, 100026380. 2011.

None - None


System Code	Name of System	Watercourse	*Maintenance Codes	Location Start / End	Date Start / End
None - N		MILL BOURNE (HALE BOURNE) (02/02)		SU9342562459 SU9422862059	July 2011 July 2011

*Maintenance Codes

-



Legend

 Activity Area

Watercourse Name & Ref:	30LS/01/02 - Lightwater Stream
Upstream OS Grid Ref:	SU9331661885
Length (m):	358
Map Ref:	SU96SW
Activities:	

0 0.1032 0.20644

Kilometers

© Crown copyright. All rights reserved.
Environment Agency, 100026380. 2011.

Surrey Heath District(B)

-

System Code	Name of System	Watercourse	*Maintenance Codes	Location Start / End	Date Start / End
-		Lightwater Stream		SU9331661885 SU9358562110	July 2011 July 2011

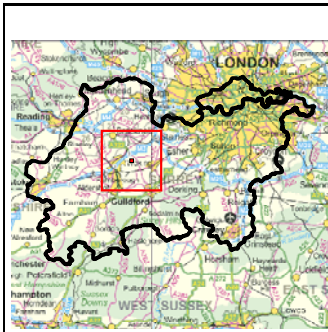
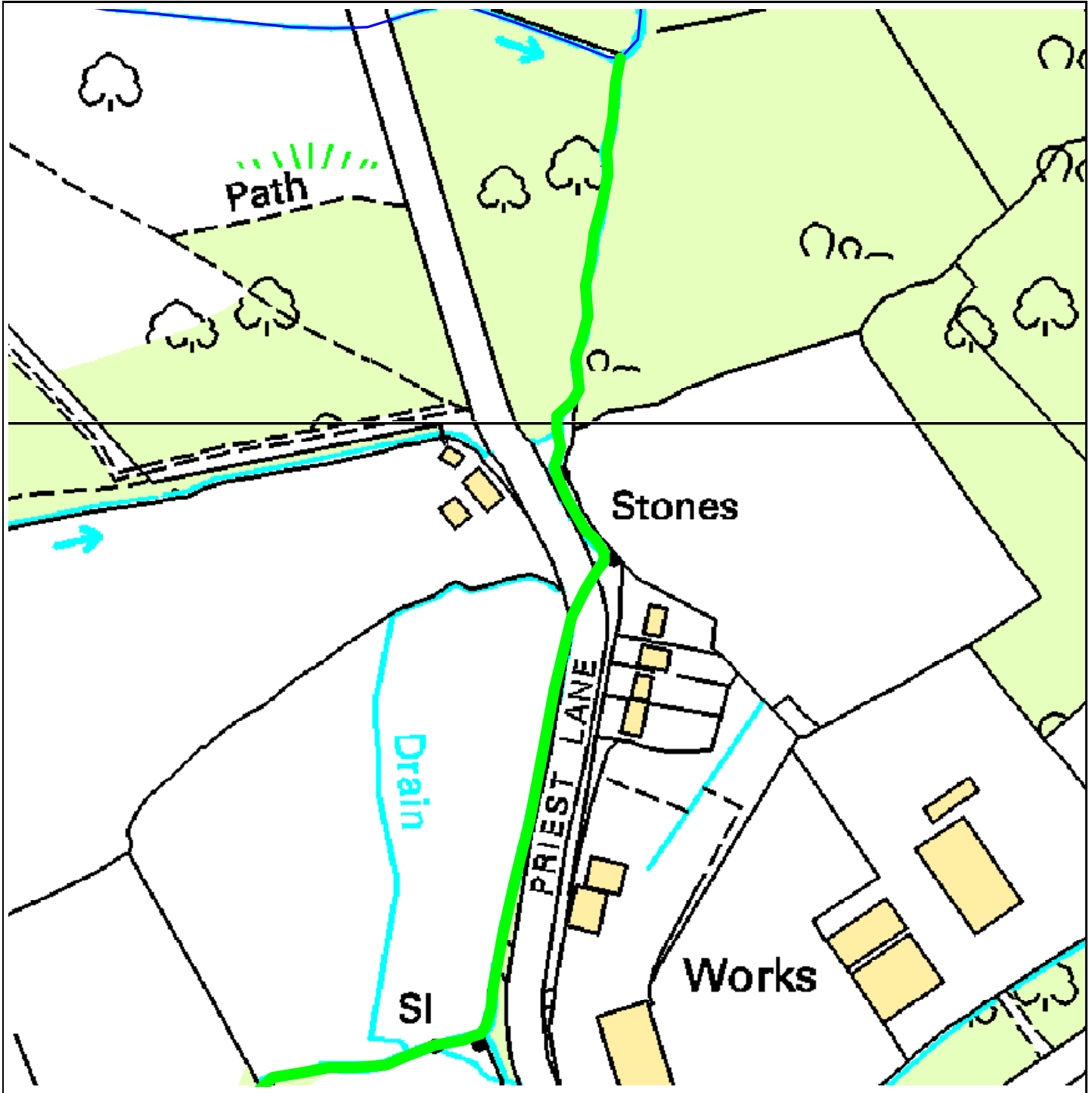
***Maintenance Codes**

-

None - None

County: Surrey

Local Authority: Surrey Heath District(B)



Legend

 Activity Area

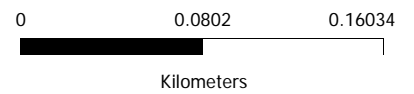
Watercourse Name & Ref: 30TK/01/01 - Trulley Brook

Upstream OS Grid Ref: SU9346259733

Length (m): 450

Map Ref: SU95NW

Activities:



© Crown copyright. All rights reserved.
Environment Agency, 100026380. 2011.

None - None

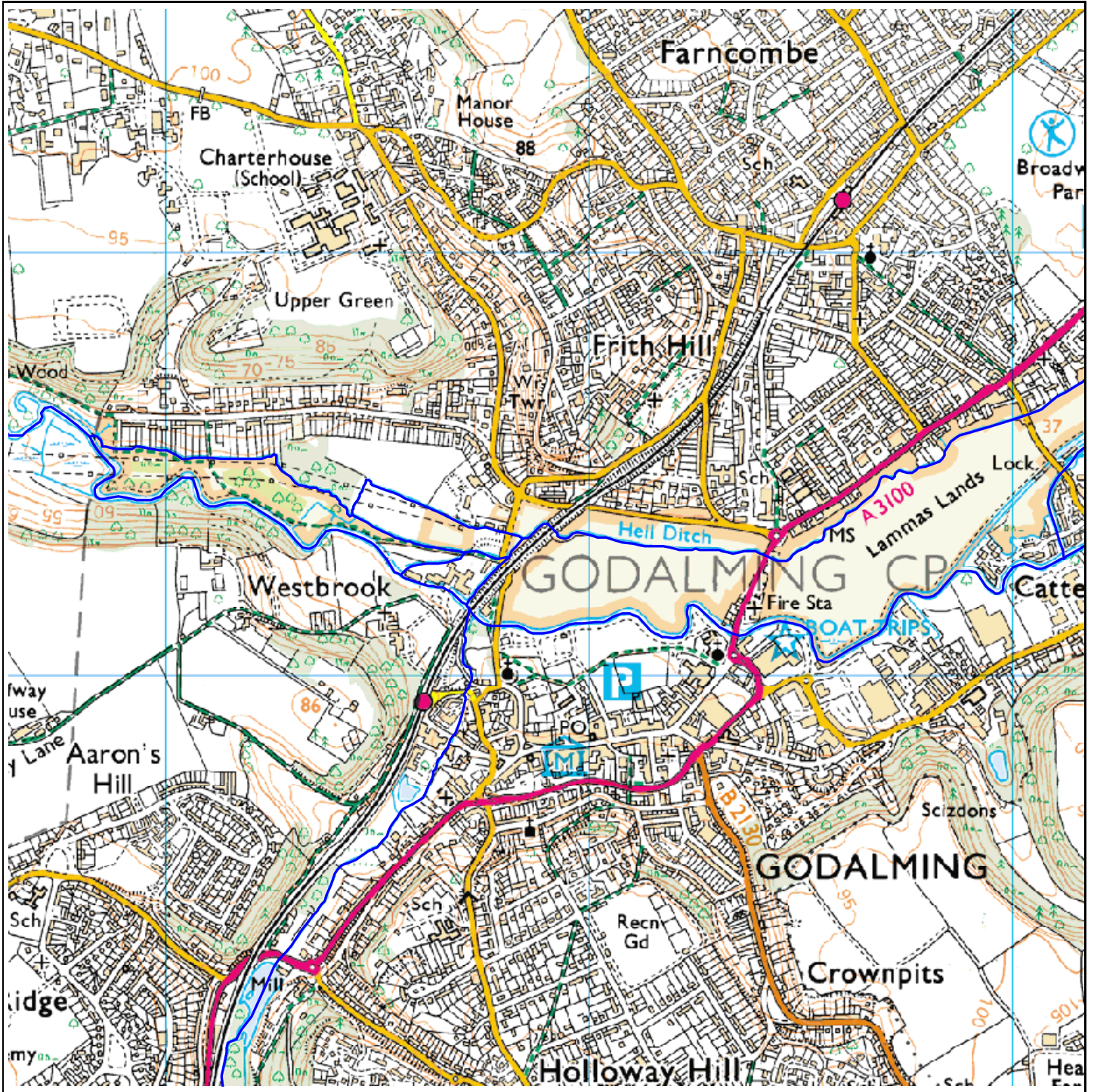
System Code	Name of System	Watercourse	*Maintenance Codes	Location Start / End	Date Start / End
None - N		Trulley Brook		SU9346259733 SU9352660158	April 2011 April 2011

*Maintenance Codes

None - None

County: Surrey

Local Authority: Waverley District(B)



Legend

█ Activity Area

Watercourse Name & Ref:	30WE/08/31 - HELL DITCHES (MAIN ARM)
Upstream OS Grid Ref:	SU9582544562
Length (m):	2991
Map Ref:	SU94SE

Activities:

© Crown copyright. All rights reserved.
Environment Agency, 100026380. 2011.

Waverley District(B)

None - None

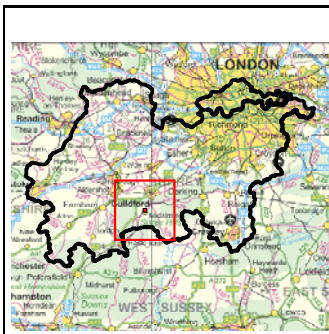
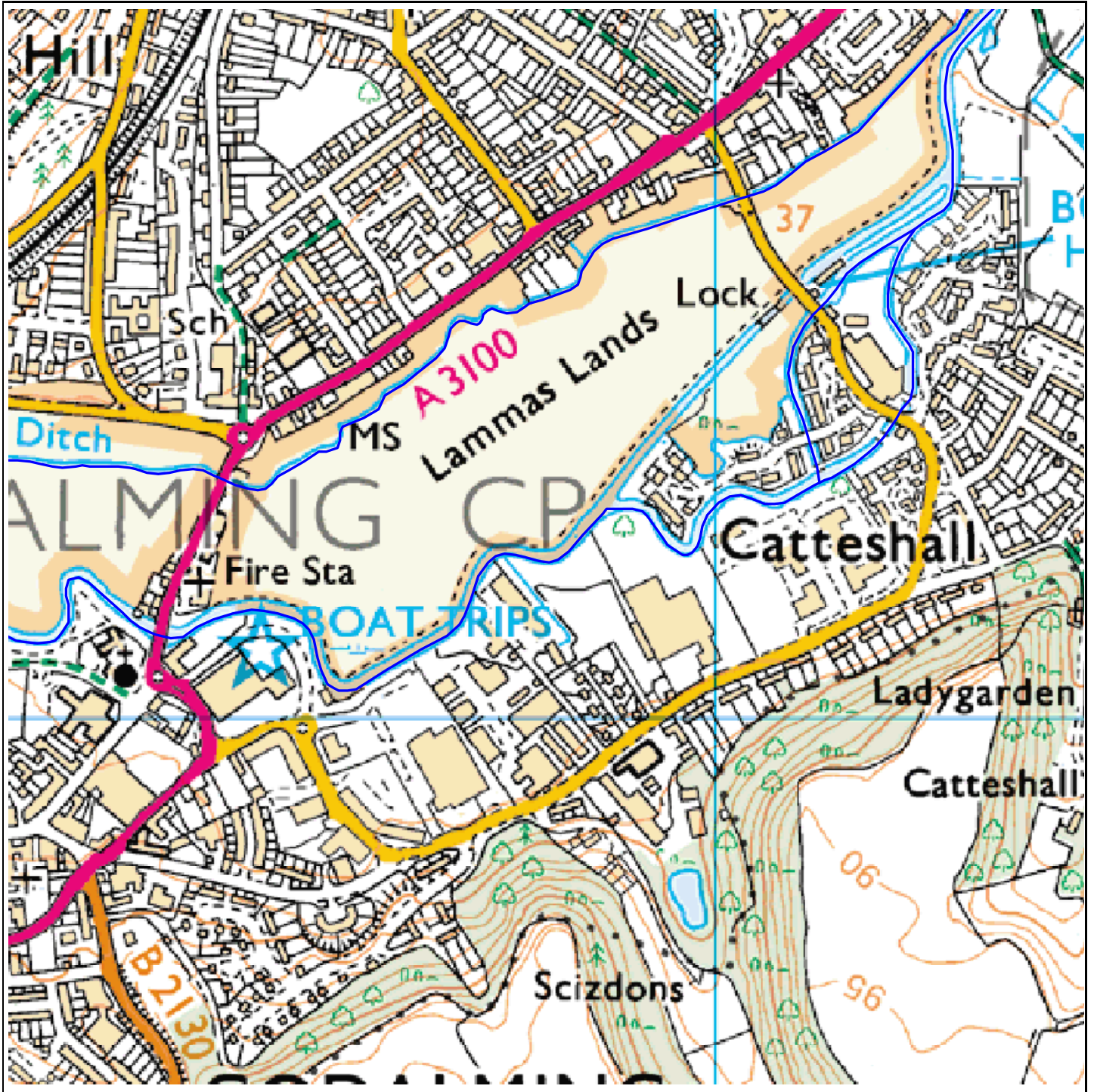
System Code	Name of System	Watercourse	*Maintenance Codes	Location Start / End	Date Start / End
None - N		HELL DITCHES (MAIN ARM)		SU9582544562 SU9833544843	November 2011 November 2011

*Maintenance Codes

None - None

County: Surrey

Local Authority: Waverley District(B)



Legend

 Activity Area

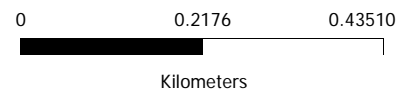
Watercourse Name & Ref: 30WE/08/01 - WEY (UPPER REACH) (08/01)

Upstream OS Grid Ref: SU9582544562

Length (m): 3159

Map Ref: SU94SE

Activities:



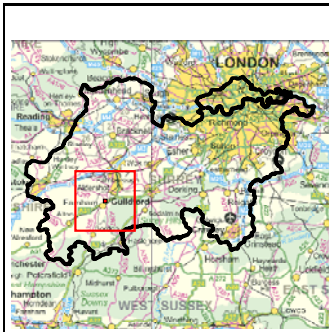
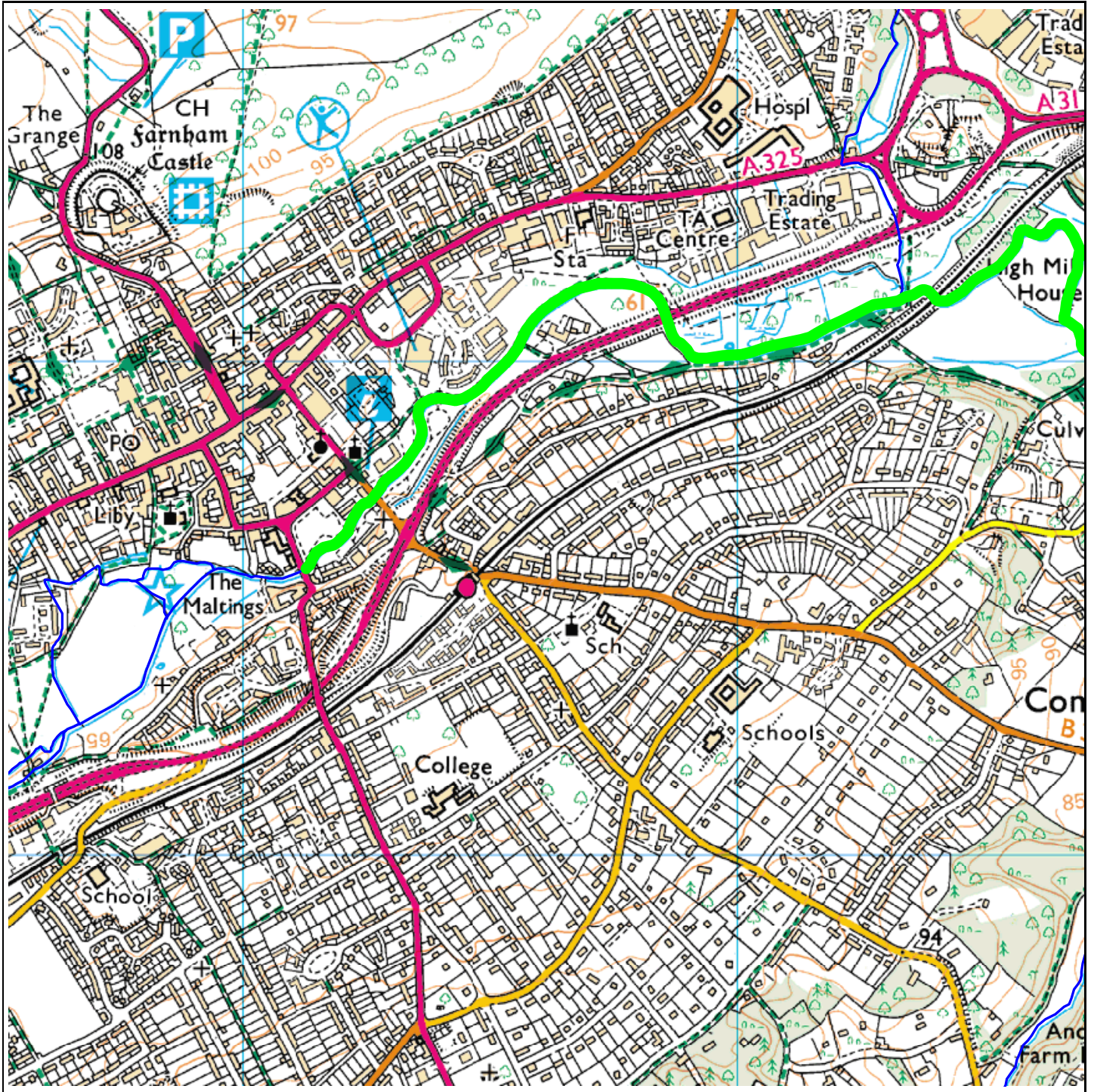
© Crown copyright. All rights reserved.
Environment Agency, 100026380. 2011.

Waverley District(B)

None - None

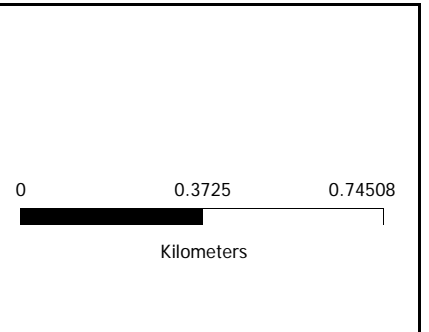
System Code	Name of System	Watercourse	*Maintenance Codes	Location Start / End	Date Start / End
None - N		WEY (UPPER REACH) (08/01)		SU9582544562 SU9822344363	April 2011 October 2011

*Maintenance Codes



Watercourse Name & Ref:	30WN/02/01 - WEY (NORTHERN BRANCH) (02/01)
Upstream OS Grid Ref:	SU8413146578
Length (m):	3141
Map Ref:	SU84NW

Activities:



Legend

 Activity Area

© Crown copyright. All rights reserved.
Environment Agency, 100026380. 2011.

Waverley District(B)

-

System Code	Name of System	Watercourse	*Maintenance Codes	Location Start / End	Date Start / End
-		WEY (NORTHERN BRANCH) (02/01)		SU8413146578 SU8604446572	May 2011 May 2011

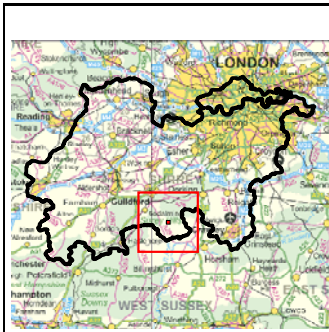
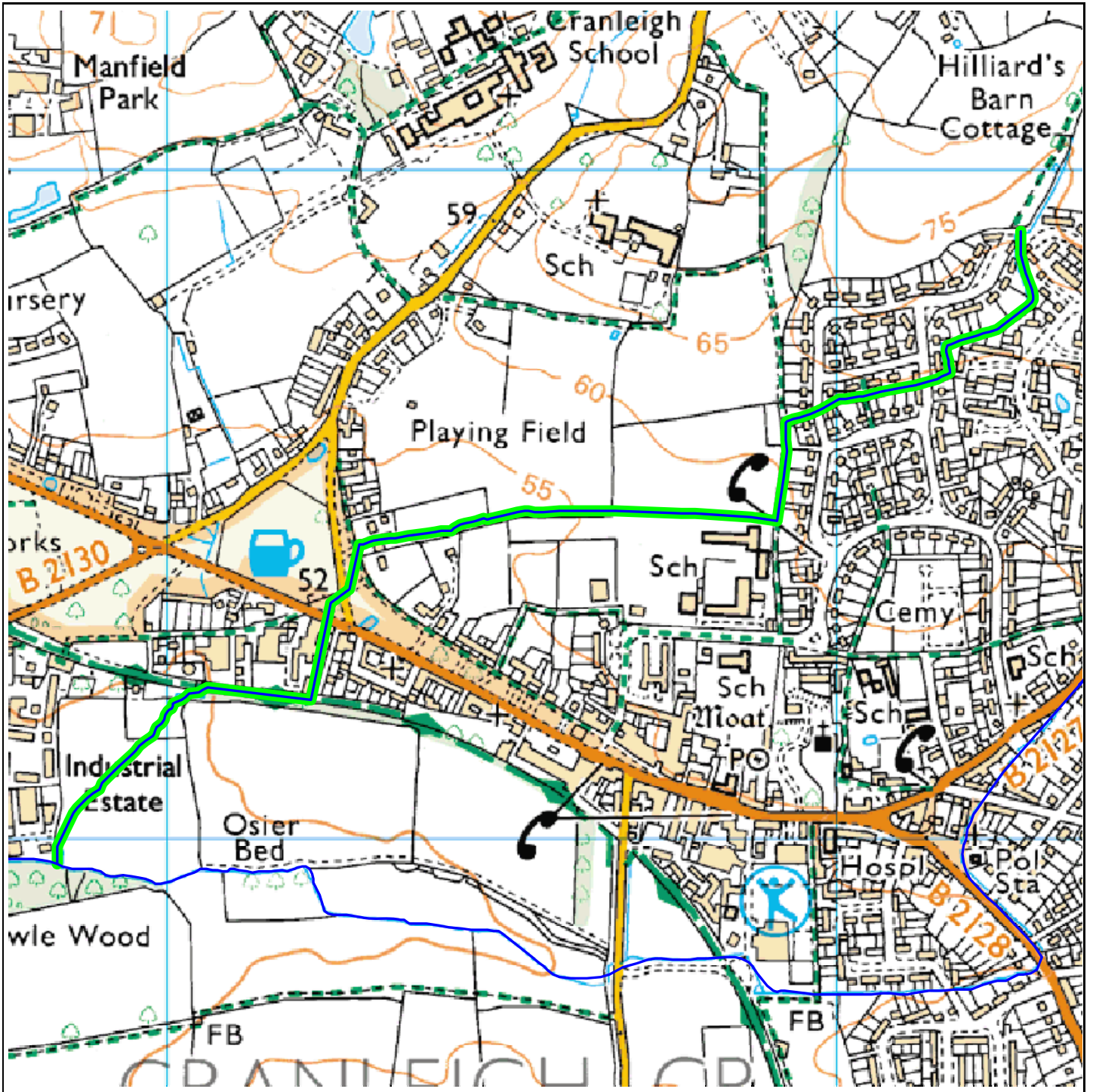
*Maintenance Codes

-

None - None

County: Surrey

Local Authority: Waverley District(B)



Legend

 Activity Area

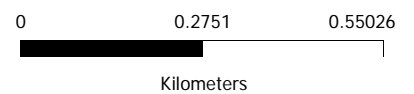
Watercourse Name & Ref: 30NT/01/01 - Nuthurst Stream

Upstream OS Grid Ref: TQ0627939909

Length (m): 2112

Map Ref: TQ03NE

Activities:



© Crown copyright. All rights reserved.
Environment Agency, 100026380. 2011.

Waverley District(B)

None - None

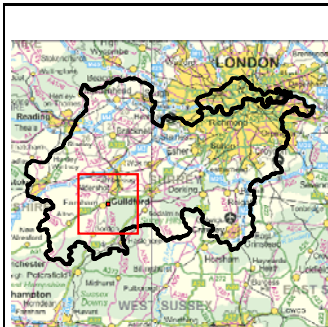
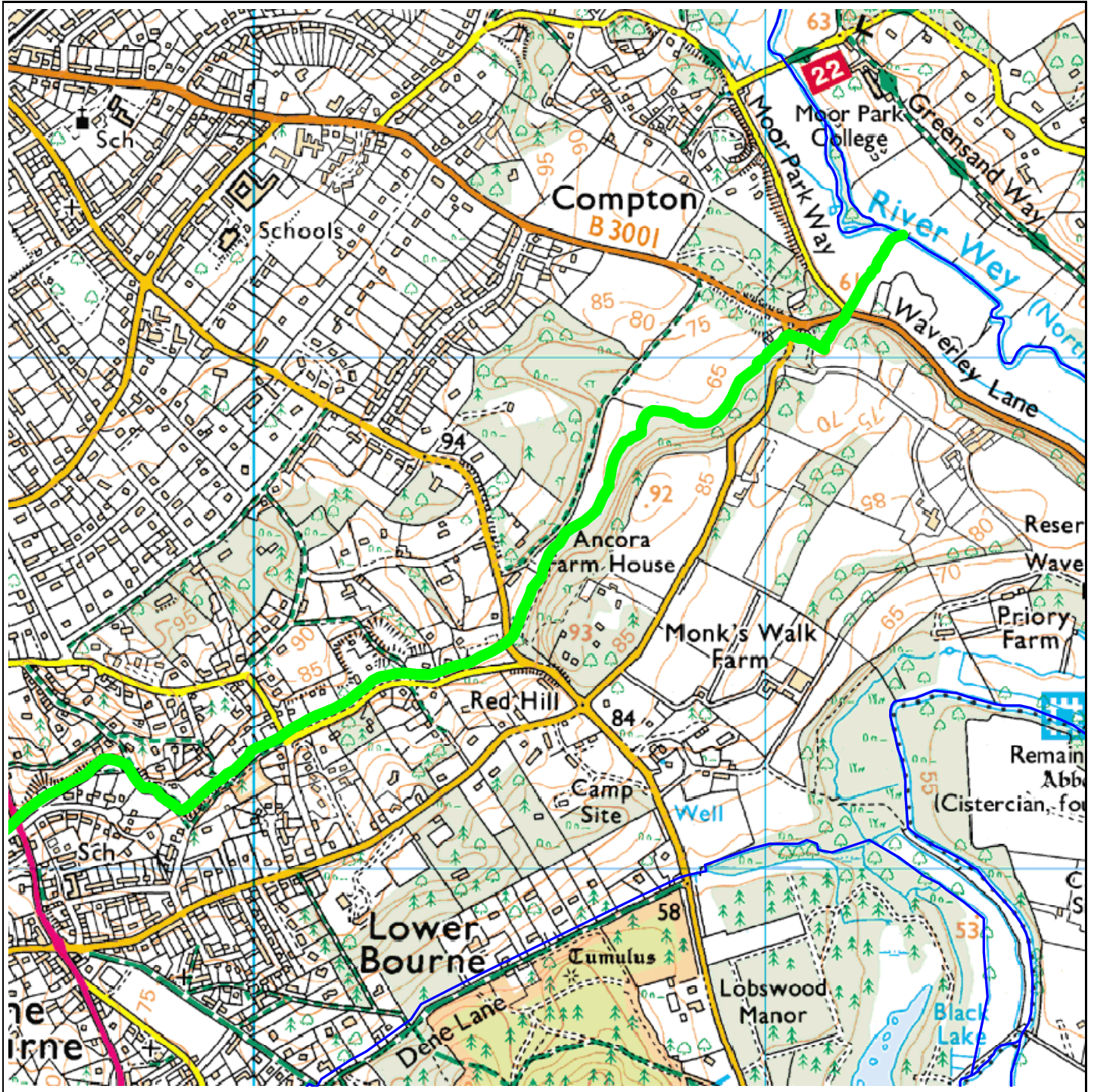
System Code	Name of System	Watercourse	*Maintenance Codes	Location Start / End	Date Start / End
None - N		Nuthurst Stream		TQ0627939909 TQ0483838961	October 2011 August 2011

*Maintenance Codes

None - None

County: Surrey

Local Authority: Waverley District(B)



Legend

 Activity Area

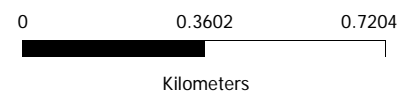
Watercourse Name & Ref: 30FB/01/02 - Farnham Bourne

Upstream OS Grid Ref: SU8605046040

Length (m): 178

Map Ref: SU84NE

Activities:



© Crown copyright. All rights reserved.
Environment Agency, 100026380. 2011.

Waverley District(B)

None - None

System Code	Name of System	Watercourse	*Maintenance Codes	Location Start / End	Date Start / End
None - N		Farnham Bourne		SU8605046040 SU8617046096	December 2011 December 2011

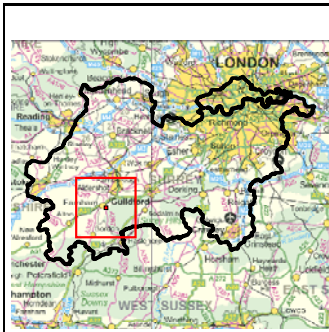
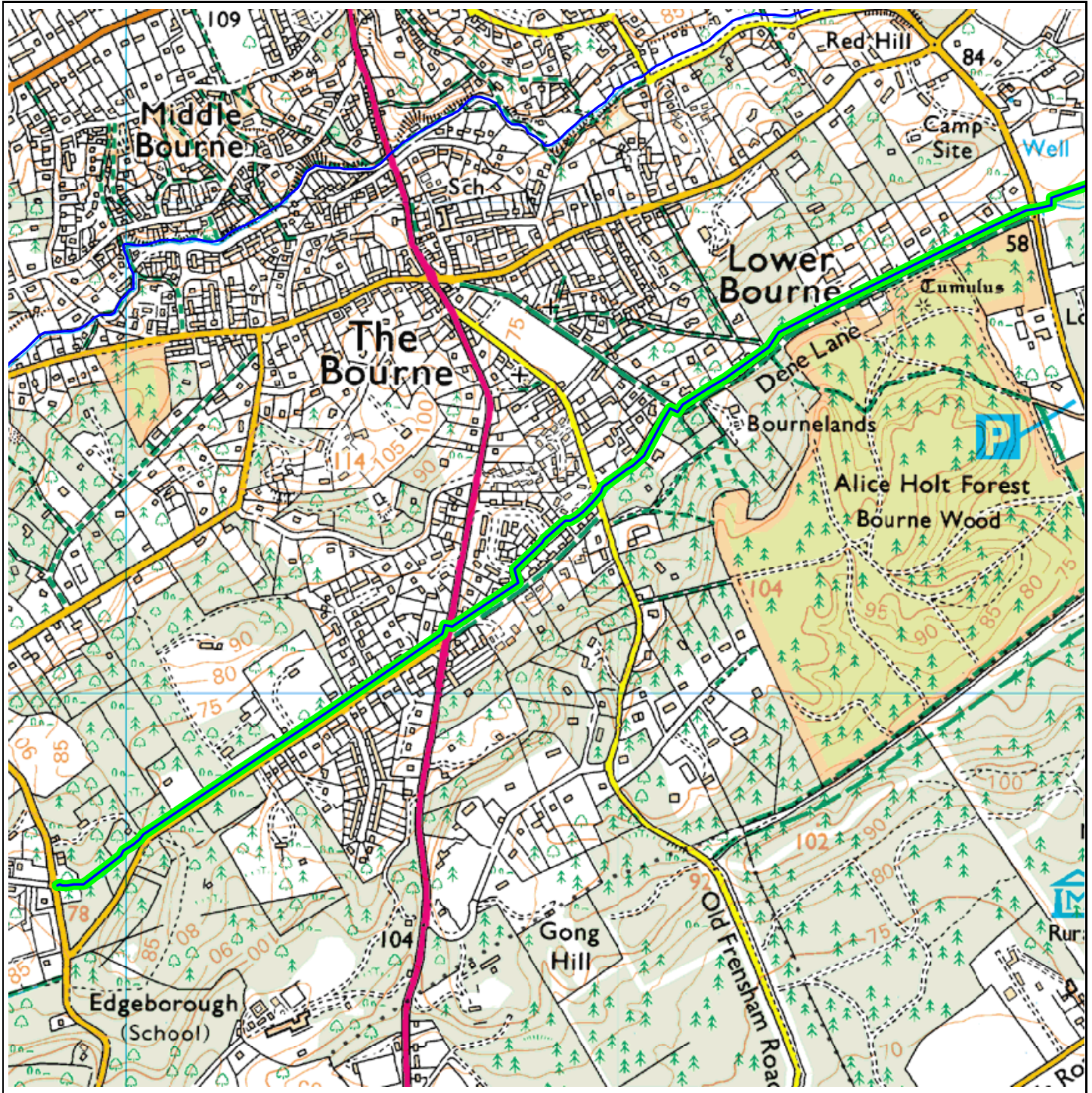
*Maintenance Codes

-

None - None

County: Surrey

Local Authority: Waverley District(B)



Legend

 Activity Area

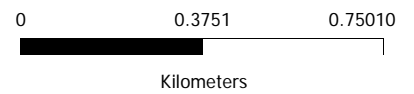
Watercourse Name & Ref: 30FN/02/02 - Frensham Vale Stream

Upstream OS Grid Ref: SU8386243607

Length (m): 2500

Map Ref: SU84SW

Activities:



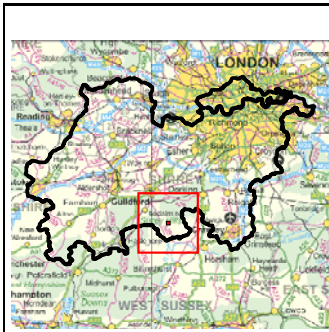
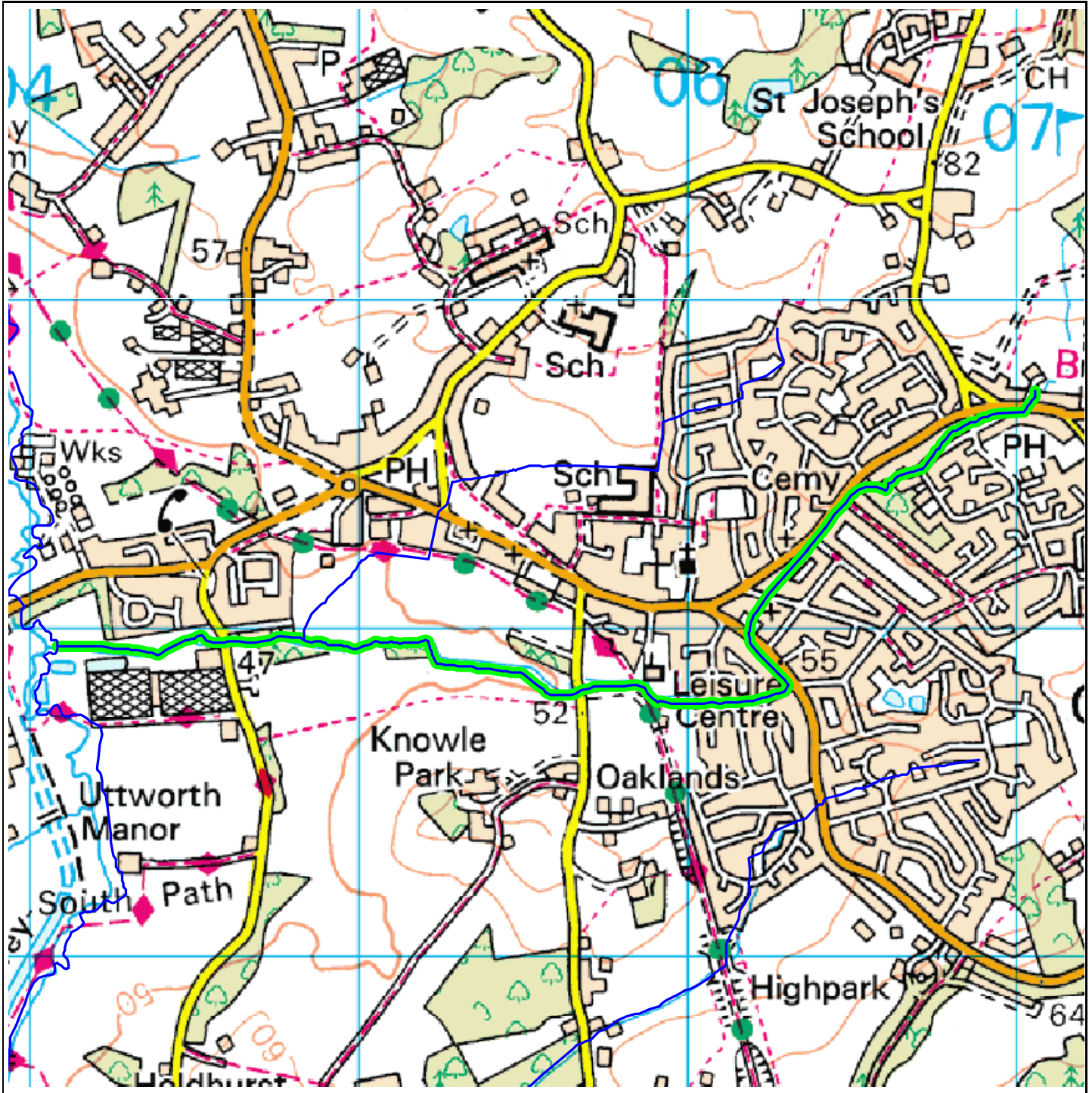
© Crown copyright. All rights reserved.
Environment Agency, 100026380. 2011.

Waverley District(B)

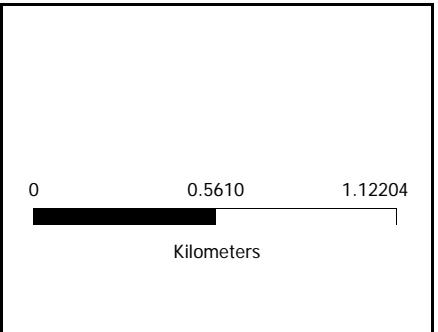
None - None

System Code	Name of System	Watercourse	*Maintenance Codes	Location Start / End	Date Start / End
None - N		Frensham Vale Stream		SU8386243607 SU8585344983	January 2012 January 2012

*Maintenance Codes



Watercourse Name & Ref:	30LM/01/01 - Littlemead Brook
Upstream OS Grid Ref:	TQ0597438766
Length (m):	2029
Map Ref:	TQ03NE
Activities:	



Legend

Activity Area

© Crown copyright. All rights reserved.
Environment Agency, 100026380. 2011.

Waverley District(B)

None - None

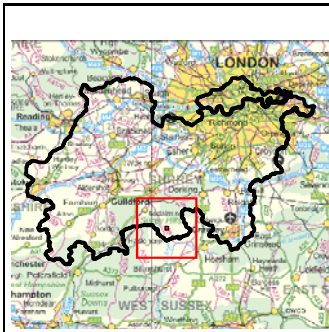
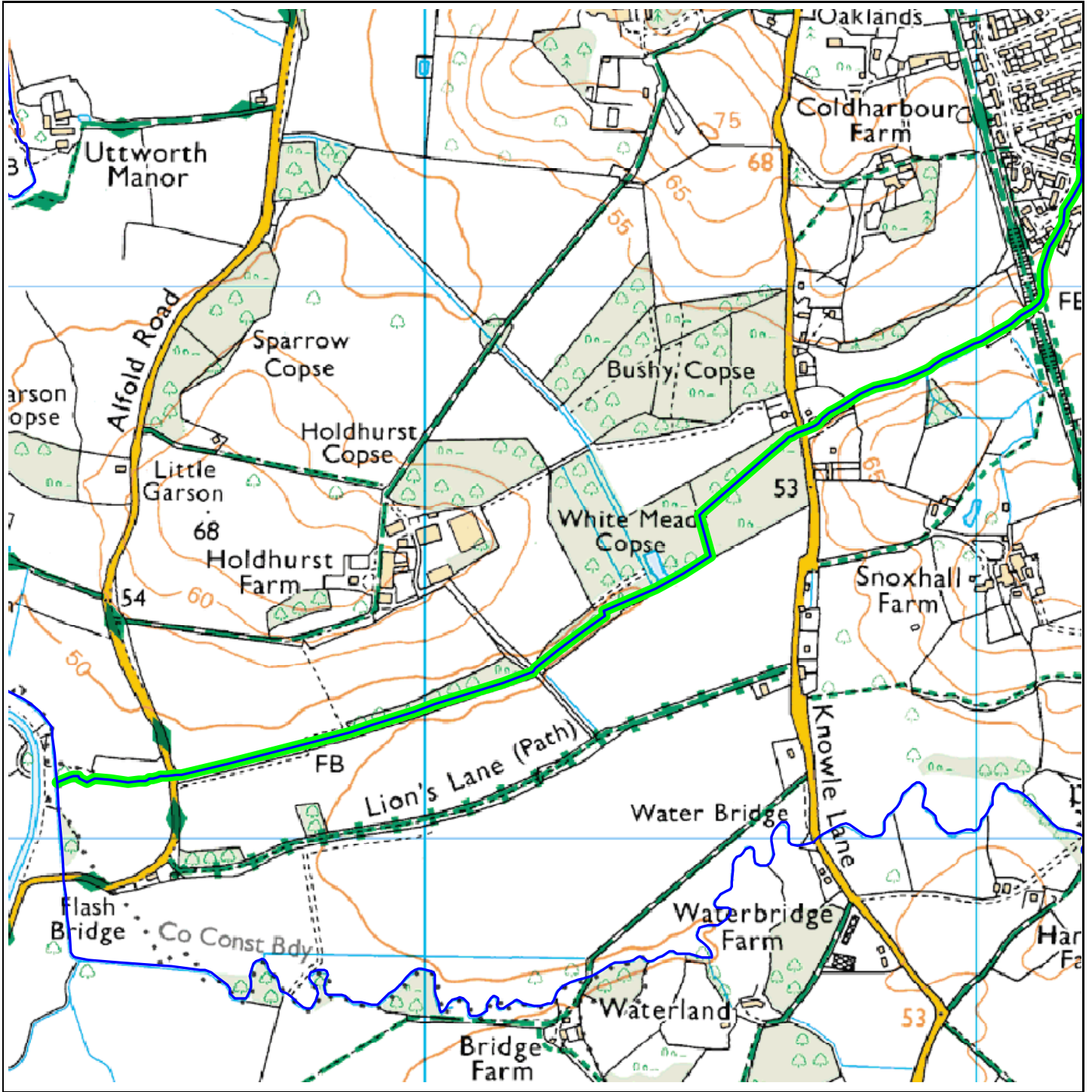
System Code	Name of System	Watercourse	*Maintenance Codes	Location Start / End	Date Start / End
None - N		Littlemead Brook		TQ0597438766 TQ0408738939	September 2011 September 2011

*Maintenance Codes

None - None

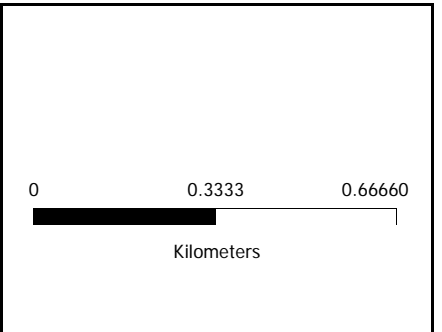
County: Surrey

Local Authority: Waverley District(B)



Watercourse Name & Ref:	30HB/01/01 - Holdhurst Brook
Upstream OS Grid Ref:	TQ0610637957
Length (m):	2091
Map Ref:	TQ03NE

Activities:



Legend

Activity Area

© Crown copyright. All rights reserved.
Environment Agency, 100026380. 2011.

Waverley District(B)

None - None

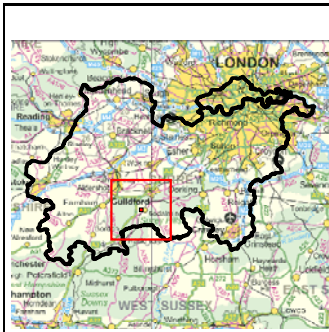
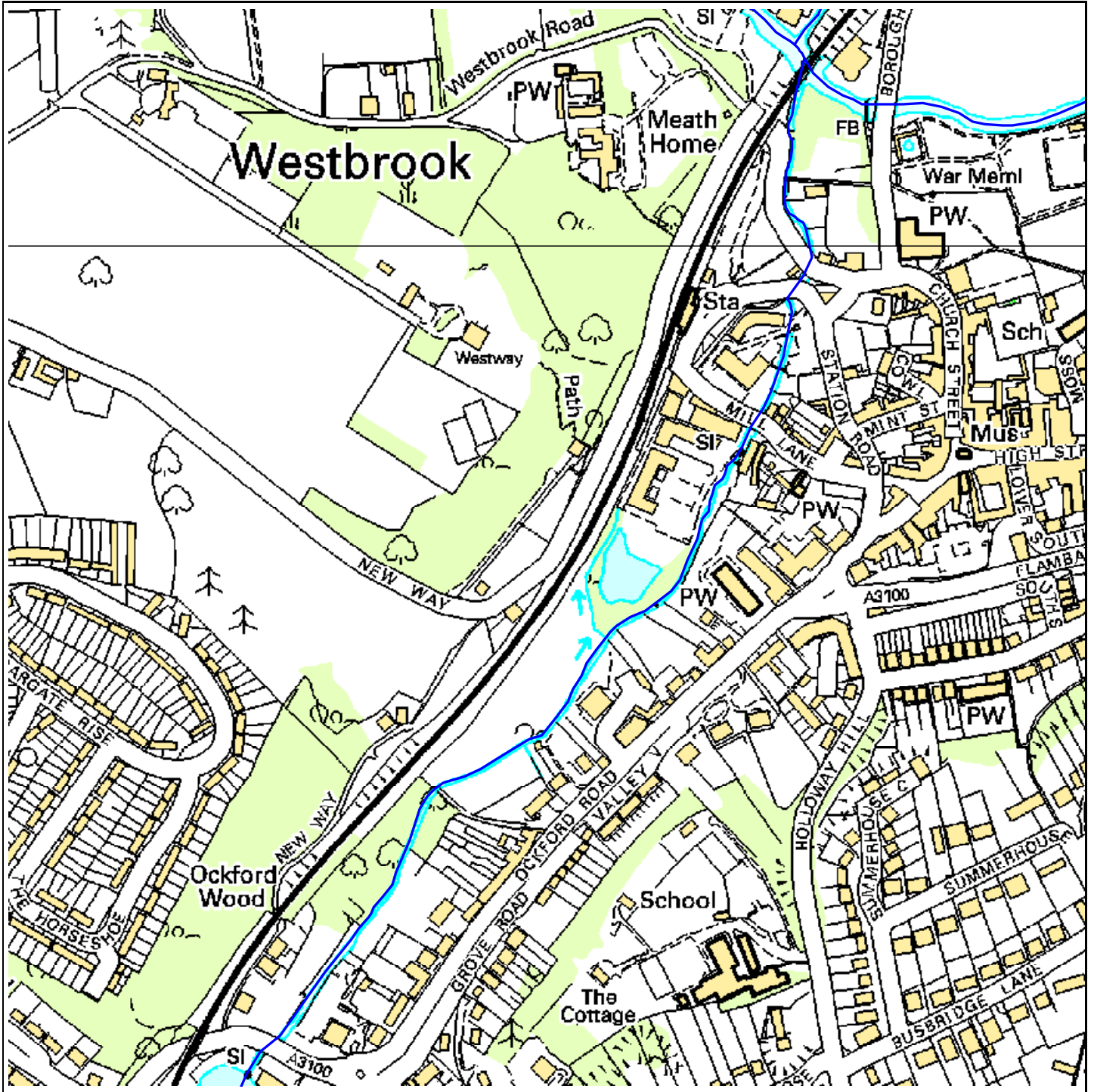
System Code	Name of System	Watercourse	*Maintenance Codes	Location Start / End	Date Start / End
None - N		Holdhurst Brook		TQ0610637957 TQ0433737097	August 2011 August 2011

*Maintenance Codes

None - None

County: Surrey

Local Authority: Waverley District(B)



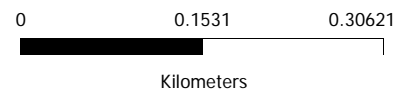
Watercourse Name & Ref: 300K/01/01 - Ock

Upstream OS Grid Ref: SU9628743342

Length (m): 995

Map Ref: SU94SE

Activities:



© Crown copyright. All rights reserved.
Environment Agency, 100026380. 2011.

Legend

 Activity Area

Waverley District(B)

None - None

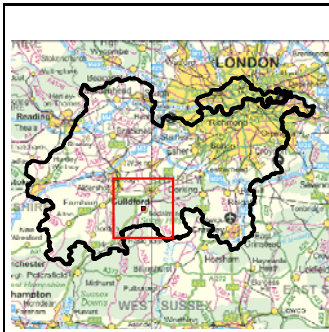
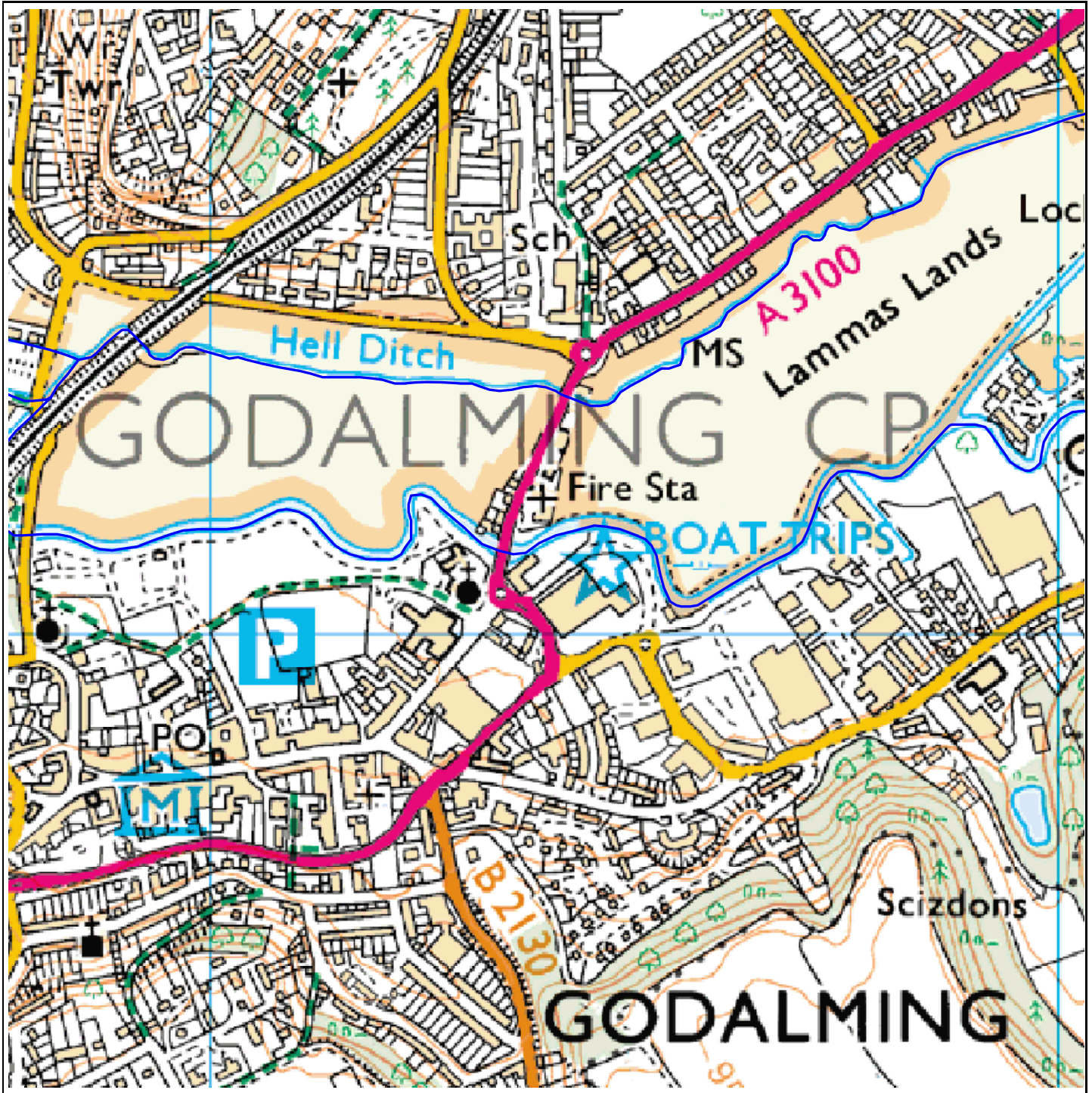
System Code	Name of System	Watercourse	*Maintenance Codes	Location Start / End	Date Start / End
None - N		Ock		SU9628743342 SU9672344155	November 2011 December 2011

*Maintenance Codes

None - None

County: Surrey

Local Authority: Waverley District(B)



Legend

 Activity Area

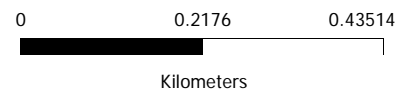
Watercourse Name & Ref: 30WE/08/01 - WEY (UPPER REACH) (08/01)

Upstream OS Grid Ref: SU9582544562

Length (m): 3159

Map Ref: SU94SE

Activities:



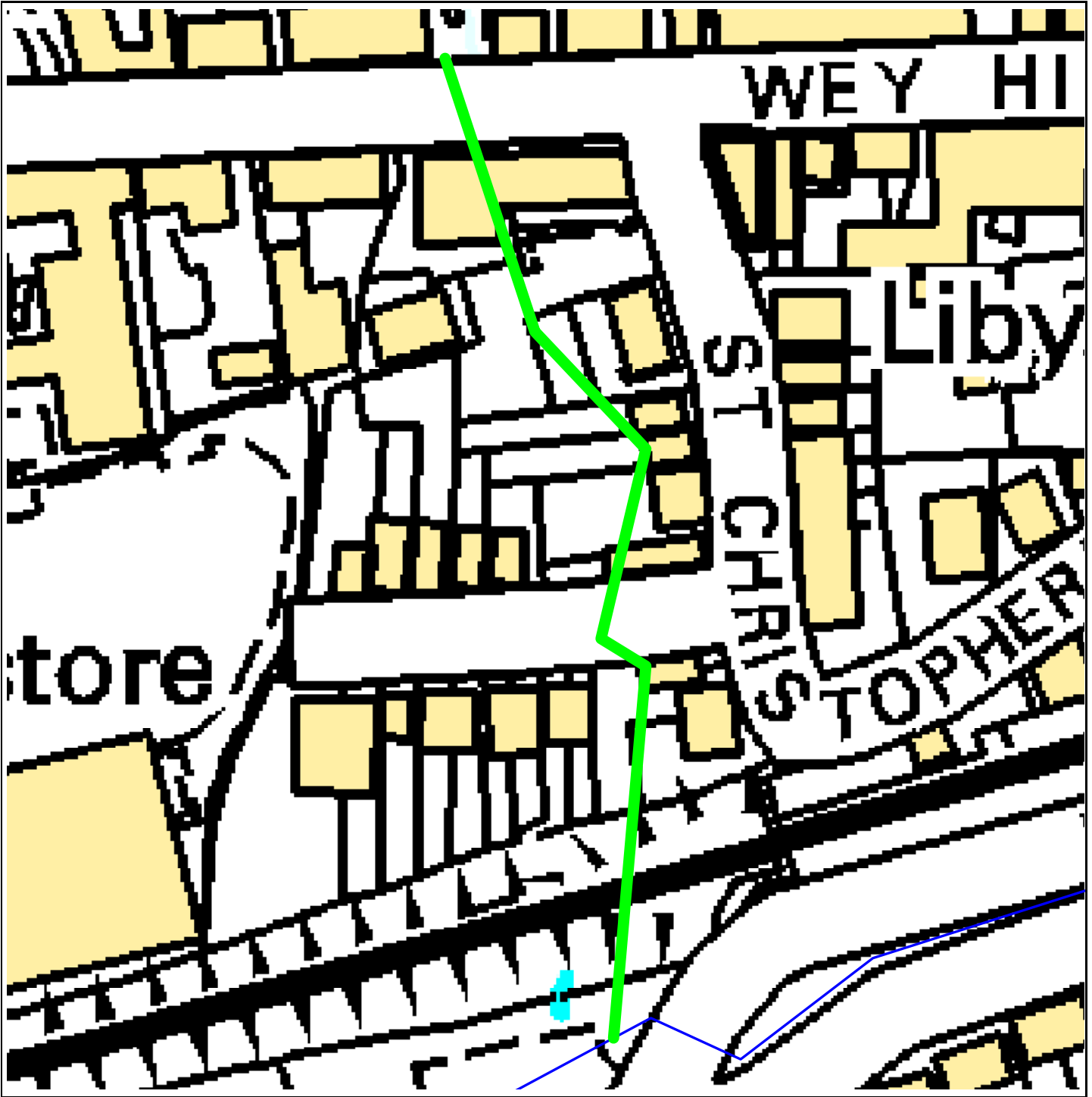
© Crown copyright. All rights reserved.
Environment Agency, 100026380. 2011.

Waverley District(B)

None - None

System Code	Name of System	Watercourse	*Maintenance Codes	Location Start / End	Date Start / End
None - N		WEY (UPPER REACH) (08/01)		SU9582544562 SU9822344363	April 2011 October 2011

*Maintenance Codes



Legend

█ Activity Area

Watercourse Name & Ref:	30SB/01/01 - Wey South Branch Tributary
Upstream OS Grid Ref:	SU8910032845
Length (m):	199
Map Ref:	SU83SE
Activities:	

© Crown copyright. All rights reserved.
Environment Agency, 100026380. 2011.

Waverley District(B)

-

System Code	Name of System	Watercourse	*Maintenance Codes	Location Start / End	Date Start / End
-		Wey South Branch Tributary		SU8910032845 SU8913132663	August 2011 September 2011

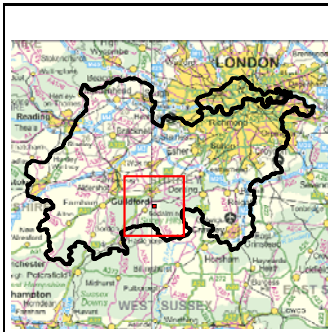
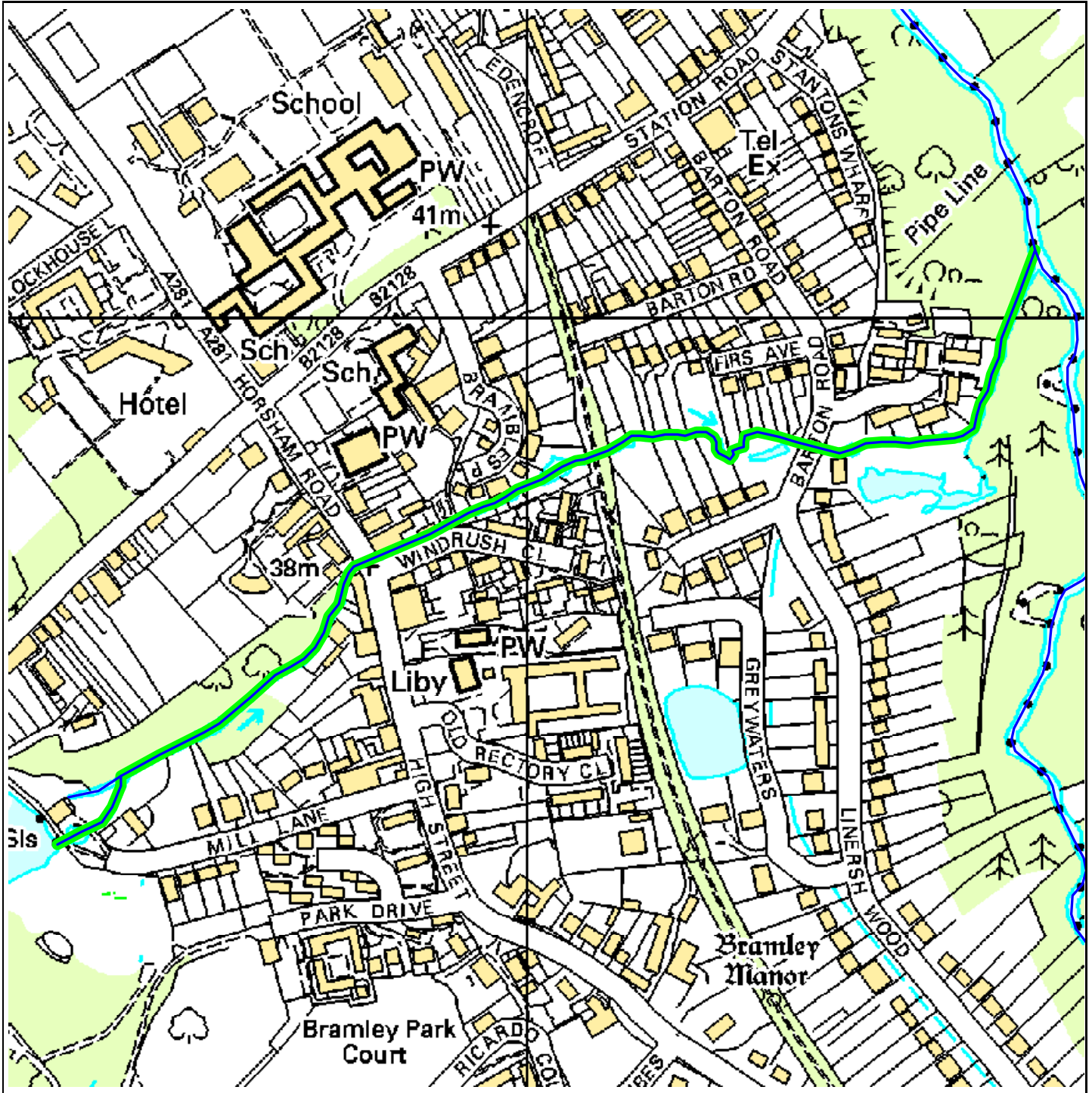
*Maintenance Codes

-

None - None

County: Surrey

Local Authority: Waverley District(B)



Legend

 Activity Area

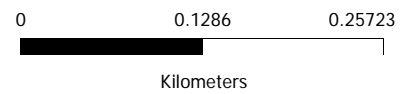
Watercourse Name & Ref: 30HC/01/01 - Hascombe Stream

Upstream OS Grid Ref: TQ0067244633

Length (m): 912

Map Ref: TQ04SW

Activities:



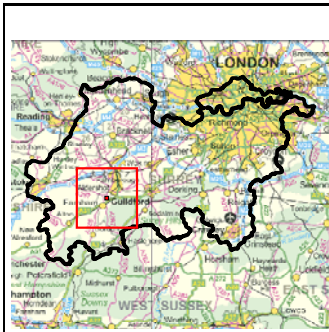
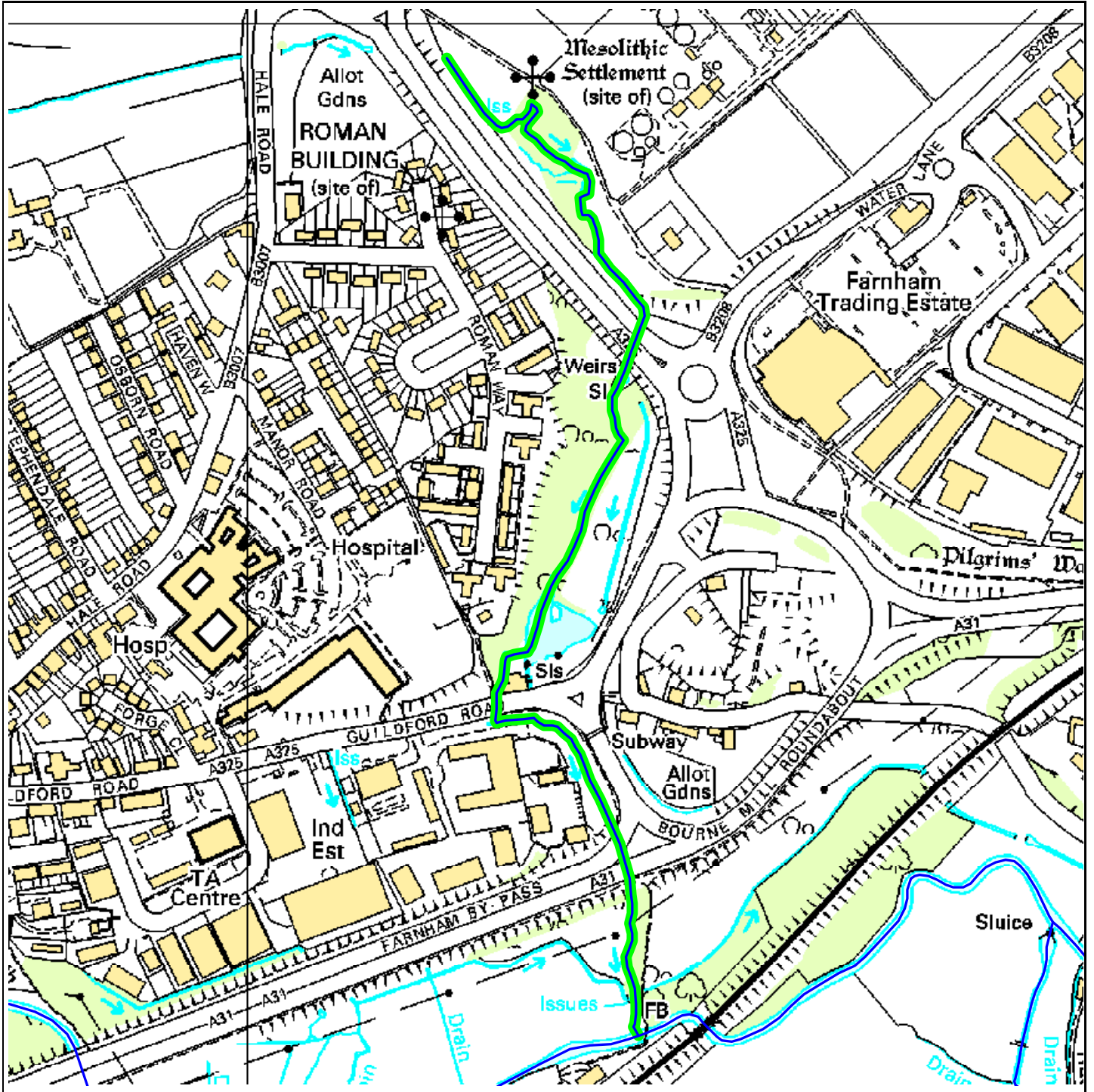
© Crown copyright. All rights reserved.
Environment Agency, 100026380. 2011.

Waverley District(B)

None - None

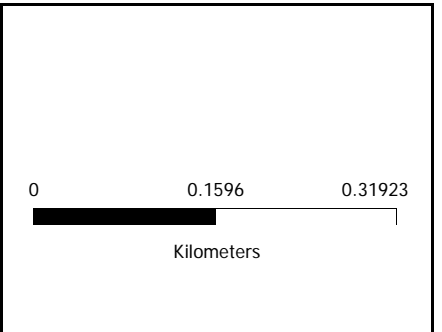
System Code	Name of System	Watercourse	*Maintenance Codes	Location Start / End	Date Start / End
None - N		Hascombe Stream		TQ0067244633 TQ0135545047	July 2011 July 2011

*Maintenance Codes



Watercourse Name & Ref:	30FP/01/01 - Farnham Park Tributary
Upstream OS Grid Ref:	SU8517347970
Length (m):	1096
Map Ref:	SU84NE

Activities:



© Crown copyright. All rights reserved.
Environment Agency, 100026380. 2011.

Legend

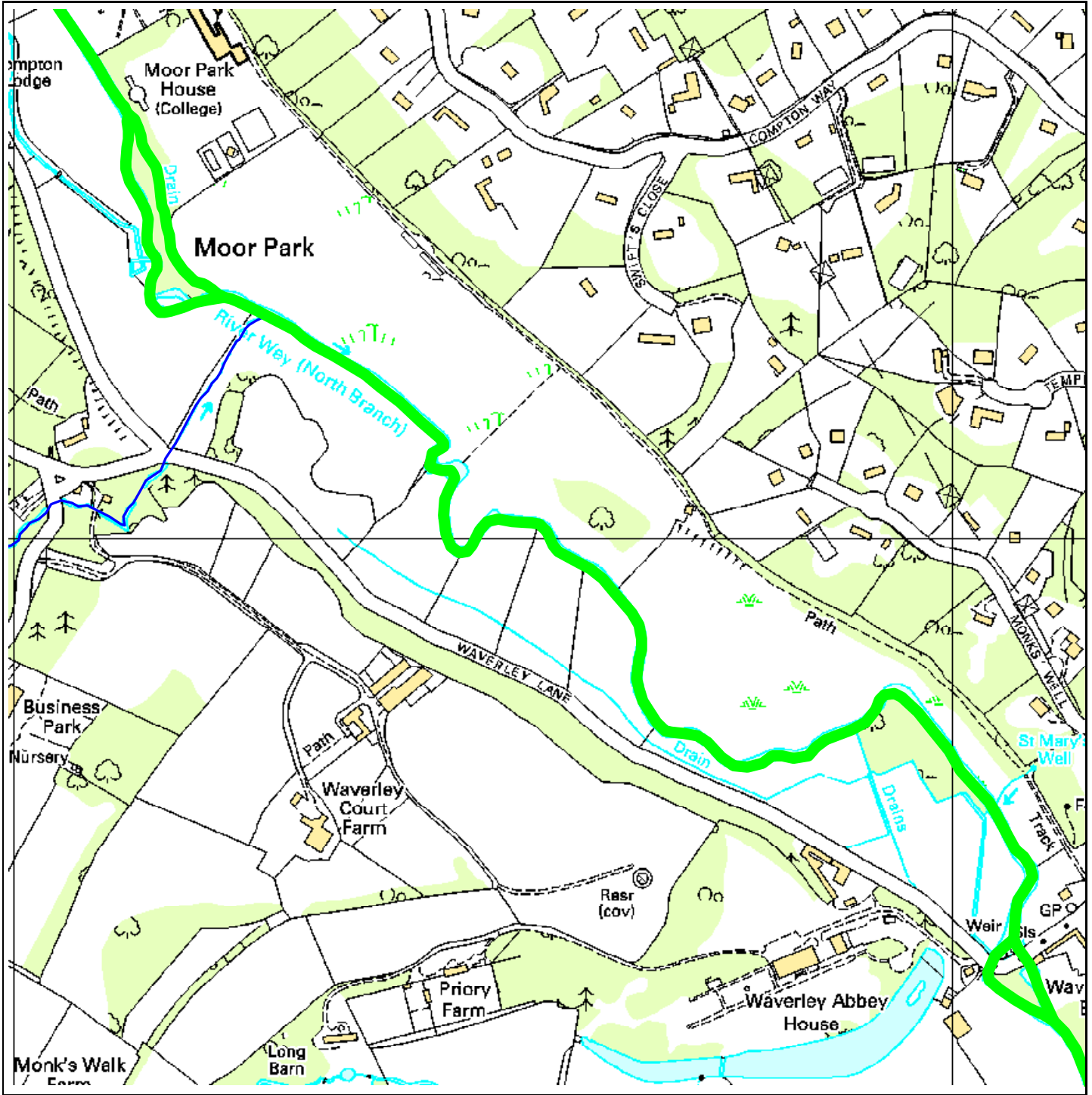
 Activity Area

Waverley District(B)

None - None

System Code	Name of System	Watercourse	*Maintenance Codes	Location Start / End	Date Start / End
None - N		Farnham Park Tributary		SU8517347970 SU8533847123	January 2012 January 2012

*Maintenance Codes



Legend

█ Activity Area

Watercourse Name & Ref:	30WN/01/03 - WEY (NORTHERN BRANCH) (01/03)
Upstream OS Grid Ref:	SU8604446572
Length (m):	1862
Map Ref:	SU84NE
Activities:	

© Crown copyright. All rights reserved.
Environment Agency, 100026380. 2011.

Waverley District(B)

-

System Code	Name of System	Watercourse	*Maintenance Codes	Location Start / End	Date Start / End
-		WEY (NORTHERN BRANCH) (01/03)		SU8604446572 SU8706745573	March 2012 March 2012

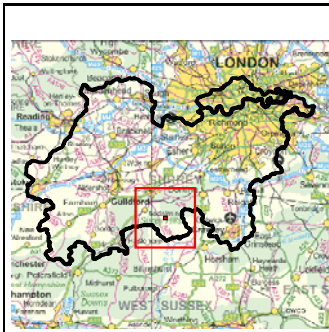
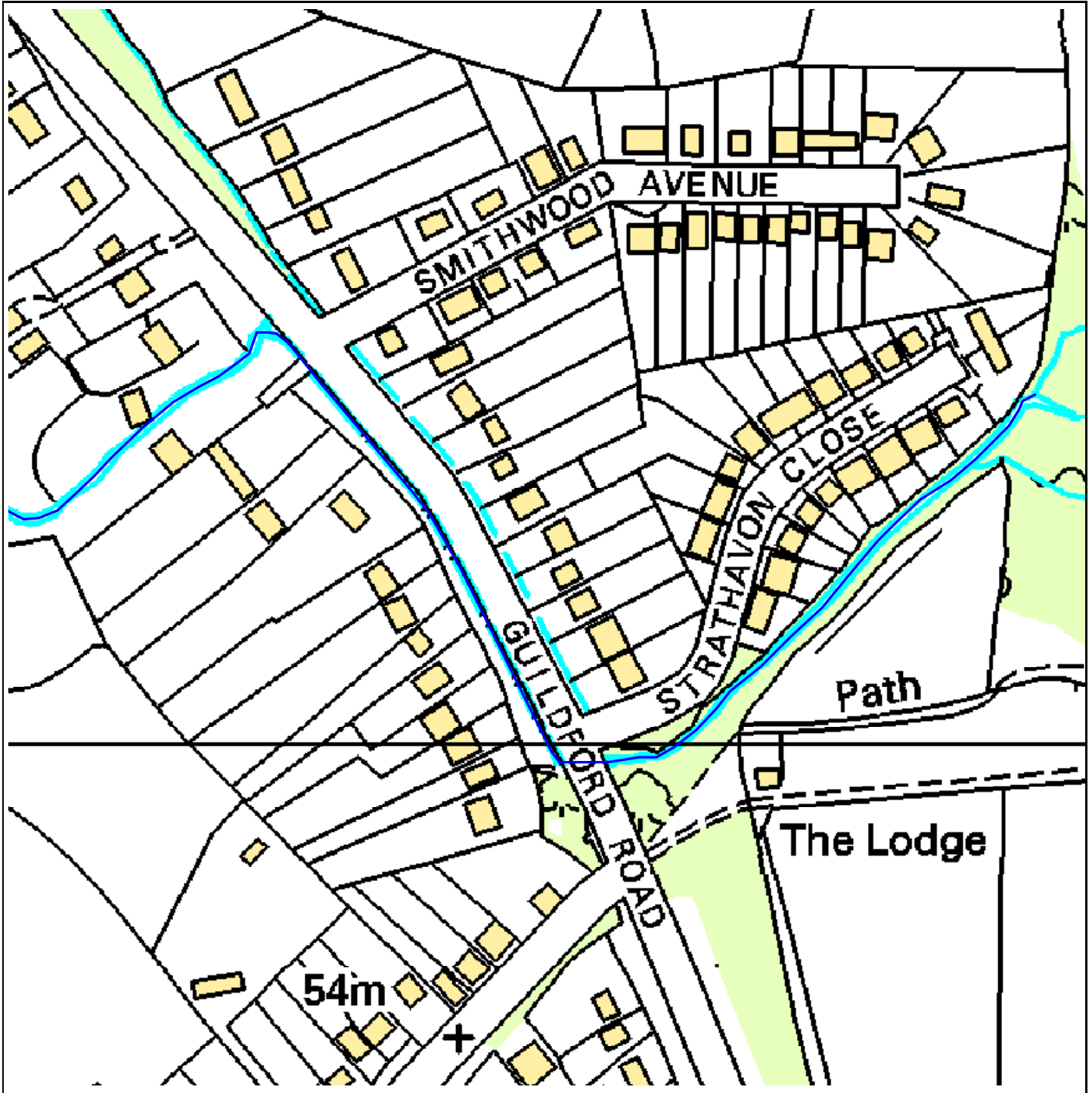
*Maintenance Codes

-

None - None

County: Surrey

Local Authority: Waverley District(B)



Legend

 Activity Area

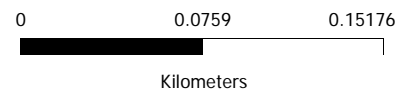
Watercourse Name & Ref: 30AL/01/02 - Alderbrook Stream

Upstream OS Grid Ref: TQ0482941143

Length (m): 590

Map Ref: TQ04SW

Activities:



© Crown copyright. All rights reserved.
Environment Agency, 100026380. 2011.

Waverley District(B)

None - None

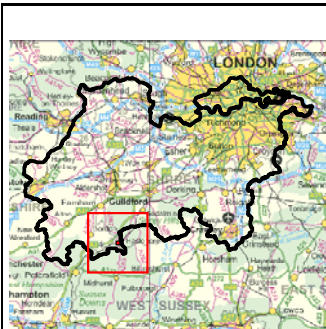
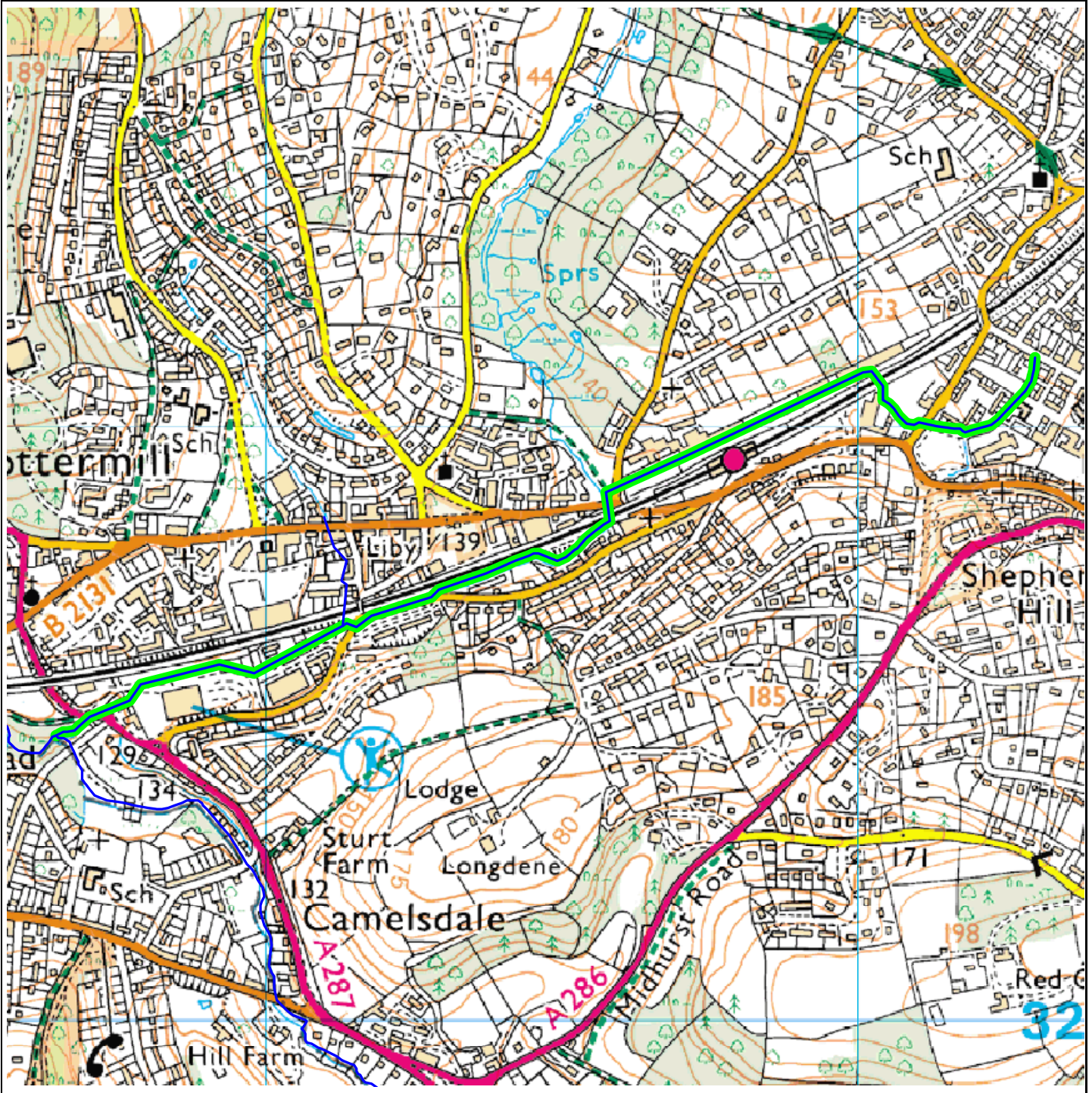
System Code	Name of System	Watercourse	*Maintenance Codes	Location Start / End	Date Start / End
None - N		Alderbrook Stream		TQ0482941143 TQ0442641096	July 2011 July 2011

*Maintenance Codes

None - None

County: Surrey

Local Authority: Waverley District(B)



Legend

 Activity Area

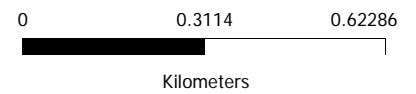
Watercourse Name & Ref: 30SR/01/01 - Wey South Branch - Railway

Upstream OS Grid Ref: SU9030033114

Length (m): 1995

Map Ref: SU83SE

Activities:



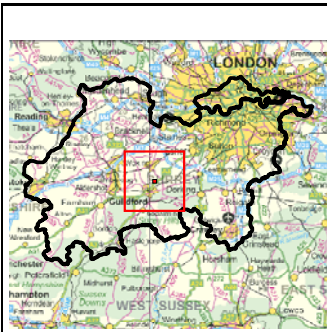
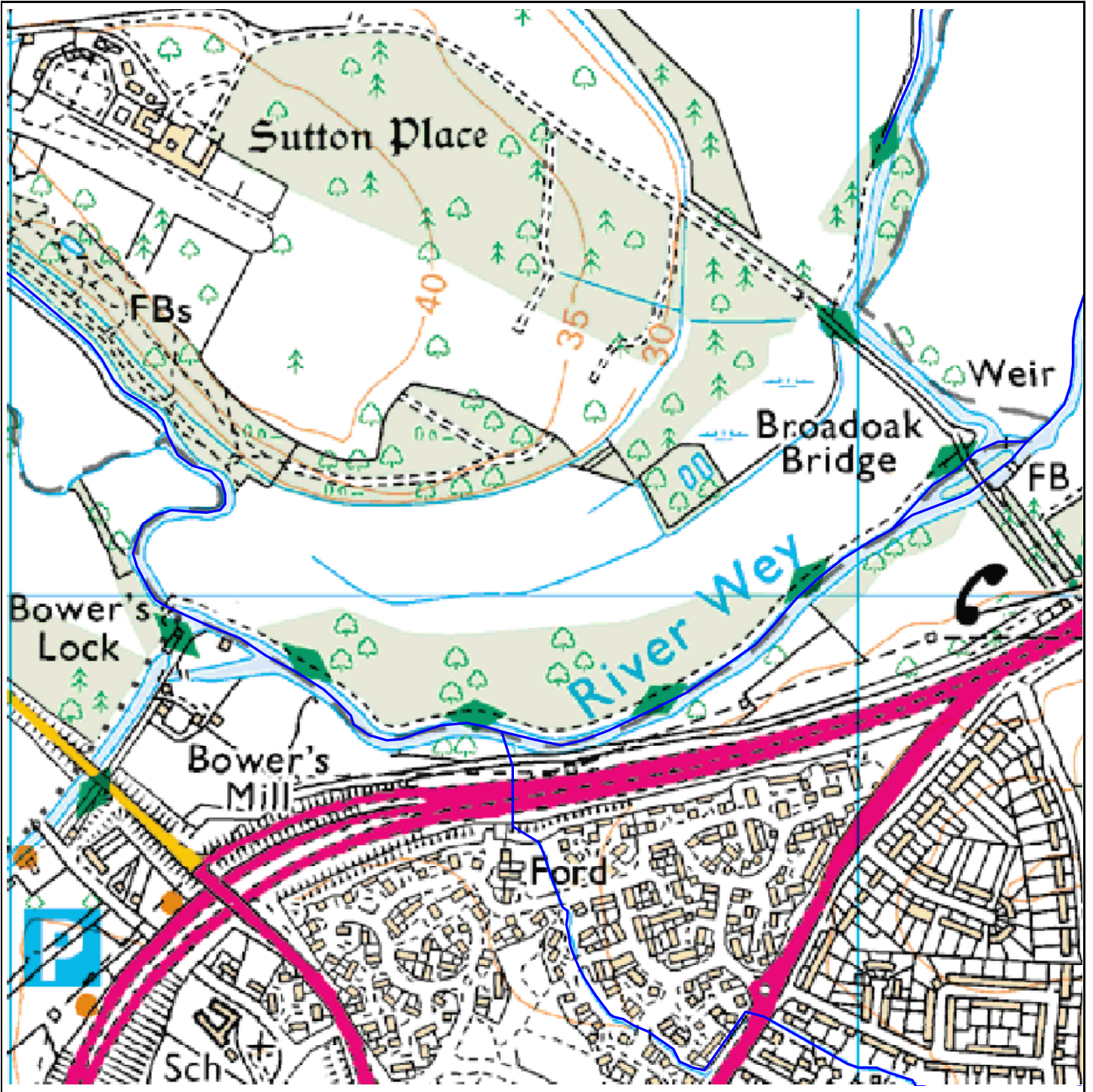
© Crown copyright. All rights reserved.
Environment Agency, 100026380. 2011.

Waverley District(B)

None - None

System Code	Name of System	Watercourse	*Maintenance Codes	Location Start / End	Date Start / End
None - N		Wey South Branch - Railway		SU9030033114 SU8864732477	August 2011 September 2011

*Maintenance Codes



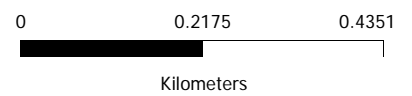
Watercourse Name & Ref: 30WE/05/01 - WEY (LOWER REACHES) (05/01)

Upstream OS Grid Ref: TQ0118652985

Length (m): 1116

Map Ref: TQ05SW

Activities:



© Crown copyright. All rights reserved.
Environment Agency, 100026380. 2011.

Legend

 Activity Area

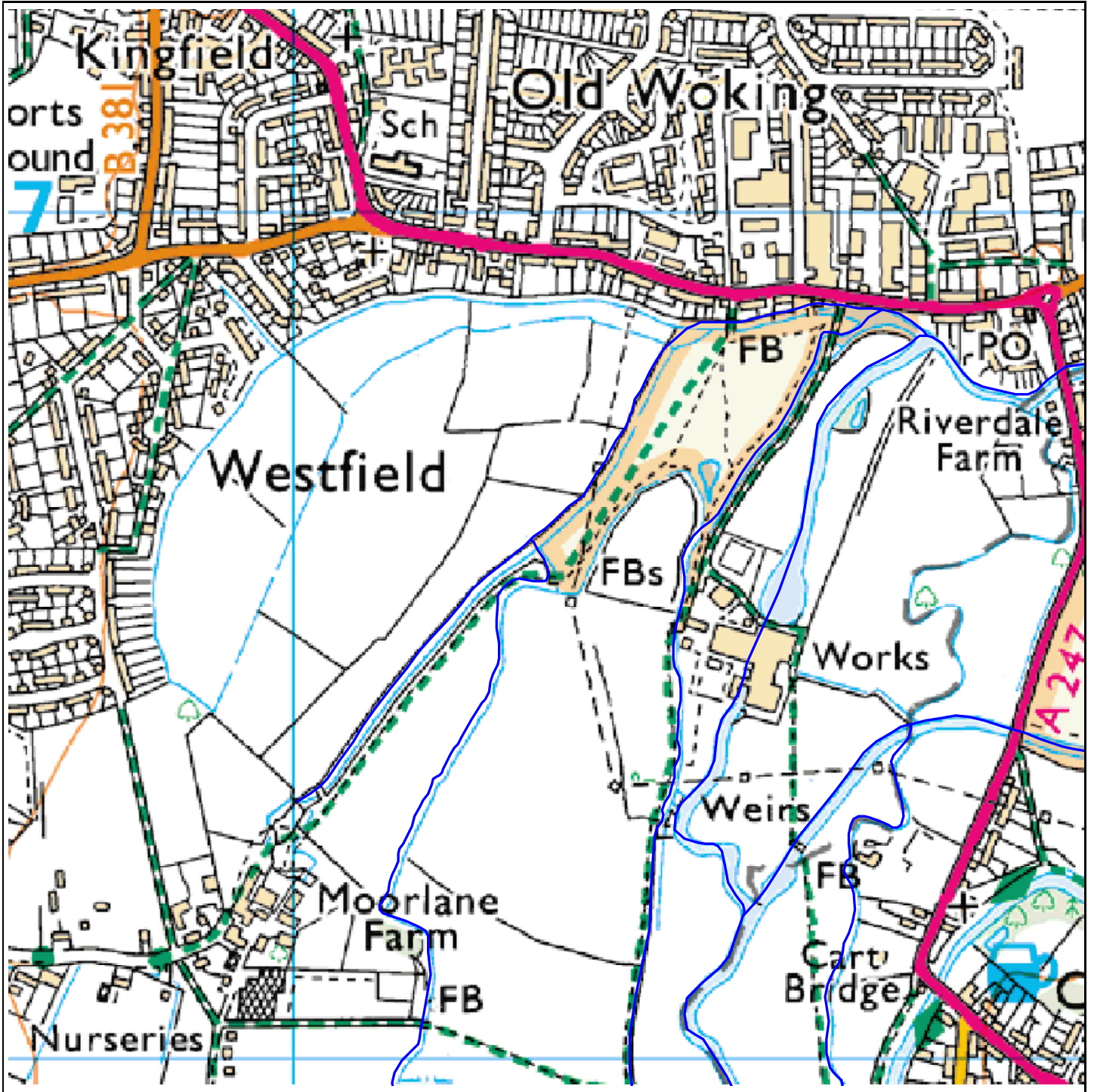
Woking District(B)

None - None

System Code	Name of System	Watercourse	*Maintenance Codes	Location Start / End	Date Start / End
None - N		WEY (LOWER REACHES) (05/01)		TQ0118652985 TQ0214953131	April 2011 October 2011

*Maintenance Codes

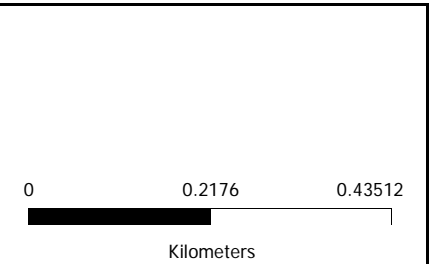
-



Legend

█ Activity Area

Watercourse Name & Ref:	30WE/04/21 - RUNTLEYWOOD DITCHES (W)
Upstream OS Grid Ref:	TQ0100856301
Length (m):	420
Map Ref:	TQ05NW
Activities:	



© Crown copyright. All rights reserved.
Environment Agency, 100026380. 2011.

Woking District(B)

None - None

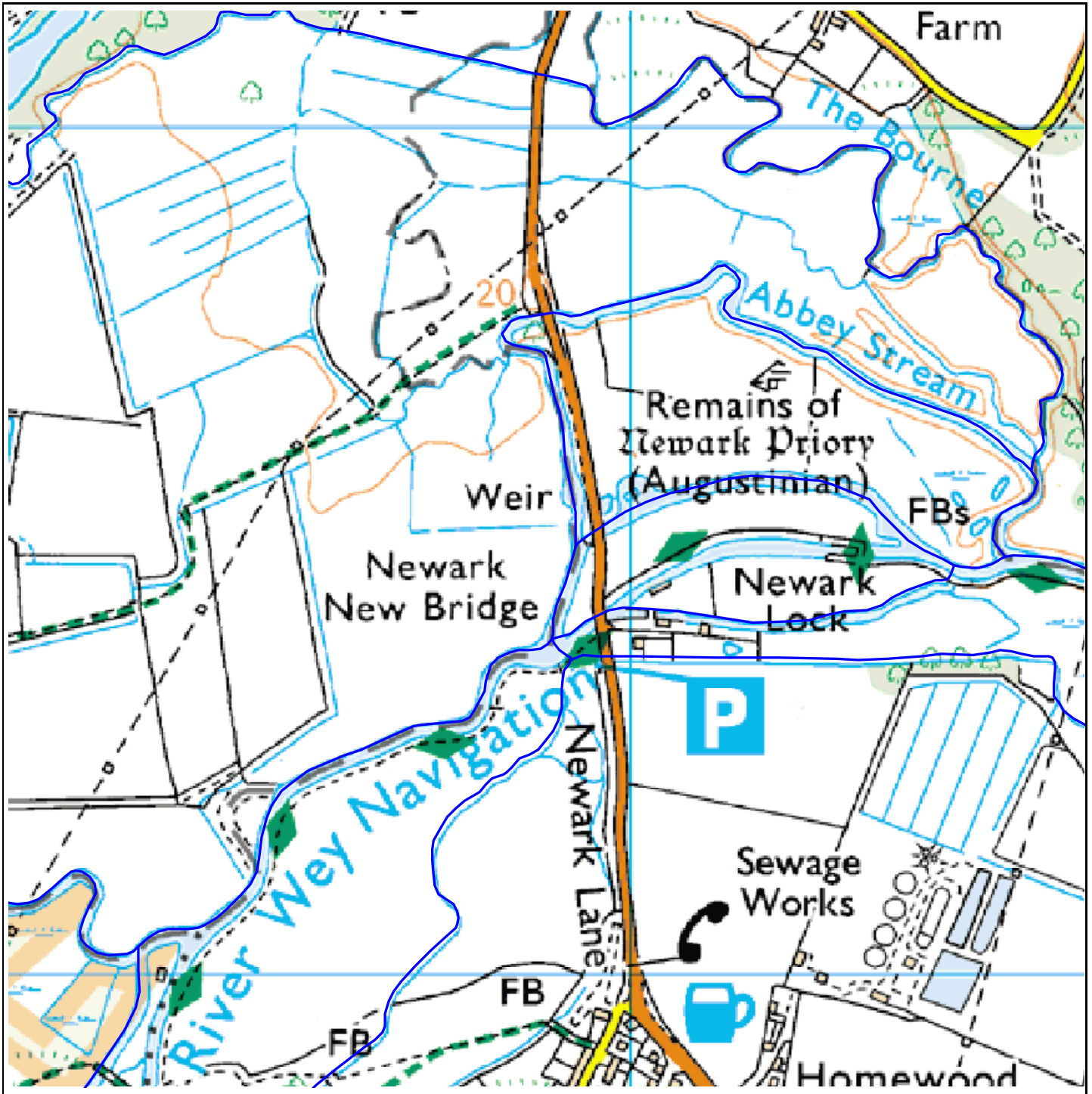
System Code	Name of System	Watercourse	*Maintenance Codes	Location Start / End	Date Start / End
None - N		RUNTLEYWOOD DITCHES (W)		TQ0100856301 TQ0128556612	January 2012 February 2012

*Maintenance Codes

None - None

County: Surrey

Local Authority: Woking District(B)



Legend

 Activity Area

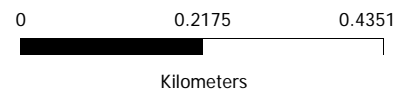
Watercourse Name & Ref: 30WE/03/02 - WEY (LOWER REACHES) (03/02)

Upstream OS Grid Ref: TQ0286656961

Length (m): 1839

Map Ref: TQ05NW

Activities:



© Crown copyright. All rights reserved.
Environment Agency, 100026380. 2011.

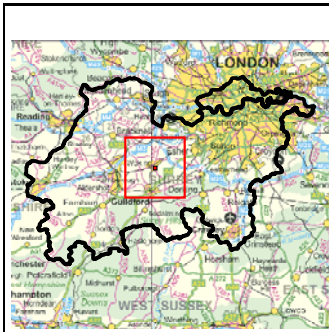
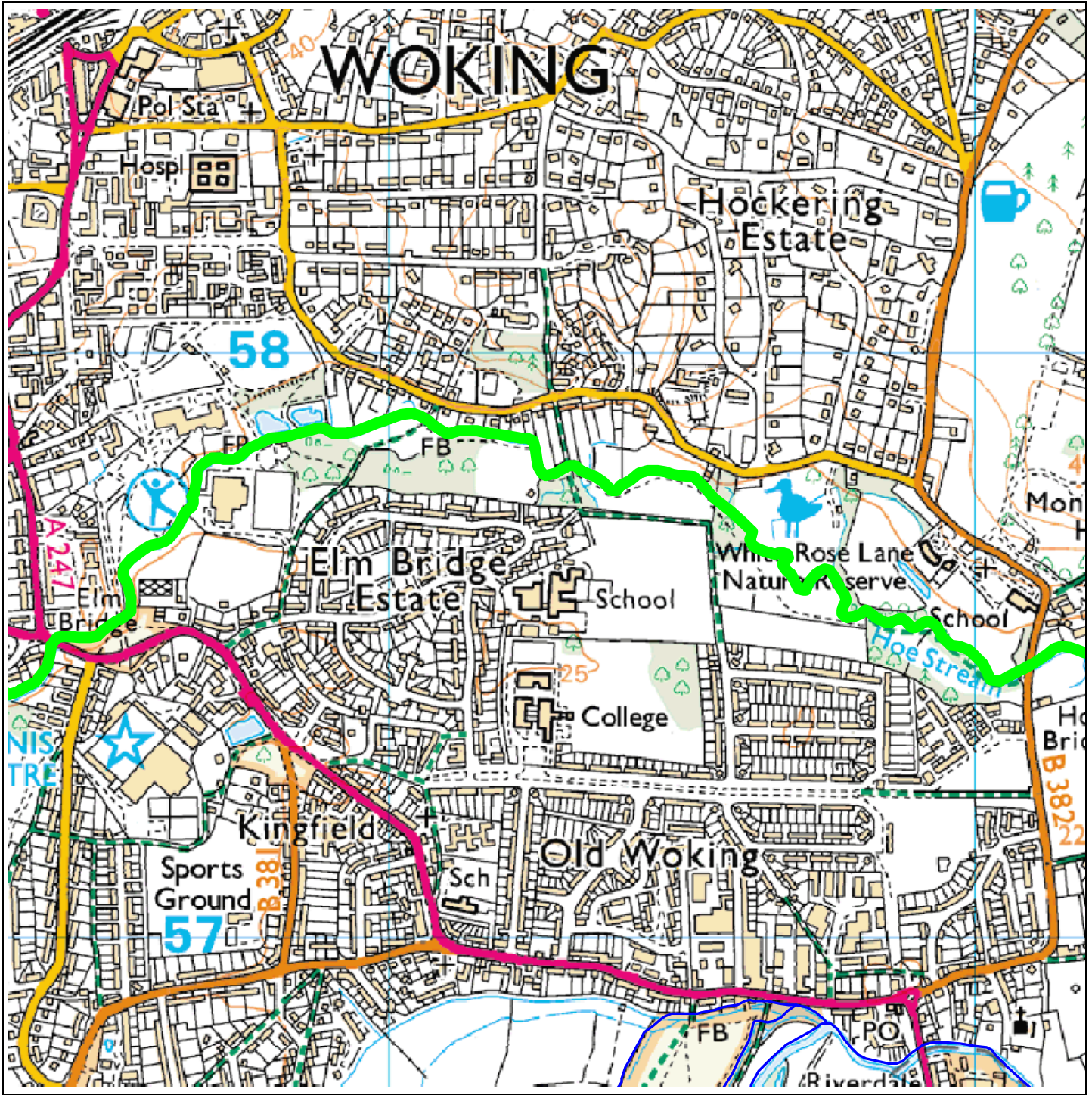
Woking District(B)

None - None

System Code	Name of System	Watercourse	*Maintenance Codes	Location Start / End	Date Start / End
None - N		WEY (LOWER REACHES) (03/02)		TQ0286656961 TQ0394057507	April 2011 October 2011

*Maintenance Codes

-



Legend

 Activity Area

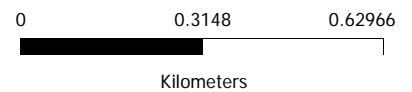
Watercourse Name & Ref: 30HS/01/03 - HOE STREAM (STANFORD BROOK) (01/03)

Upstream OS Grid Ref: TQ0043757511

Length (m): 2263

Map Ref: TQ05NW

Activities:



© Crown copyright. All rights reserved.
Environment Agency, 100026380. 2011.

Woking District(B)

-

System Code	Name of System	Watercourse	*Maintenance Codes	Location Start / End	Date Start / End
-		HOE STREAM (STANFORD BROOK) (01/03)		TQ0043757511 TQ0210857469	February 2012 February 2012

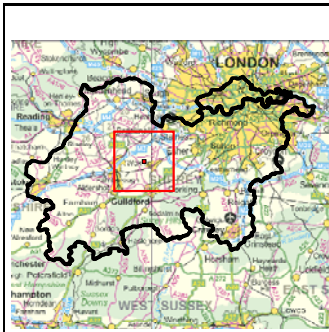
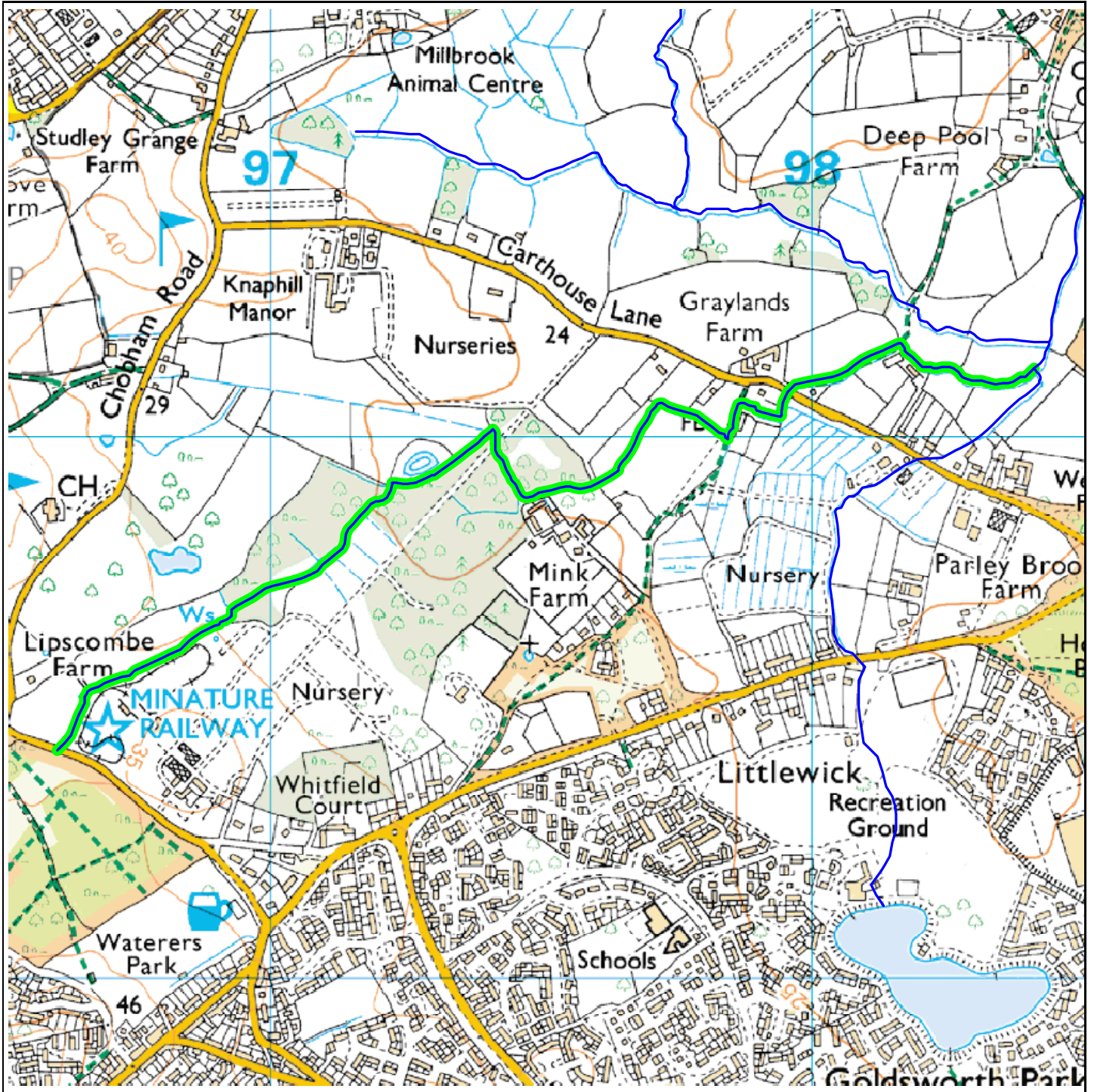
*Maintenance Codes

-

None - None

County: Surrey

Local Authority: Woking District(B)



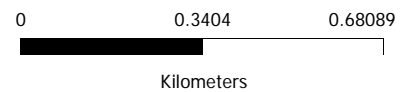
Watercourse Name & Ref: 30KB/01/01 - KNOPHILL BROOK

Upstream OS Grid Ref: SU9660759419

Length (m): 2410

Map Ref: SU95NE

Activities:



© Crown copyright. All rights reserved.
Environment Agency, 100026380. 2011.

Legend

 Activity Area

Woking District(B)

None - None

System Code	Name of System	Watercourse	*Maintenance Codes	Location Start / End	Date Start / End
None - N		KNOPHILL BROOK		SU9660759419 SU9841460125	September 2011 September 2011

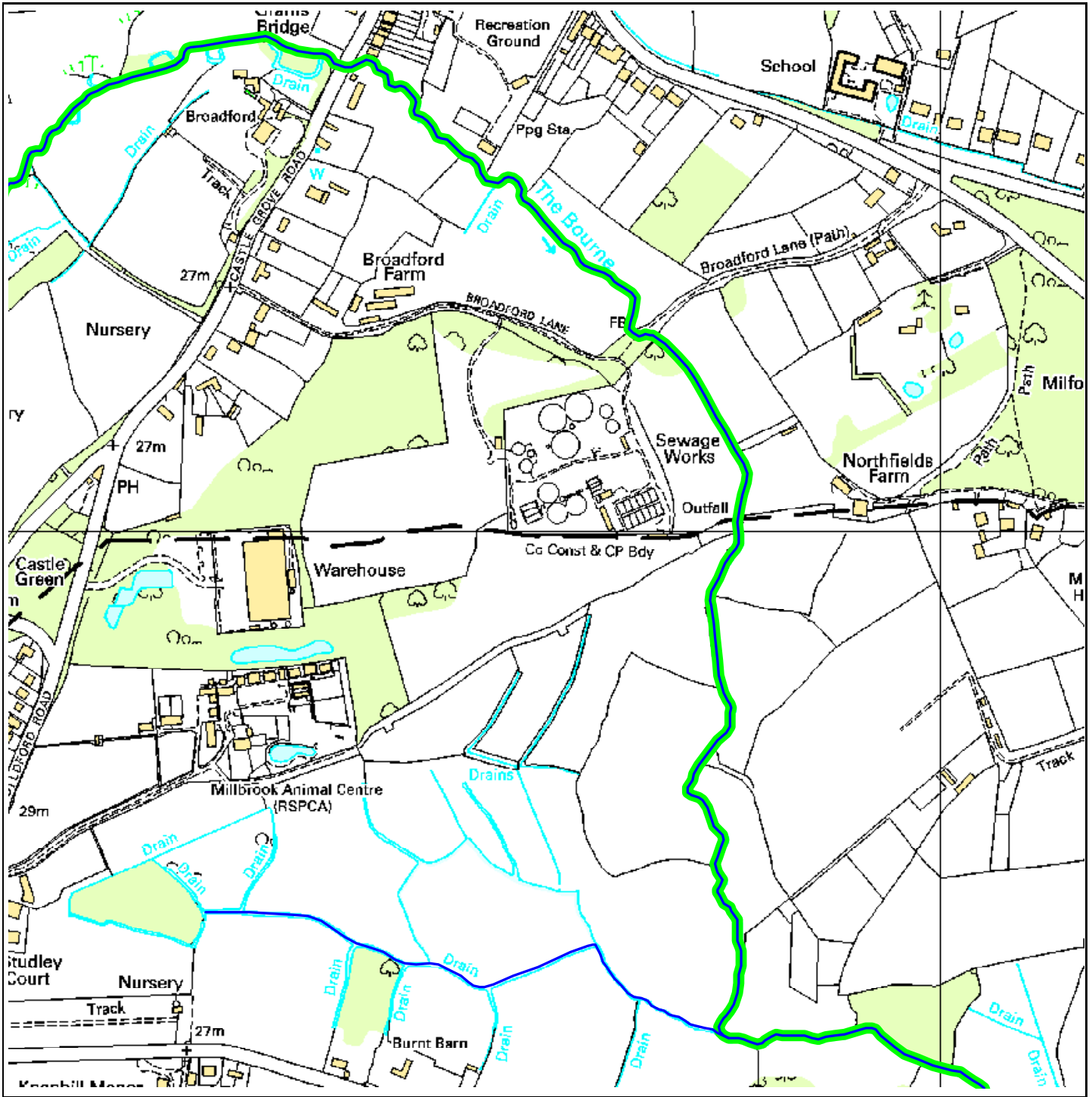
*Maintenance Codes

-

None - None

County: Surrey


Local Authority: Woking District(B)



Legend

 Activity Area

Watercourse Name & Ref:	30AB/03/03 - ADDLESTONE BOURNE (03/03)
Upstream OS Grid Ref:	SU9731961531
Length (m):	1461
Map Ref:	SU96SE
Activities:	



© Crown copyright. All rights reserved.
Environment Agency, 100026380. 2011.

Woking District(B)

None - None

System Code	Name of System	Watercourse	*Maintenance Codes	Location Start / End	Date Start / End
None - N		ADDLESTONE BOURNE (03/03)		SU9731961531 SU9775960417	March 2012 March 2012

*Maintenance Codes