

Oxfordshire Maintenance Programme 2011/2012

Our Operations Delivery teams are out in force in Oxfordshire, clearing our watercourses as part of an Annual River Maintenance Programme to reduce flood risk and improve wildlife habitats.

The maintenance activities include the control of aquatic weeds, grass cutting on river banks and tree/bush management. If left unmanaged they could block the flow of watercourses and increase the risk of flooding.

This document explains what type of activities are being carried out in each Local Authority area and when they are planned to take place.

Routine flood defence maintenance can create many opportunities for environmental improvements, but can also have a significant impact on environmental interests.

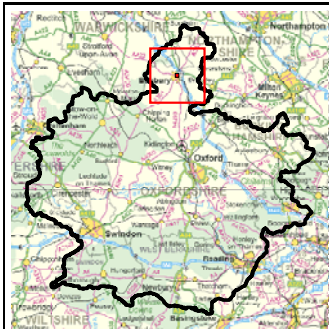
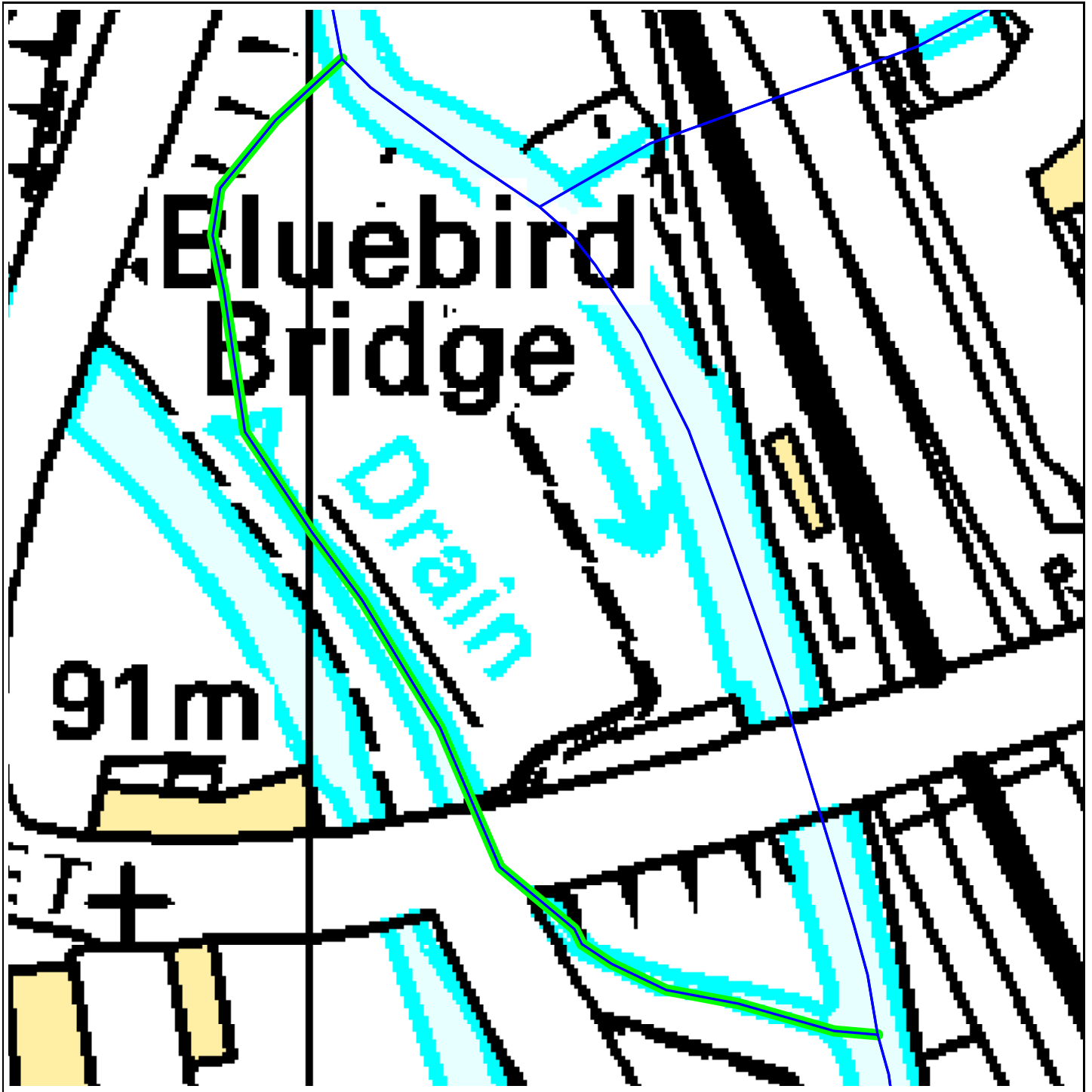
We use the best environmental option to minimise its environmental impact. These options are based on generic best practice advice for routine flood defence maintenance operations

If you want to know more about these options, refer to the Environmental Options on the River and Coastal Maintenance Programmes page of our website:

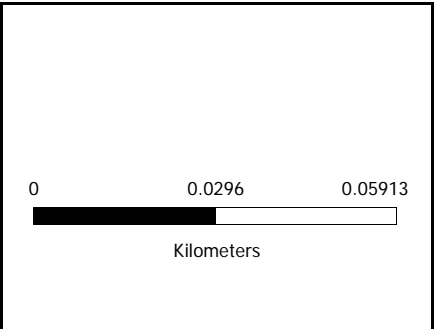
<http://www.environment-agency.gov.uk/homeandleisure/floods/109548.aspx>

Local Authority	Pages
Cherwell District	2 - 53
Oxford District (B)	54 - 111
South Oxfordshire District	112 - 139
Vale of White Horse District	140 - 183
West Oxfordshire District	184 - 217

Obstruction Removal is carried out on each watercourse as required



Watercourse Name & Ref:	14CH/10/11 - Banbury Bridge Loop
Upstream OS Grid Ref:	SP4600540722
Length (m):	218
Map Ref:	SP44SE
Activities:	



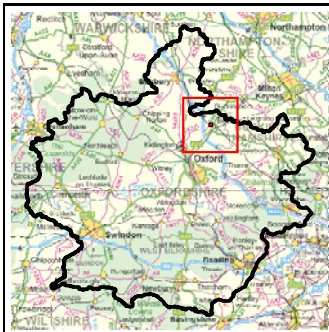
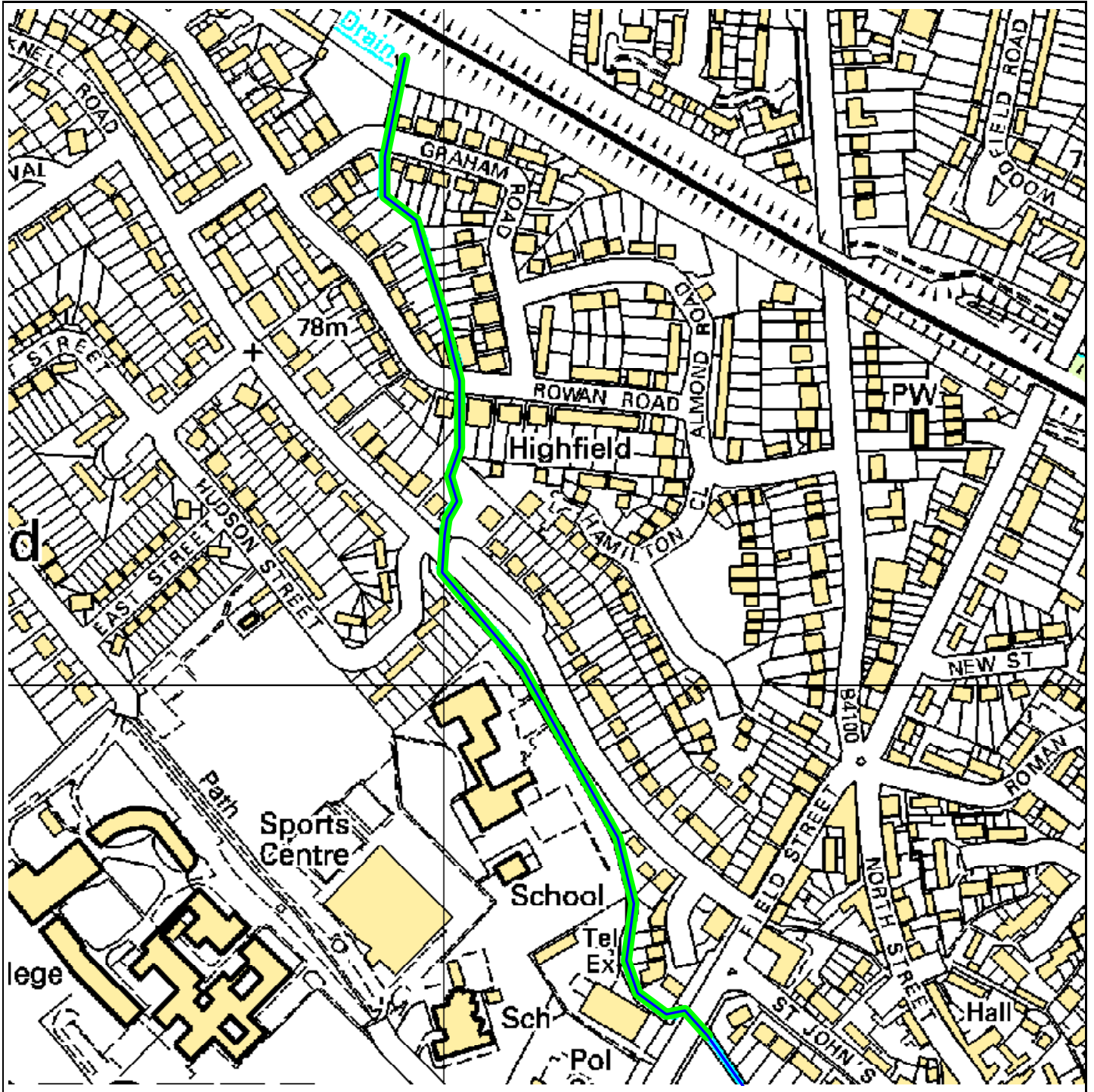
Legend	
	Activity Area

© Crown copyright. All rights reserved.
Environment Agency, 100026380. 2011.

FR15S061 - BANBURY SYSTEM

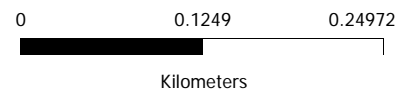
System Code	Name of System	Watercourse	*Maintenance Codes	Location Start / End	Date Start / End
FR15S061	BANBURY SYSTEM	Banbury Bridge Loop		SP4600540722 SP4609140565	June 2011 June 2011

*Maintenance Codes



Watercourse Name & Ref:	14BU/01/02 - Bure
Upstream OS Grid Ref:	SP5797323424
Length (m):	753
Map Ref:	SP52SE

Activities:



Legend

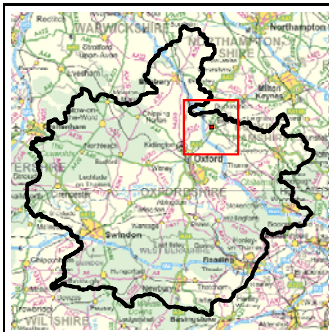
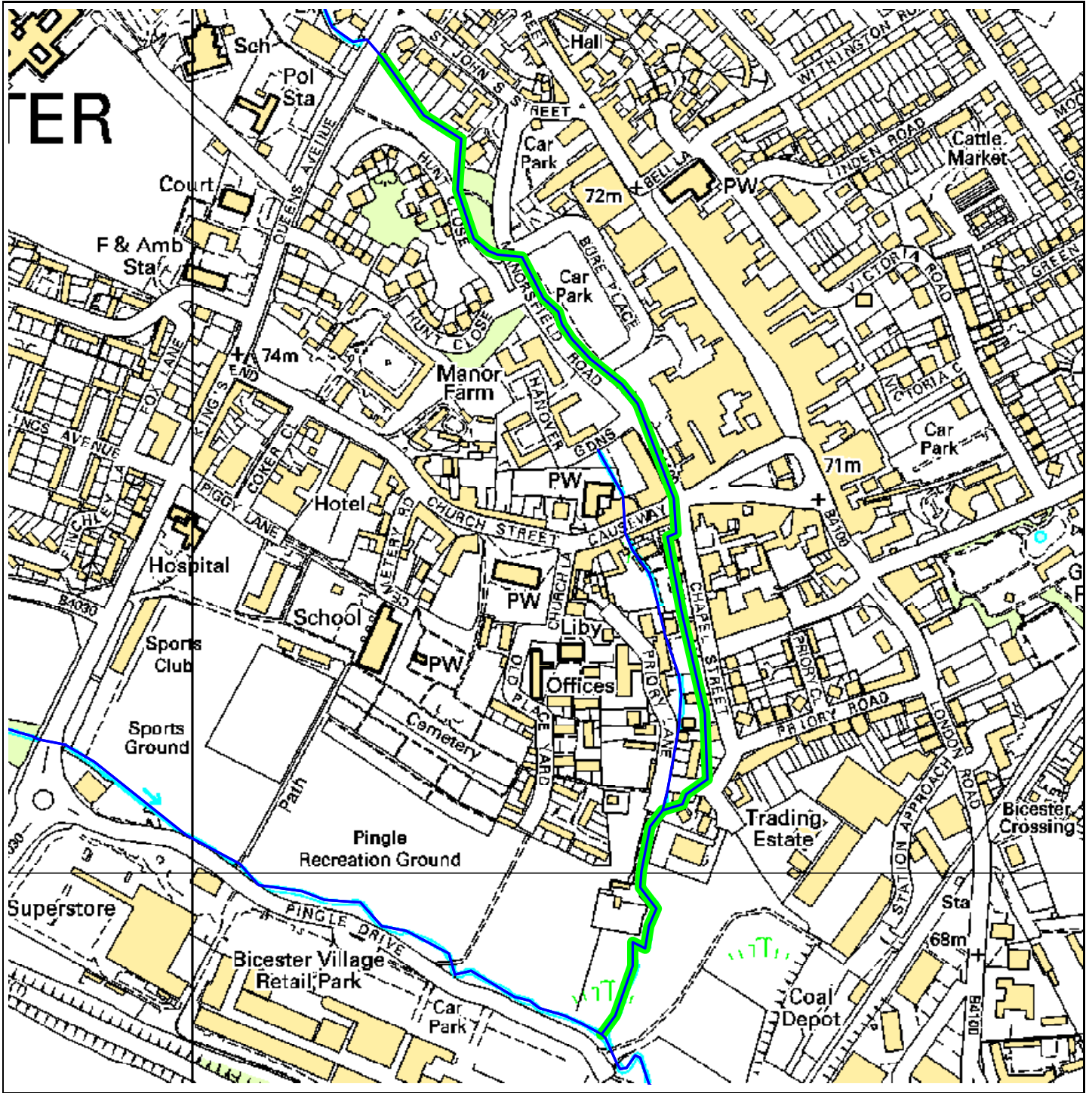
Activity Area

© Crown copyright. All rights reserved.
Environment Agency, 100026380. 2011.

FR15S075 - BICESTER SYSTEM

System Code	Name of System	Watercourse	*Maintenance Codes	Location Start / End	Date Start / End
FR15S075	BICESTER SYSTEM	Bure		SP5797323424 SP5817922762	October 2011 November 2011

*Maintenance Codes



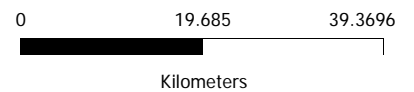
Watercourse Name & Ref: 14BU/01/01 - Bure

Upstream OS Grid Ref: SP5817922762

Length (m): 1101

Map Ref: SP52SE

Activities:



Legend

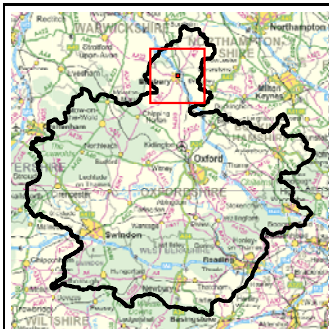
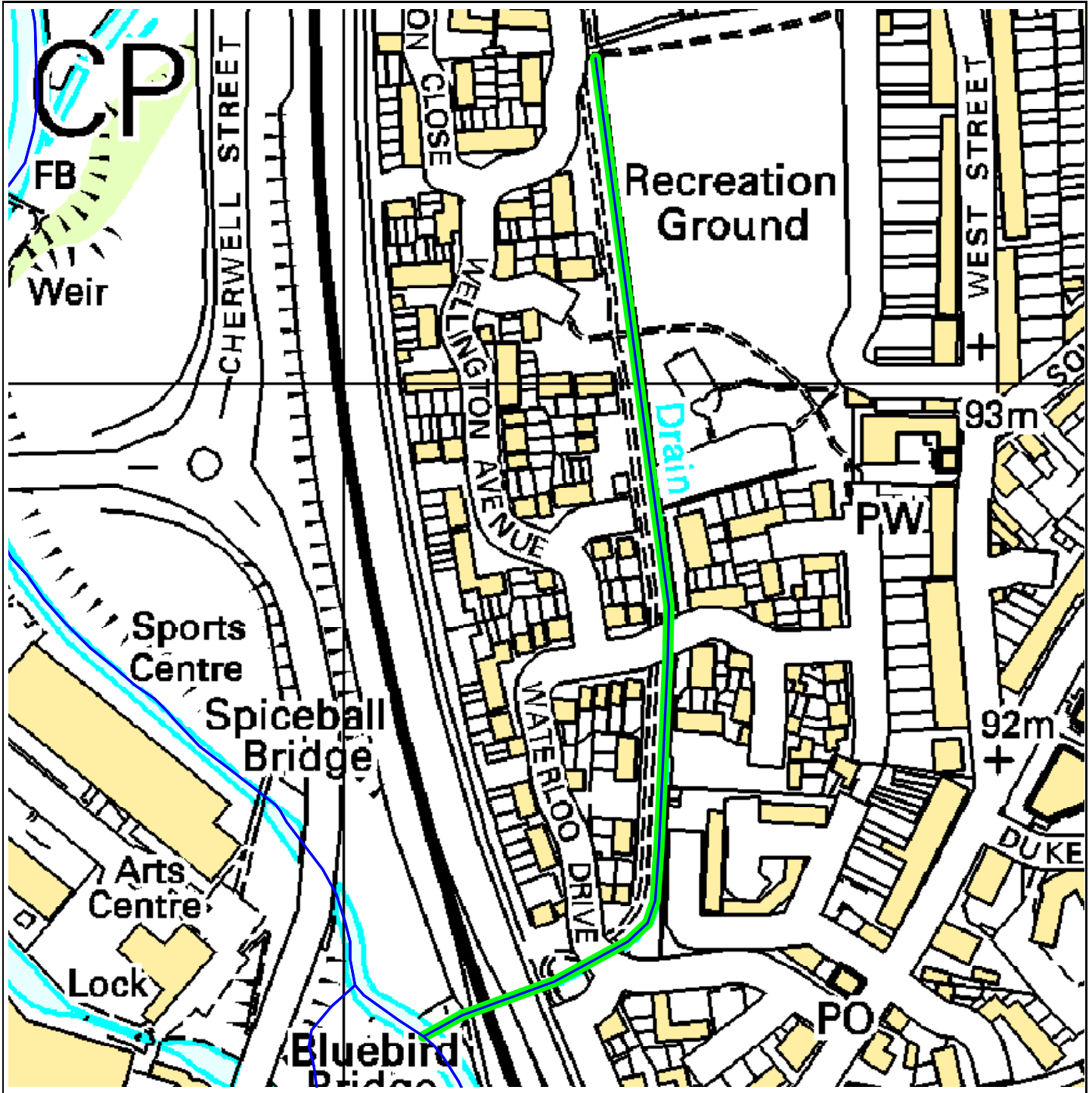
Activity Area

© Crown copyright. All rights reserved.
Environment Agency, 100026380. 2011.

FR15S075 - BICESTER SYSTEM

System Code	Name of System	Watercourse	*Maintenance Codes	Location Start / End	Date Start / End
FR15S075	BICESTER SYSTEM	Bure		SP5817922762 SP5838421848	October 2011 October 2011

*Maintenance Codes



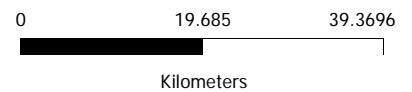
Watercourse Name & Ref: 14MF/01/01 - Moorfield Brook

Upstream OS Grid Ref: SP4611641149

Length (m): 519

Map Ref: SP44SE

Activities:



© Crown copyright. All rights reserved.
Environment Agency, 100026380. 2011.

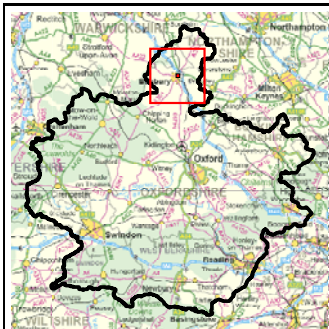
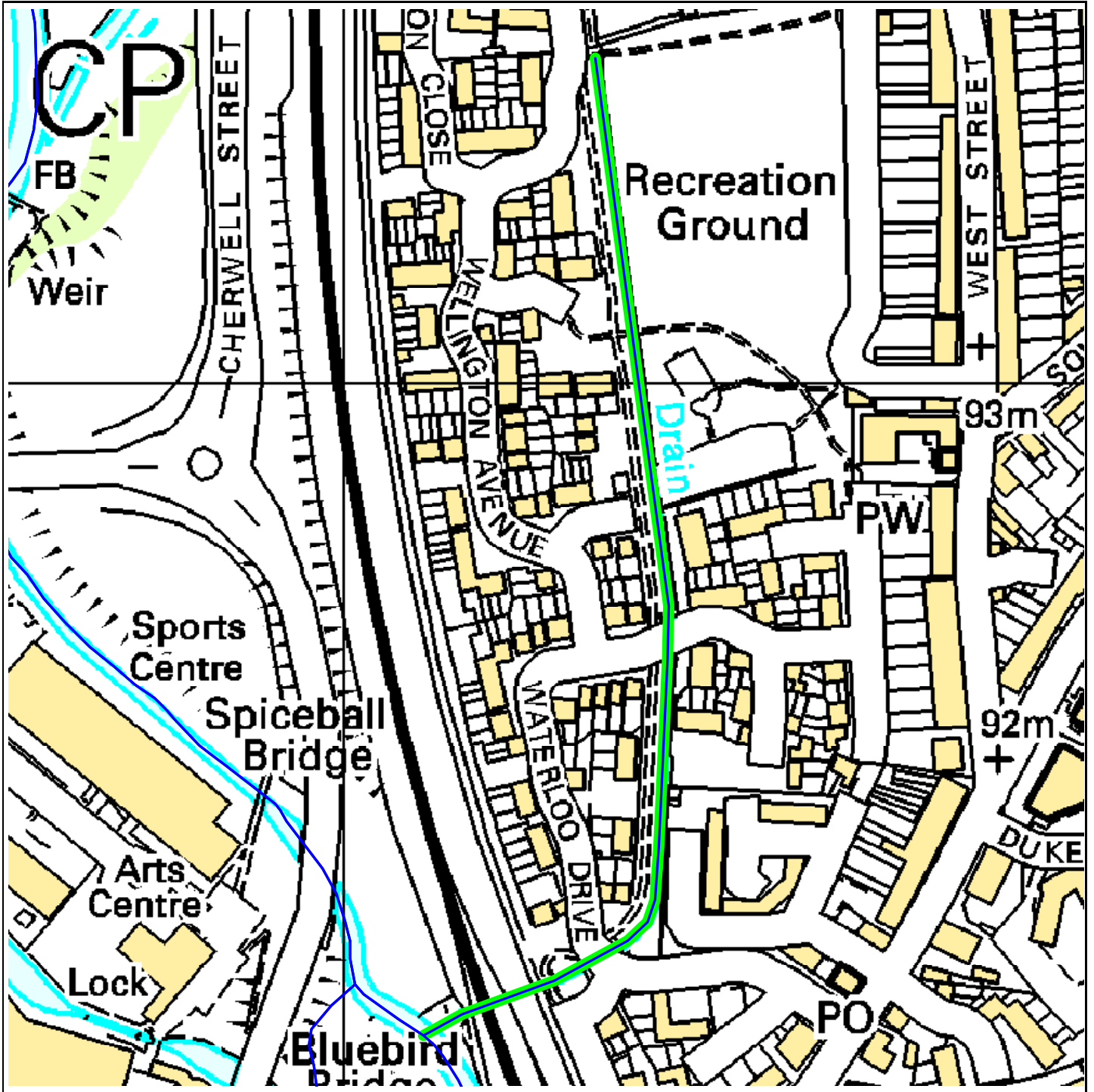
Legend

 Activity Area

FR15S061 - BANBURY SYSTEM

System Code	Name of System	Watercourse	*Maintenance Codes	Location Start / End	Date Start / End
FR15S061	BANBURY SYSTEM	Moorfield Brook		SP4611641149 SP4603640698	September 2011 September 2011

*Maintenance Codes



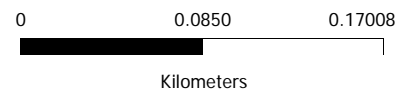
Watercourse Name & Ref: 14MF/01/01 - Moorfield Brook

Upstream OS Grid Ref: SP4611641149

Length (m): 519

Map Ref: SP44SE

Activities:



© Crown copyright. All rights reserved.
Environment Agency, 100026380. 2011.

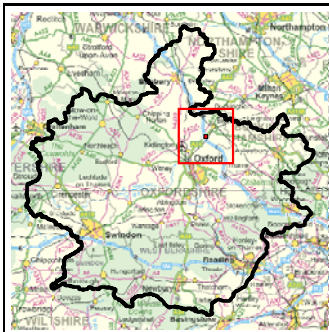
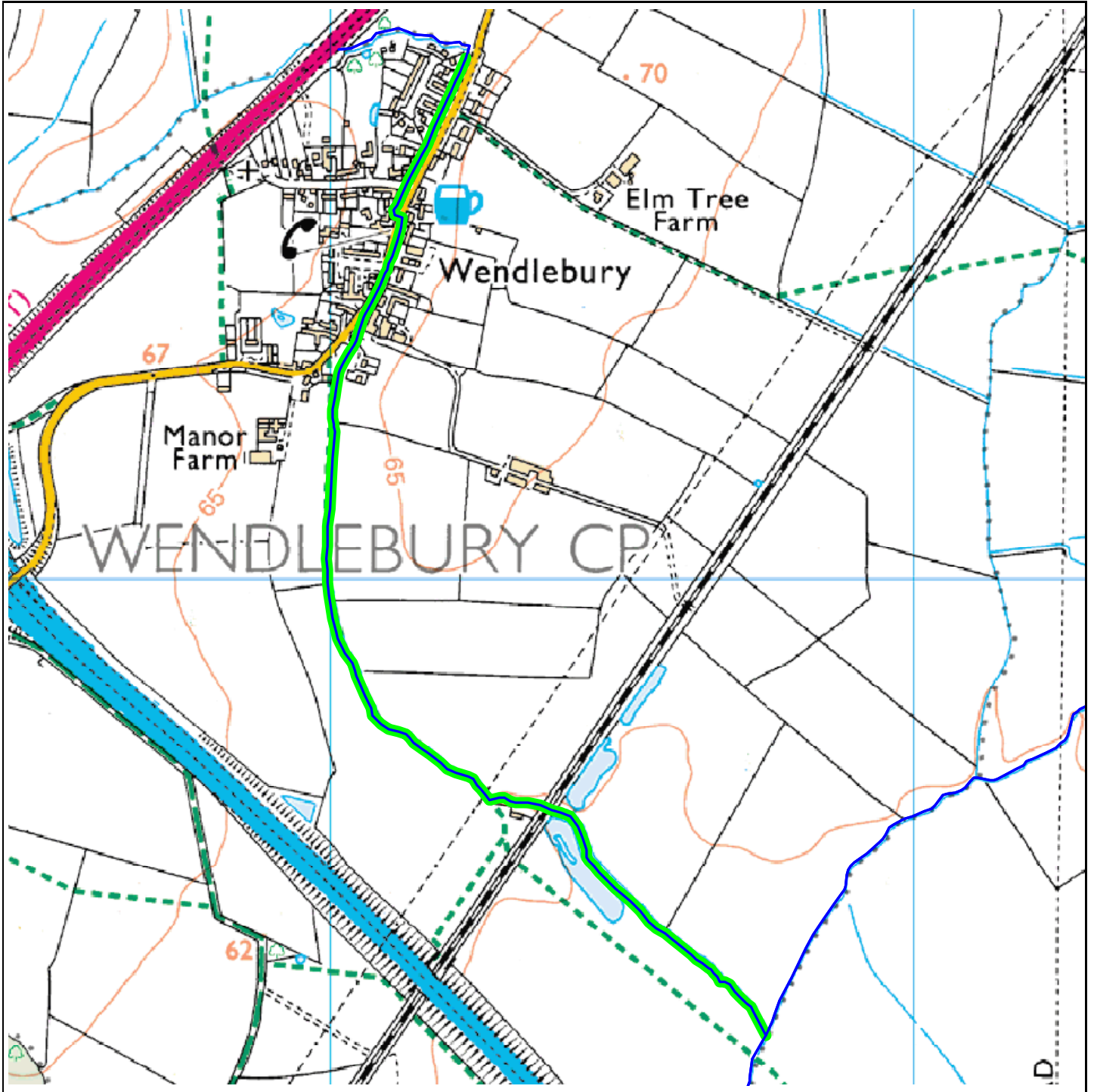
Legend

 Activity Area

FR15S061 - BANBURY SYSTEM

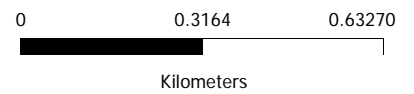
System Code	Name of System	Watercourse	*Maintenance Codes	Location Start / End	Date Start / End
FR15S061	BANBURY SYSTEM	Moorfield Brook		SP4611641149 SP4603640698	September 2011 September 2011

*Maintenance Codes



Watercourse Name & Ref:	14WE/01/01 - Wendlebury Brook
Upstream OS Grid Ref:	SP5623319893
Length (m):	2124
Map Ref:	SP51NE

Activities:



Legend

Activity Area

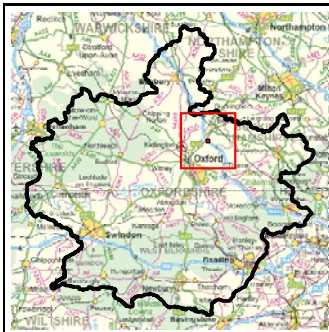
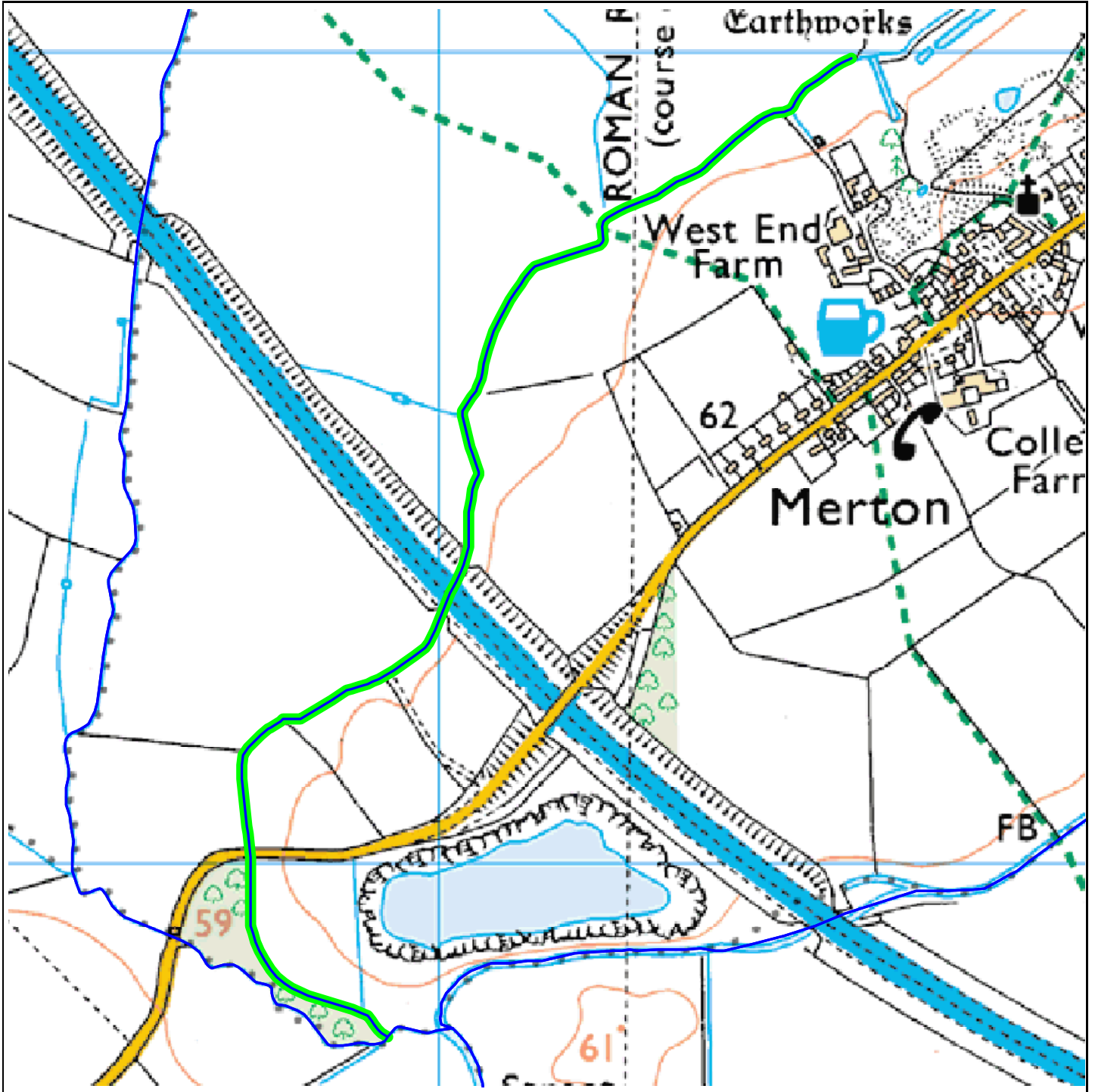
© Crown copyright. All rights reserved.
Environment Agency, 100026380. 2011.

FR15S075 - BICESTER SYSTEM

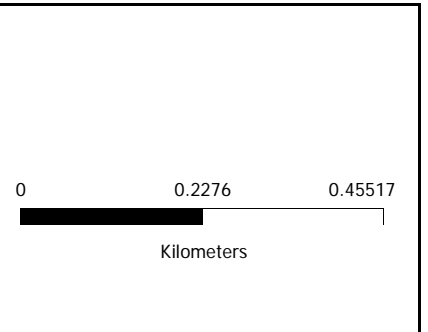
System Code	Name of System	Watercourse	*Maintenance Codes	Location Start / End	Date Start / End
FR15S075	BICESTER SYSTEM	Wendlebury Brook		SP5623319893 SP5674718214	September 2011 September 2011

***Maintenance Codes**

-



Watercourse Name & Ref:	14ME/01/01 - Merton Ditch
Upstream OS Grid Ref:	SP5751117991
Length (m):	1707
Map Ref:	SP51NE
Activities:	



© Crown copyright. All rights reserved.
Environment Agency, 100026380. 2011.

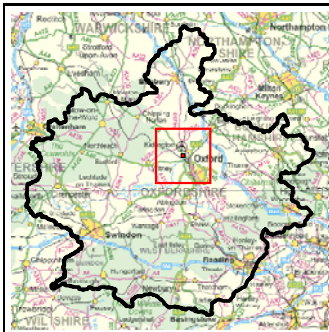
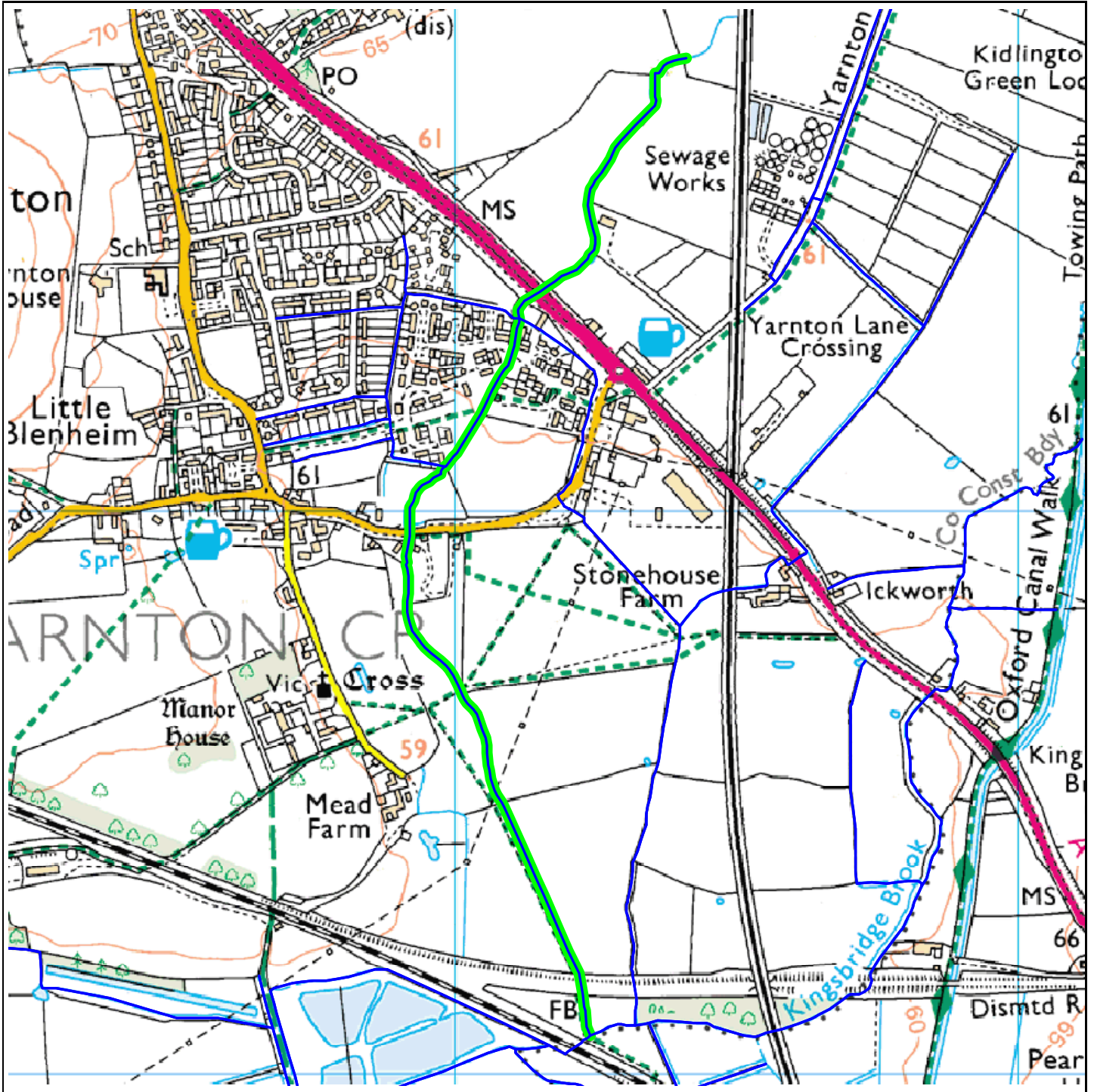
Legend

 Activity Area

FR15S075 - BICESTER SYSTEM

System Code	Name of System	Watercourse	*Maintenance Codes	Location Start / End	Date Start / End
FR15S075	BICESTER SYSTEM	Merton Ditch		SP5751117991 SP5693916784	November 2011 November 2011

***Maintenance Codes**



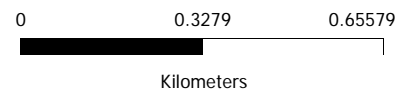
Watercourse Name & Ref: 13YA/01/01 - Yarnton Stream

Upstream OS Grid Ref: SP4841112807

Length (m): 2034

Map Ref: SP41SE

Activities:



© Crown copyright. All rights reserved.
Environment Agency, 100026380. 2011.

Legend

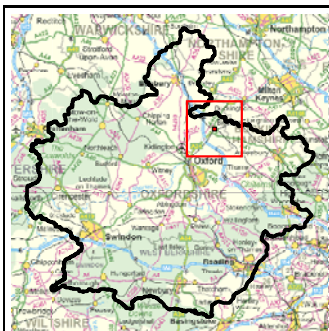
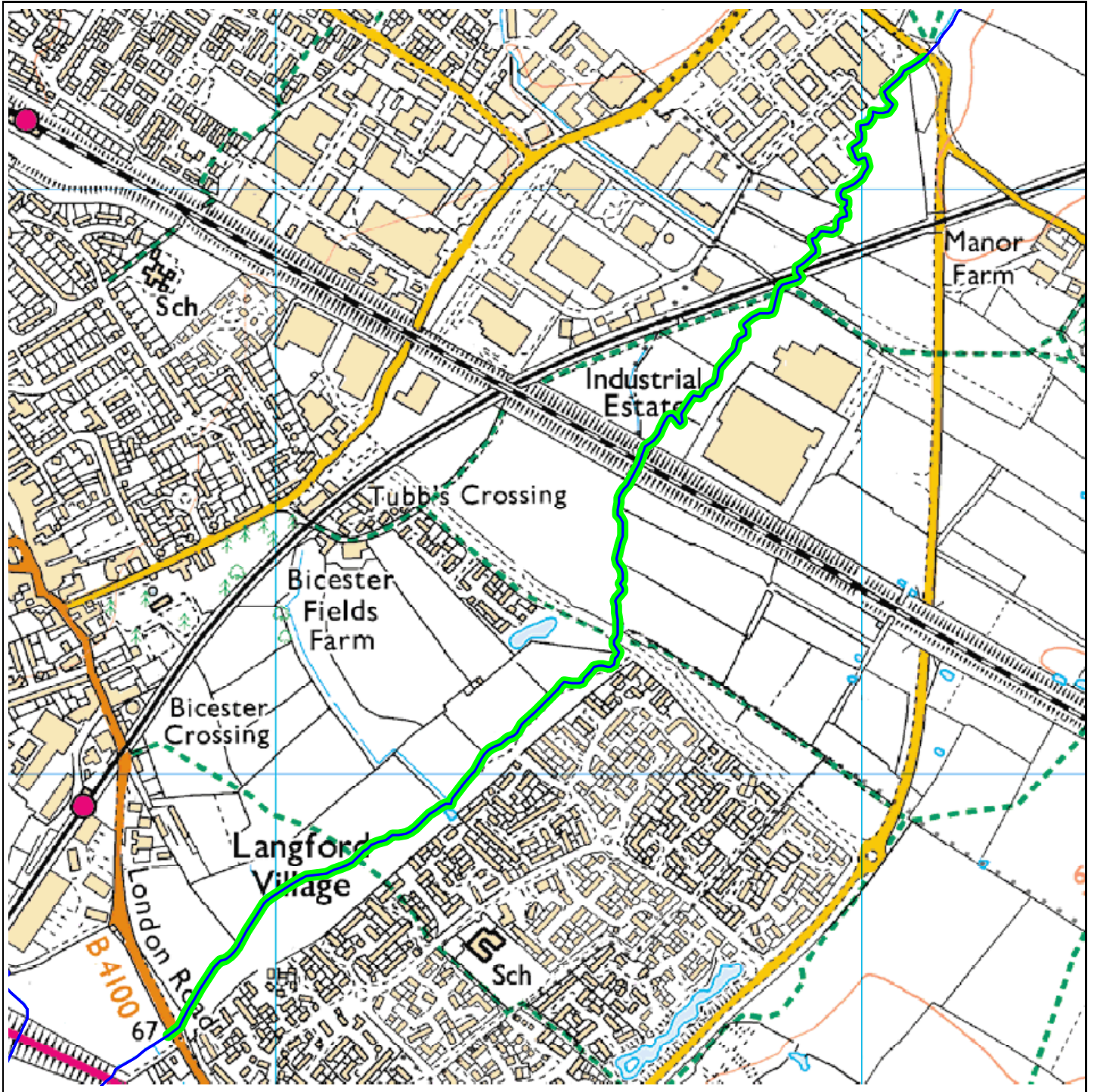
 Activity Area

FR15S089 - YARNTON/BEGBROKE SYSTEM

System Code	Name of System	Watercourse	*Maintenance Codes	Location Start / End	Date Start / End
FR15S089	YARNTON/BEGBROKE SYSTEM	Yarnton Stream		SP4841112807 SP4824111067	September 2011 September 2011

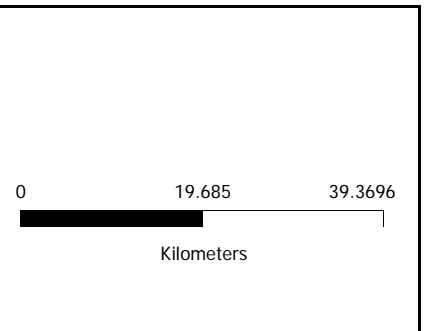
***Maintenance Codes**

-



Watercourse Name & Ref:	14LA/03/01 - Langford Brook (Bicester)
Upstream OS Grid Ref:	SP6010523222
Length (m):	2469
Map Ref:	SP52SE

Activities:



Legend

 Activity Area

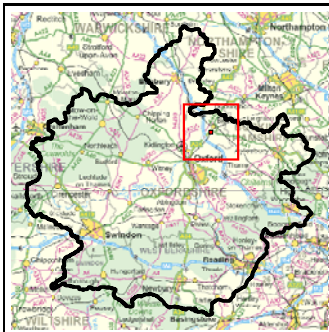
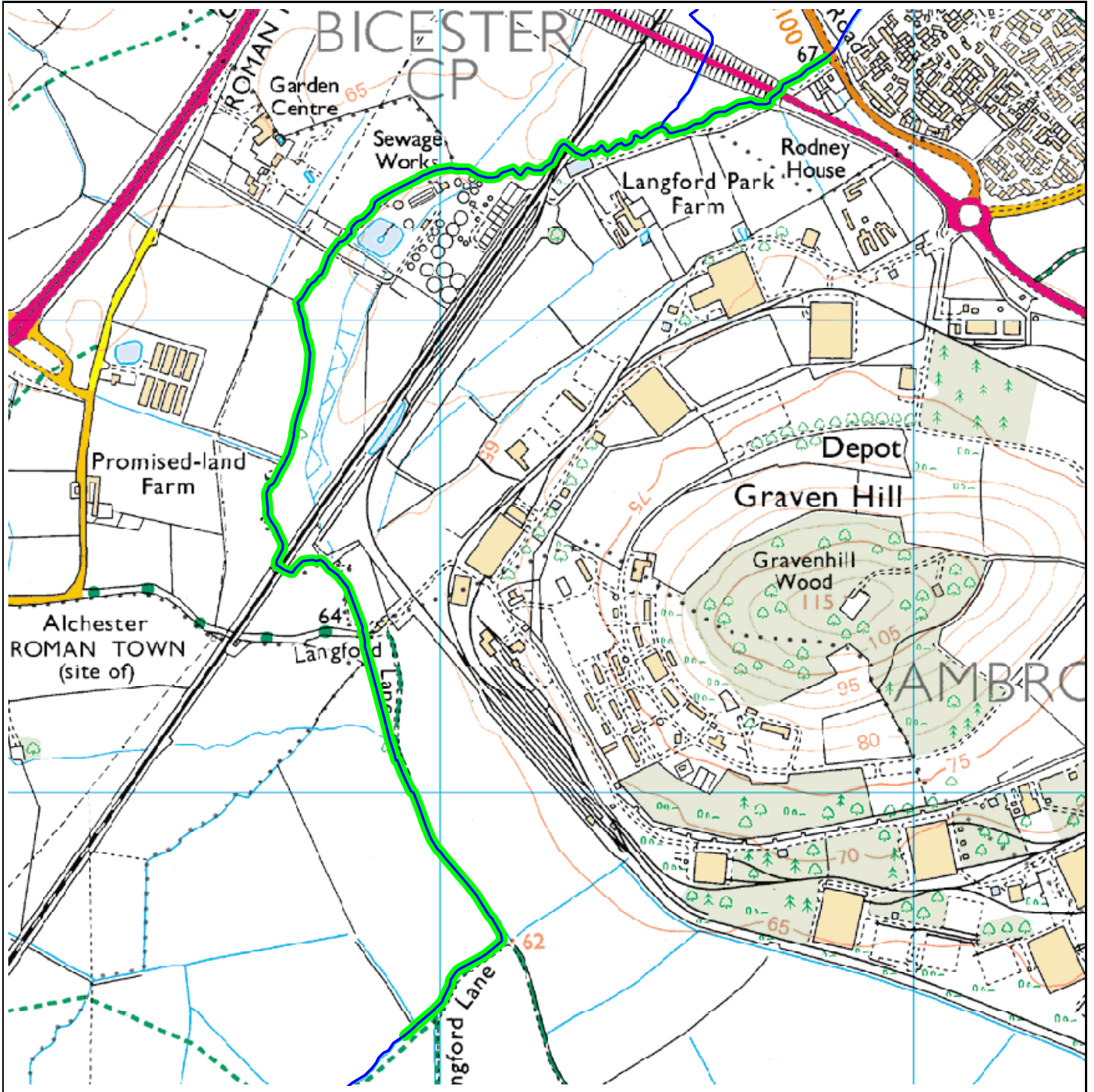
© Crown copyright. All rights reserved.
Environment Agency, 100026380. 2011.

FR15S075 - BICESTER SYSTEM

System Code	Name of System	Watercourse	*Maintenance Codes	Location Start / End	Date Start / End
FR15S075	BICESTER SYSTEM	Langford Brook (Bicester)		SP6010523222 SP5881821554	August 2011 August 2011

***Maintenance Codes**

-



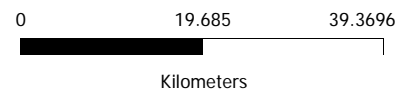
Watercourse Name & Ref: 14LA/02/01 - Langford Brook

Upstream OS Grid Ref: SP5881821554

Length (m): 3304

Map Ref: SP52SE

Activities:



© Crown copyright. All rights reserved.
Environment Agency, 100026380. 2011.

Legend

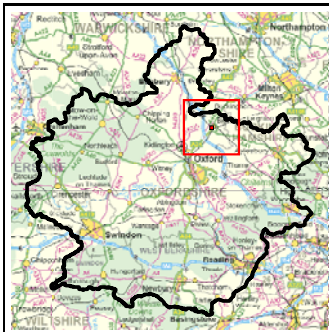
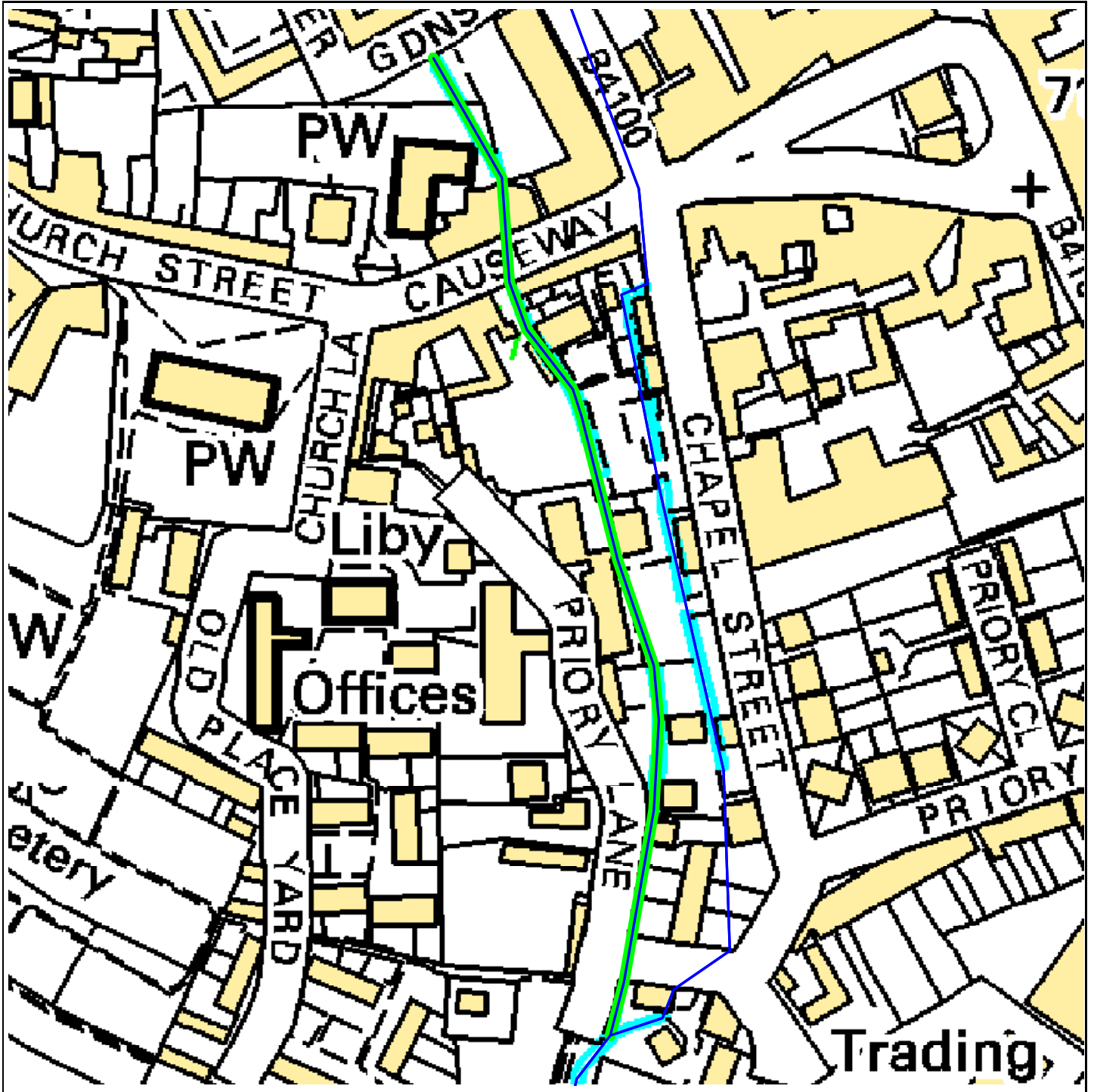
 Activity Area

FR15S075 - BICESTER SYSTEM

System Code	Name of System	Watercourse	*Maintenance Codes	Location Start / End	Date Start / End
FR15S075	BICESTER SYSTEM	Langford Brook			July 2011 August 2011

***Maintenance Codes**

-



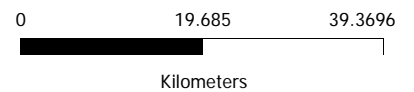
Watercourse Name & Ref: 14BC/01/01 - Back Brook

Upstream OS Grid Ref: SP5838022395

Length (m): 356

Map Ref: SP52SE

Activities:



© Crown copyright. All rights reserved.
Environment Agency, 100026380. 2011.

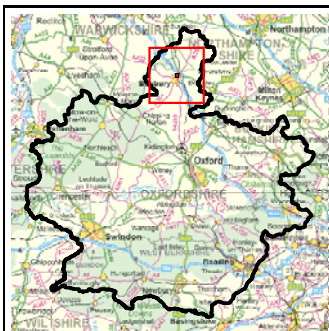
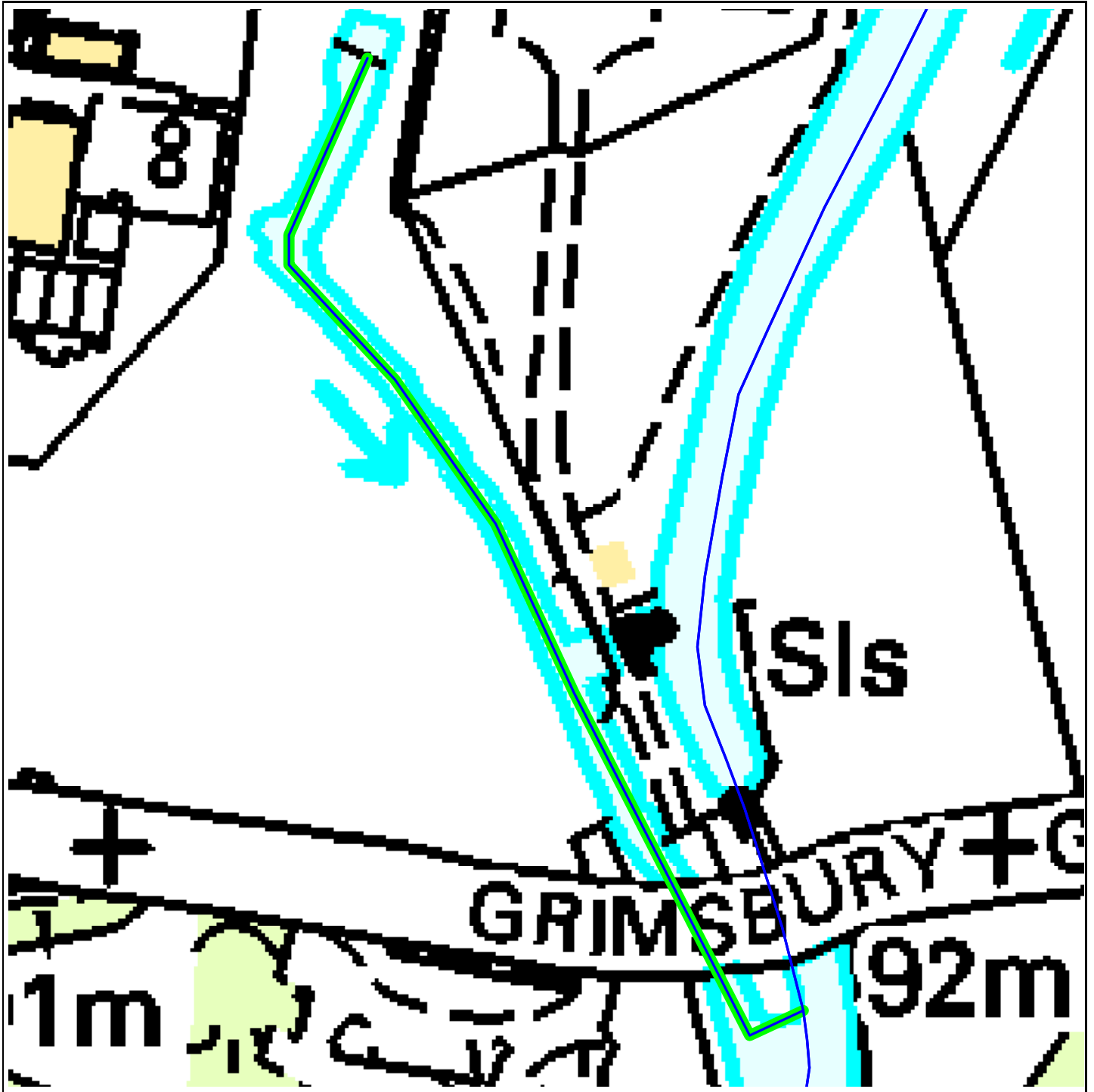
Legend

 Activity Area

FR15S075 - BICESTER SYSTEM

System Code	Name of System	Watercourse	*Maintenance Codes	Location Start / End	Date Start / End
FR15S075	BICESTER SYSTEM	Back Brook		SP5838022395 SP5844122057	November 2011 November 2011

*Maintenance Codes



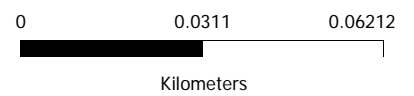
Watercourse Name & Ref: 14CH/10/14 - Grimsbury Ditches (East Arm)

Upstream OS Grid Ref: SP4584041852

Length (m): 200

Map Ref: SP44SE

Activities:



© Crown copyright. All rights reserved.
Environment Agency, 100026380. 2011.

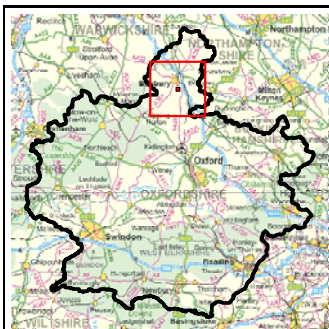
Legend

 Activity Area

FR15S061 - BANBURY SYSTEM

System Code	Name of System	Watercourse	*Maintenance Codes	Location Start / End	Date Start / End
FR15S061	BANBURY SYSTEM	Grimsbury Ditches (East Arm)		SP4584041852 SP4591341691	July 2011 July 2011

*Maintenance Codes



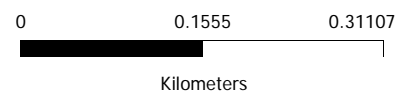
Watercourse Name & Ref: 14SO/01/02 - Sor Brook

Upstream OS Grid Ref: SP4589537181

Length (m): 3896

Map Ref: SP43NE

Activities:



© Crown copyright. All rights reserved.
Environment Agency, 100026380. 2011.

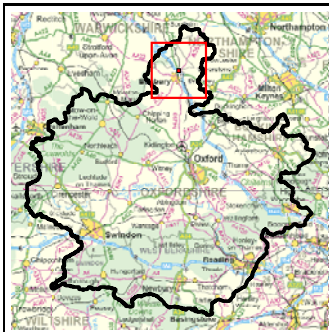
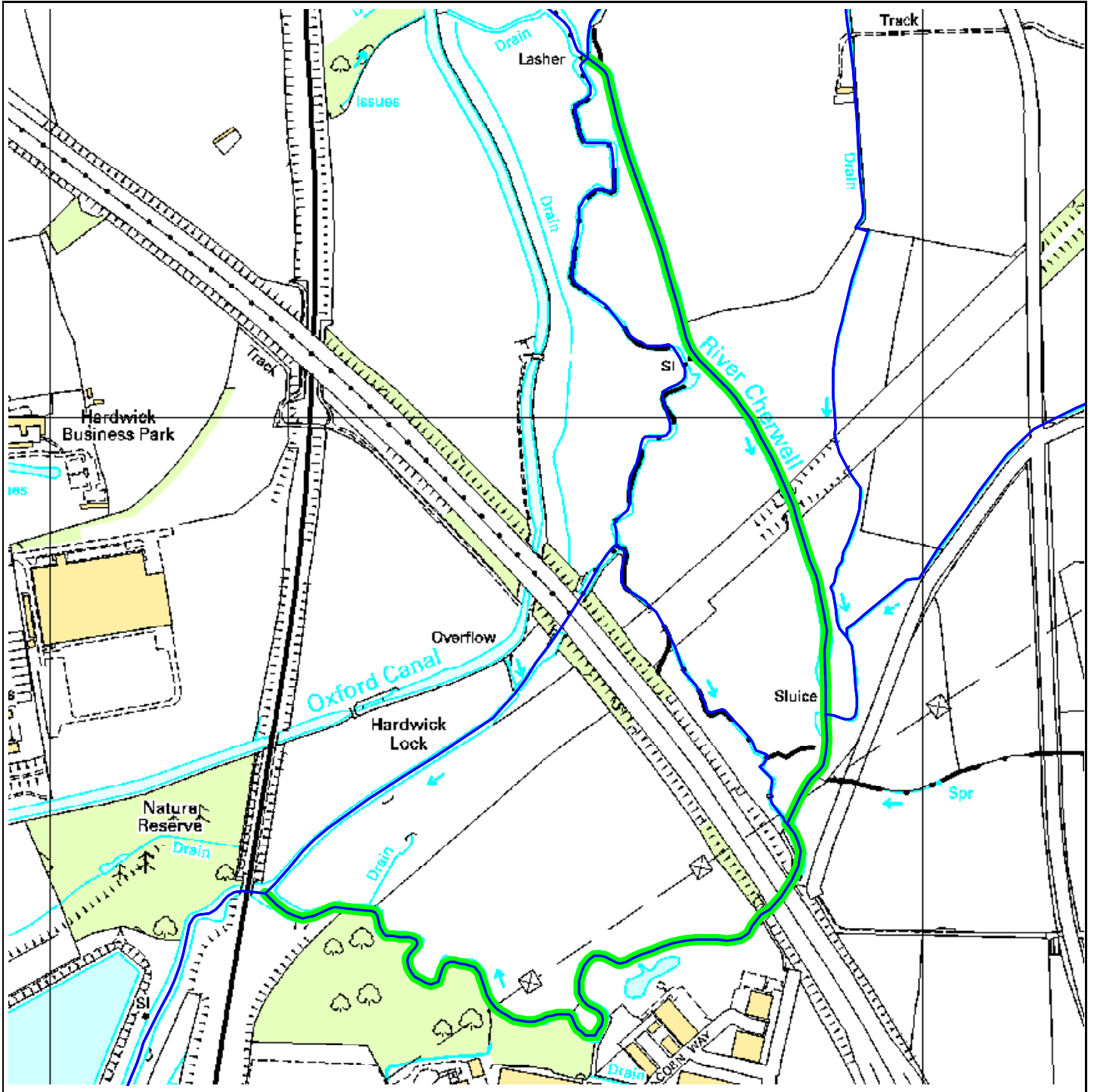
Legend

 Activity Area

FR15S082 - ADDERBURY SYSTEM

System Code	Name of System	Watercourse	*Maintenance Codes	Location Start / End	Date Start / End
FR15S082	ADDERBURY SYSTEM	Sor Brook		SP4589537181 SP4752035280	September 2011 September 2011

*Maintenance Codes



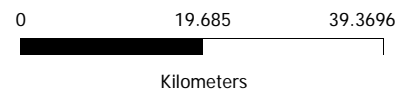
Watercourse Name & Ref: 14CH/10/03 - Cherwell (Upper Reaches)

Upstream OS Grid Ref: SP4661743411

Length (m): 1934

Map Ref: SP44SE

Activities:



© Crown copyright. All rights reserved. Environment Agency, 100026380. 2011.

Legend

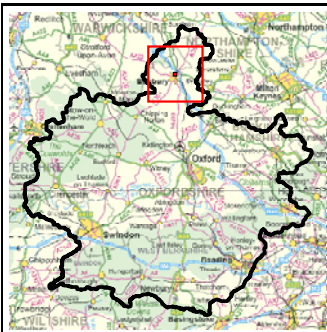
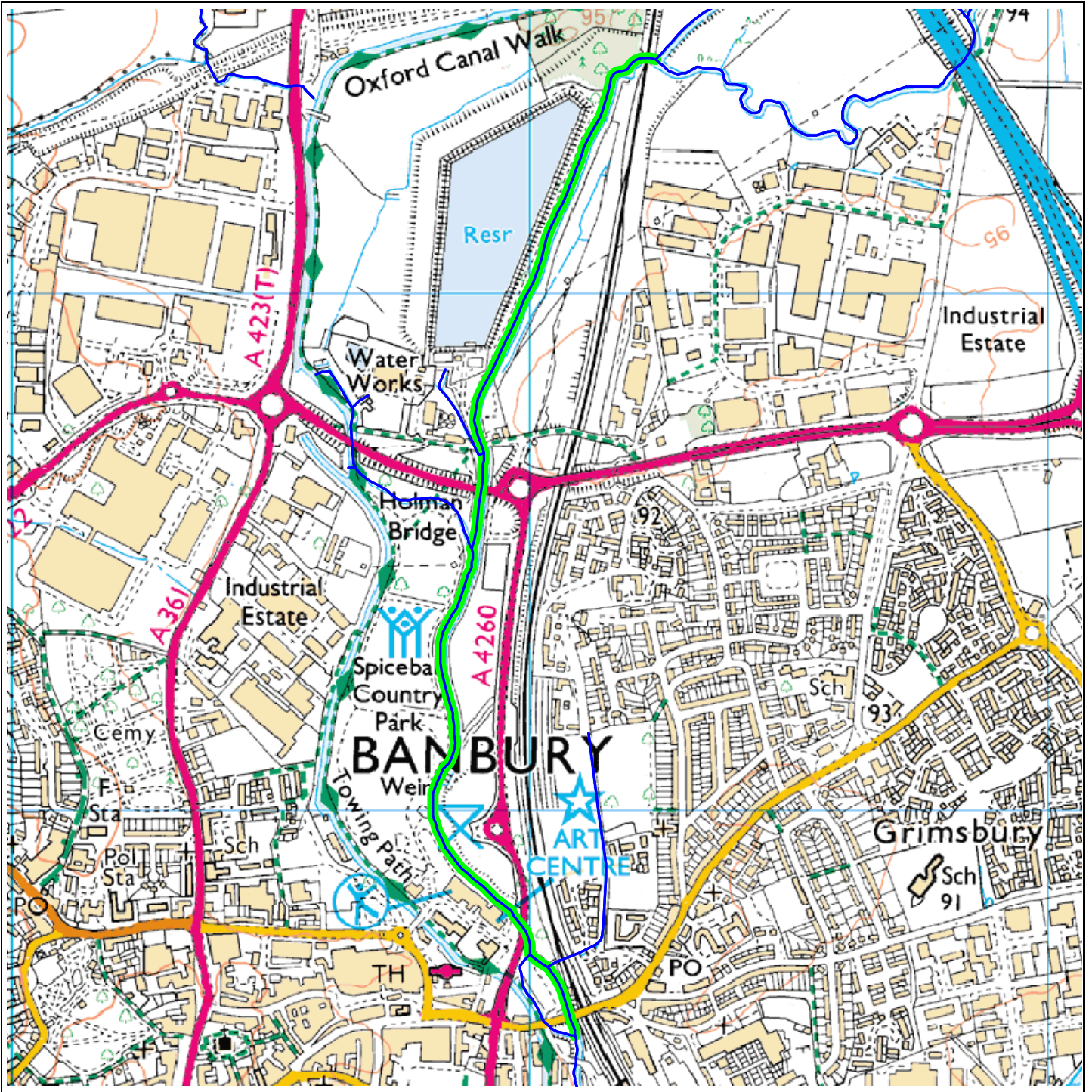
 Activity Area

FR15S061 - BANBURY SYSTEM

System Code	Name of System	Watercourse	*Maintenance Codes	Location Start / End	Date Start / End
FR15S061	BANBURY SYSTEM	Cherwell (Upper Reaches)		SP4661743411 SP4624742452	June 2011 June 2011

*Maintenance Codes

-



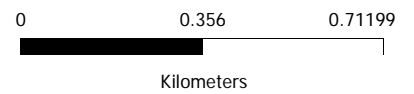
Watercourse Name & Ref: 14CH/10/02 - Cherwell (Upper Reaches)

Upstream OS Grid Ref: SP4624742452

Length (m): 2136

Map Ref: SP44SE

Activities:



Legend

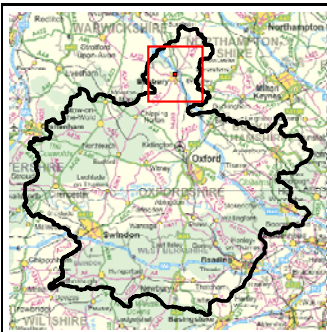
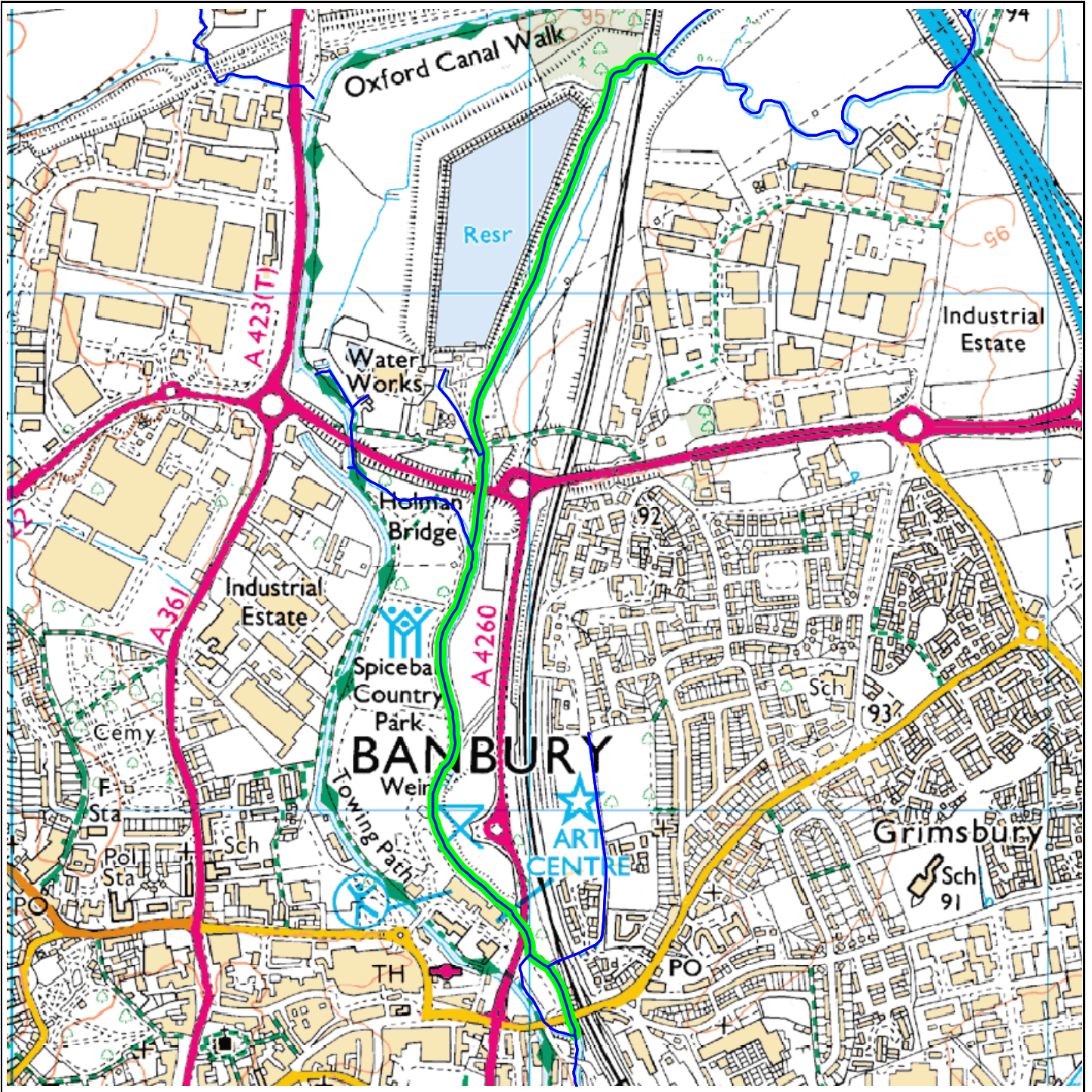
 Activity Area

© Crown copyright. All rights reserved.
Environment Agency, 100026380. 2011.

FR15S061 - BANBURY SYSTEM

System Code	Name of System	Watercourse	*Maintenance Codes	Location Start / End	Date Start / End
FR15S061	BANBURY SYSTEM	Cherwell (Upper Reaches)		SP4624742452 SP4609140565	May 2011 June 2011

*Maintenance Codes



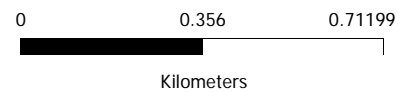
Watercourse Name & Ref: 14CH/10/02 - Cherwell (Upper Reaches)

Upstream OS Grid Ref: SP4624742452

Length (m): 2136

Map Ref: SP44SE

Activities:



Legend

 Activity Area

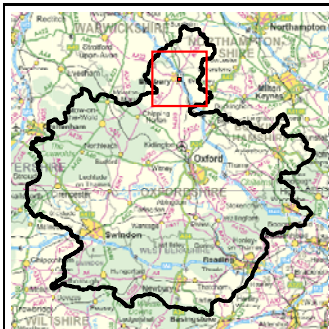
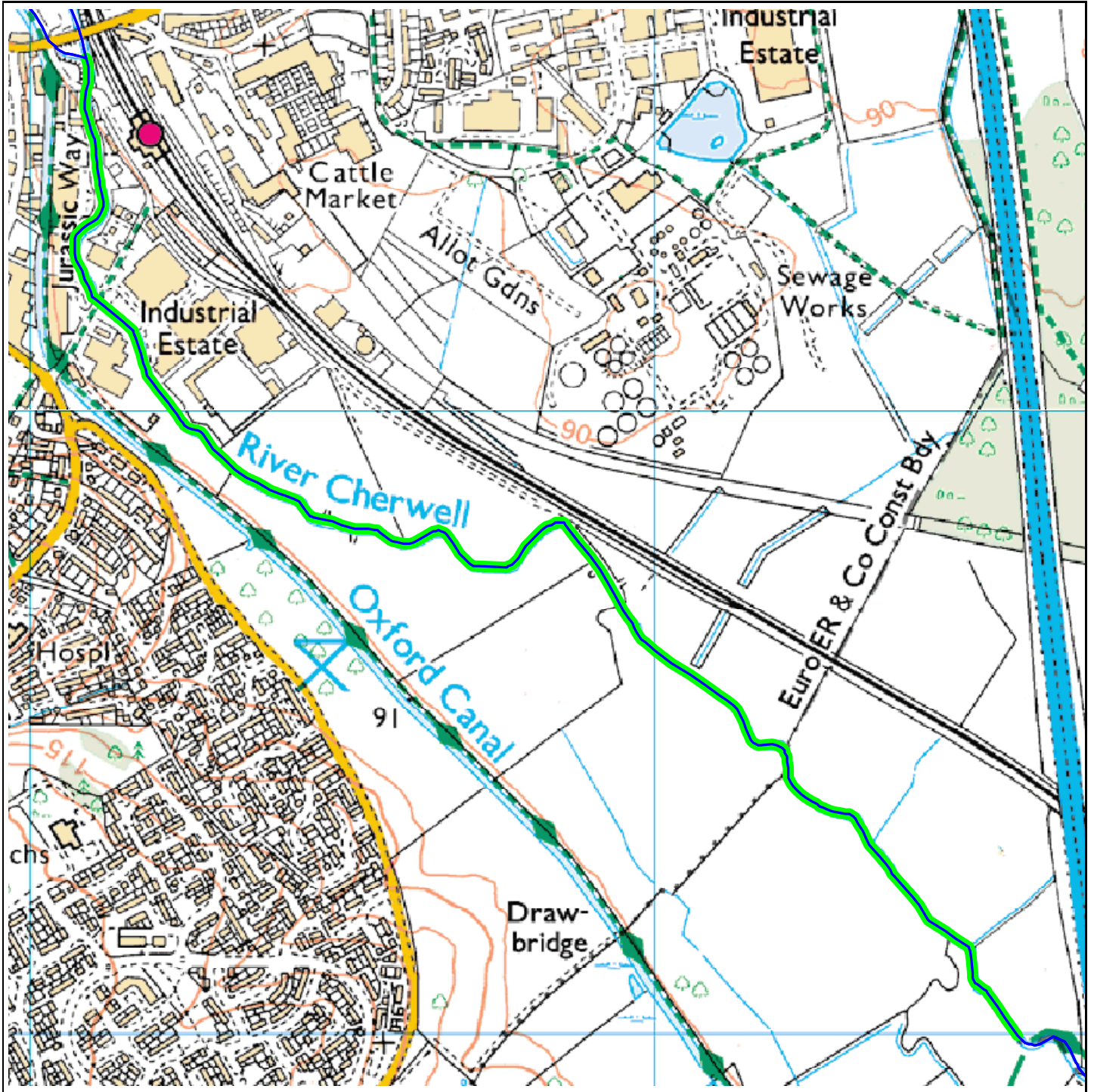
© Crown copyright. All rights reserved.
Environment Agency, 100026380. 2011.

FR15S061 - BANBURY SYSTEM

System Code	Name of System	Watercourse	*Maintenance Codes	Location Start / End	Date Start / End
FR15S061	BANBURY SYSTEM	Cherwell (Upper Reaches)		SP4624742452 SP4609140565	September 2011 October 2011

*Maintenance Codes

-



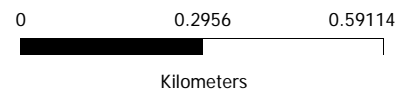
Watercourse Name & Ref: 14CH/10/01 - Cherwell (Upper Reaches)

Upstream OS Grid Ref: SP4609140565

Length (m): 2557

Map Ref: SP43NE

Activities:



© Crown copyright. All rights reserved.
Environment Agency, 100026380. 2011.

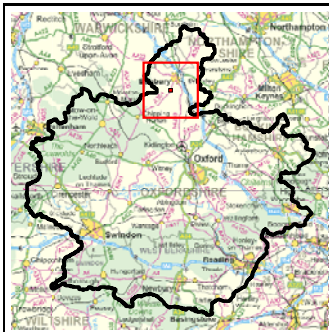
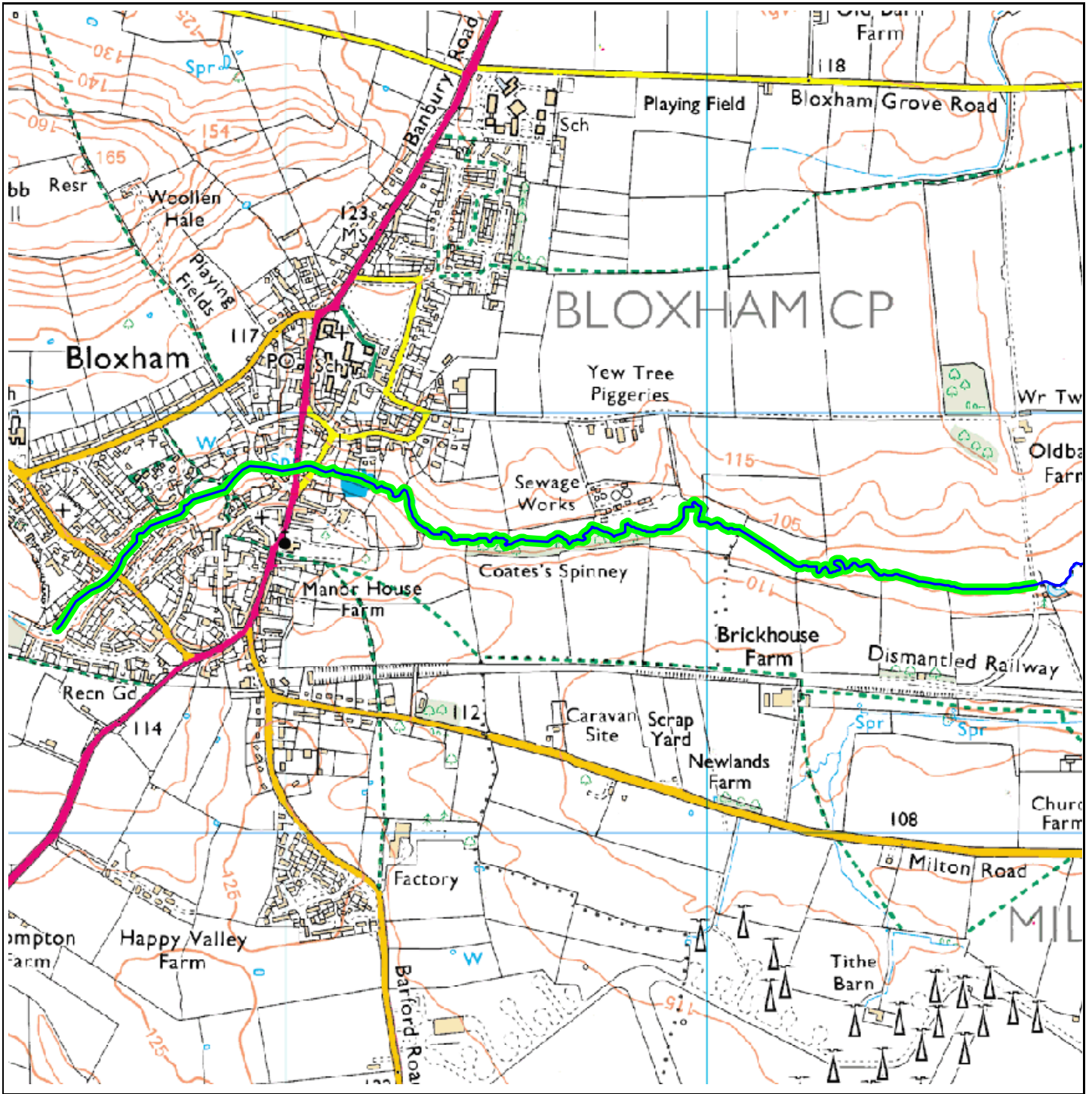
Legend

 Activity Area

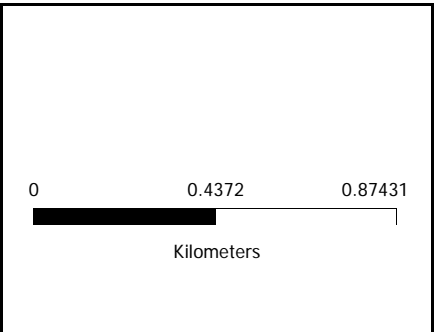
FR15S061 - BANBURY SYSTEM

System Code	Name of System	Watercourse	*Maintenance Codes	Location Start / End	Date Start / End
FR15S061	BANBURY SYSTEM	Cherwell (Upper Reaches)		SP4609140565 SP4758538996	April 2011 May 2011


*Maintenance Codes



Watercourse Name & Ref:	14BL/01/02 - Bloxham Brook (Main)
Upstream OS Grid Ref:	SP4245935482
Length (m):	2940
Map Ref:	SP43NW
Activities:	



Legend

 Activity Area

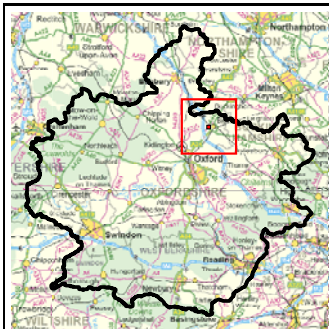
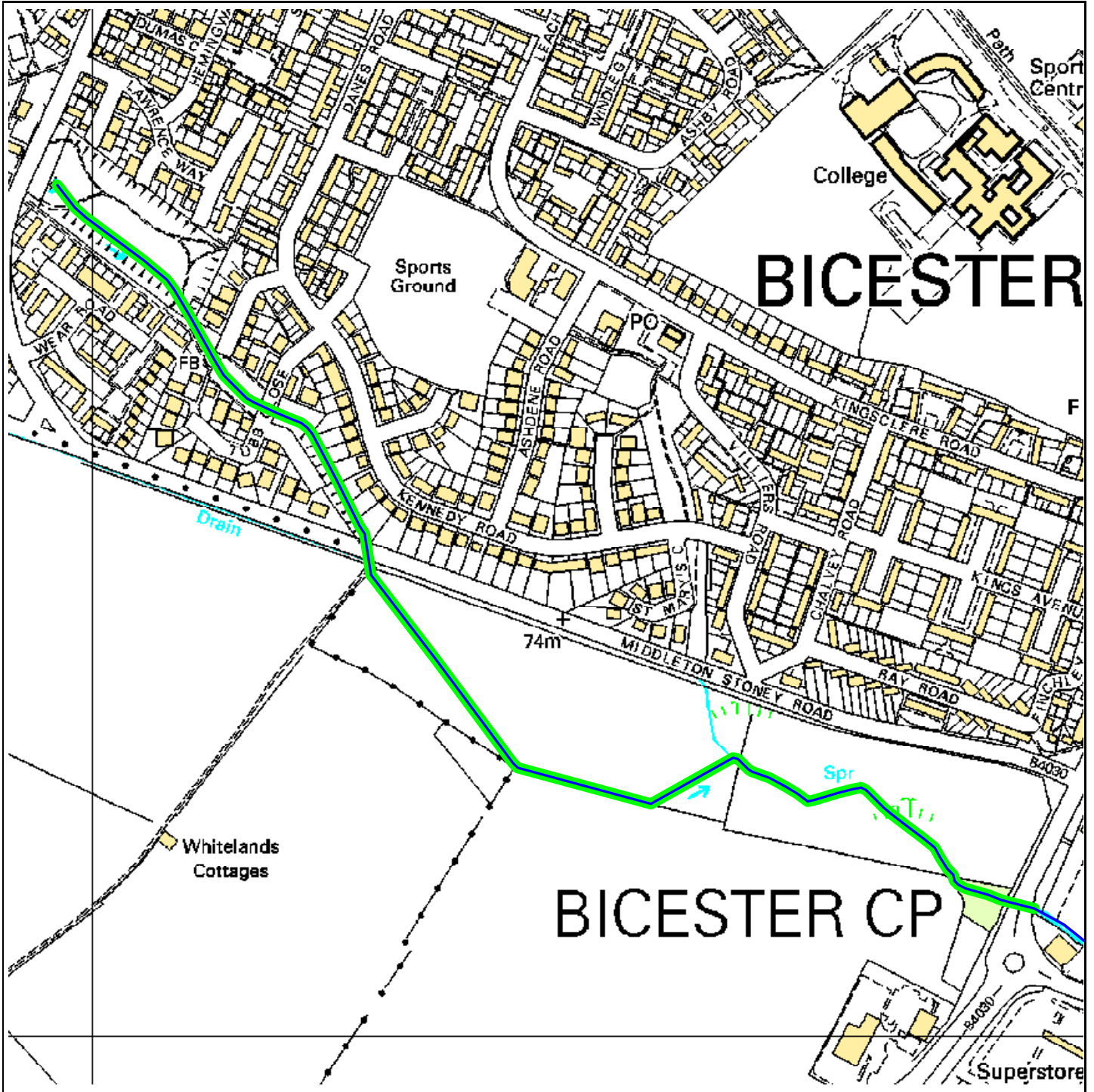
© Crown copyright. All rights reserved.
Environment Agency, 100026380. 2011.

FR15S051 - BLOXHAM SYSTEM

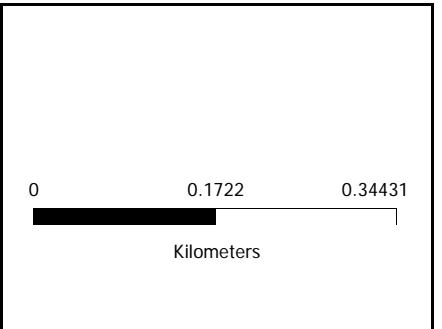
System Code	Name of System	Watercourse	*Maintenance Codes	Location Start / End	Date Start / End
FR15S051	BLOXHAM SYSTEM	Bloxham Brook (Main)		SP4245935482 SP4477935586	August 2011 August 2011

***Maintenance Codes**

-



Watercourse Name & Ref:	14PS/02/01 - Pingle Stream
Upstream OS Grid Ref:	SP5788122119
Length (m):	1198
Map Ref:	SP52SE
Activities:	



Legend

 Activity Area

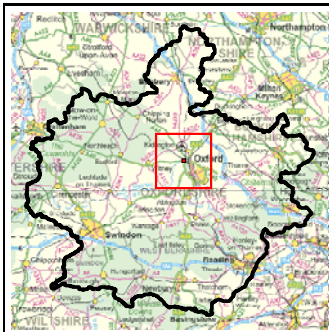
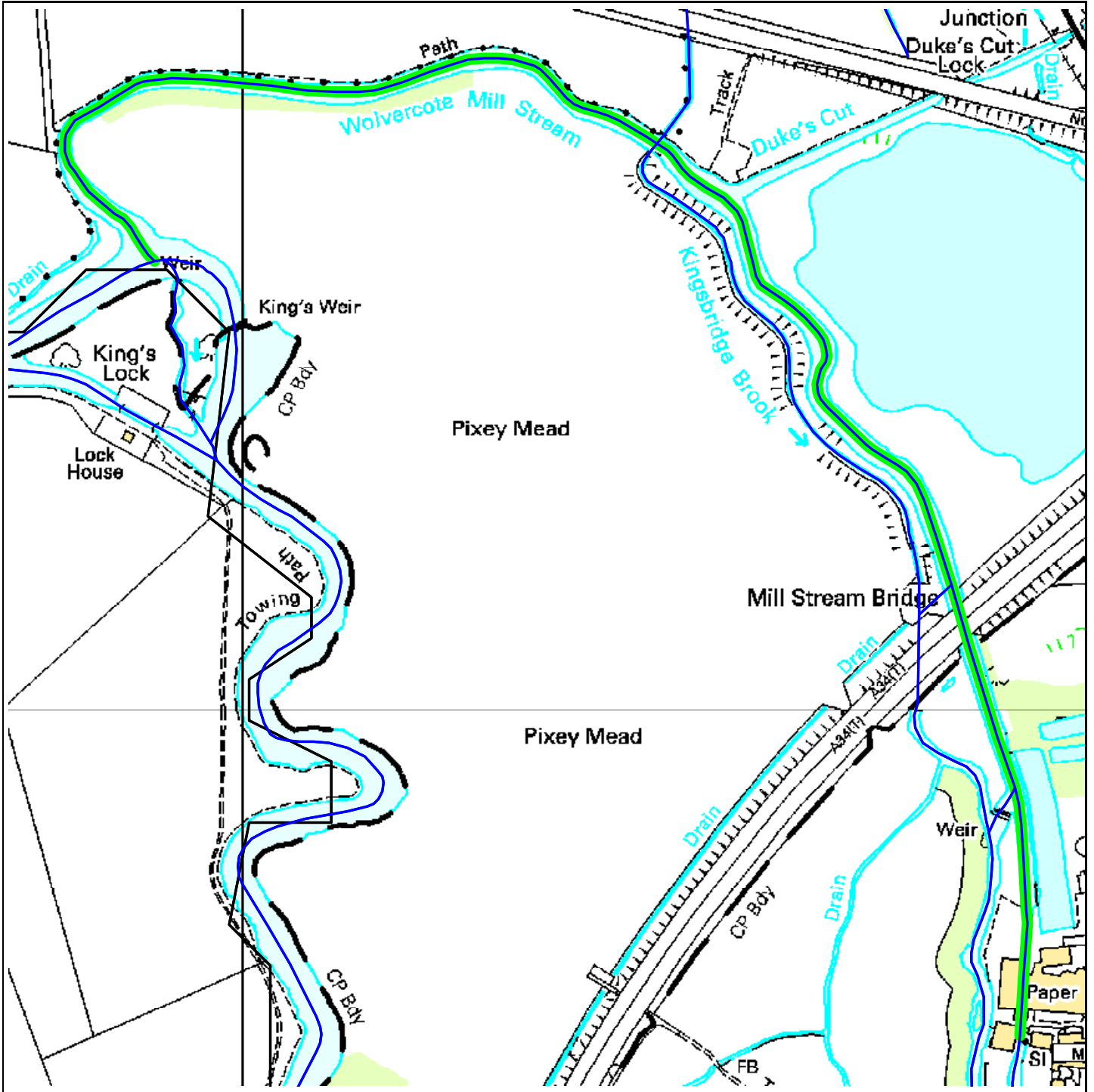
© Crown copyright. All rights reserved.
Environment Agency, 100026380. 2011.

FR15S075 - BICESTER SYSTEM

System Code	Name of System	Watercourse	*Maintenance Codes	Location Start / End	Date Start / End
FR15S075	BICESTER SYSTEM	Pingle Stream		SP5788122119 SP5846821408	September 2011 October 2011

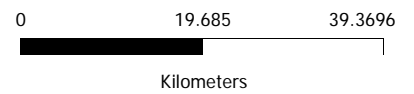
***Maintenance Codes**

-



Watercourse Name & Ref:	TH02/50/13 - Thames - Wolvercote Mill Head Stream
Upstream OS Grid Ref:	SP4792010408
Length (m):	1663
Map Ref:	SP41SE

Activities:



Legend

Activity Area

© Crown copyright. All rights reserved.
Environment Agency, 100026380. 2011.

FR15S182 - OXFORD THAMES SYSTEM

System Code	Name of System	Watercourse	*Maintenance Codes	Location Start / End	Date Start / End
FR15S182	OXFORD THAMES SYSTEM	Thames - Wolvercote Mill Head Stream		SP4792010408 SP4870709703	November 2011 December 2011

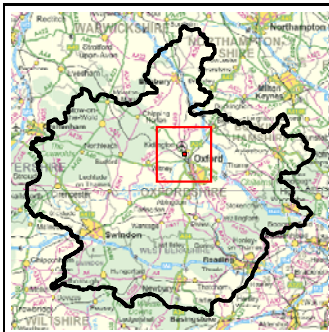
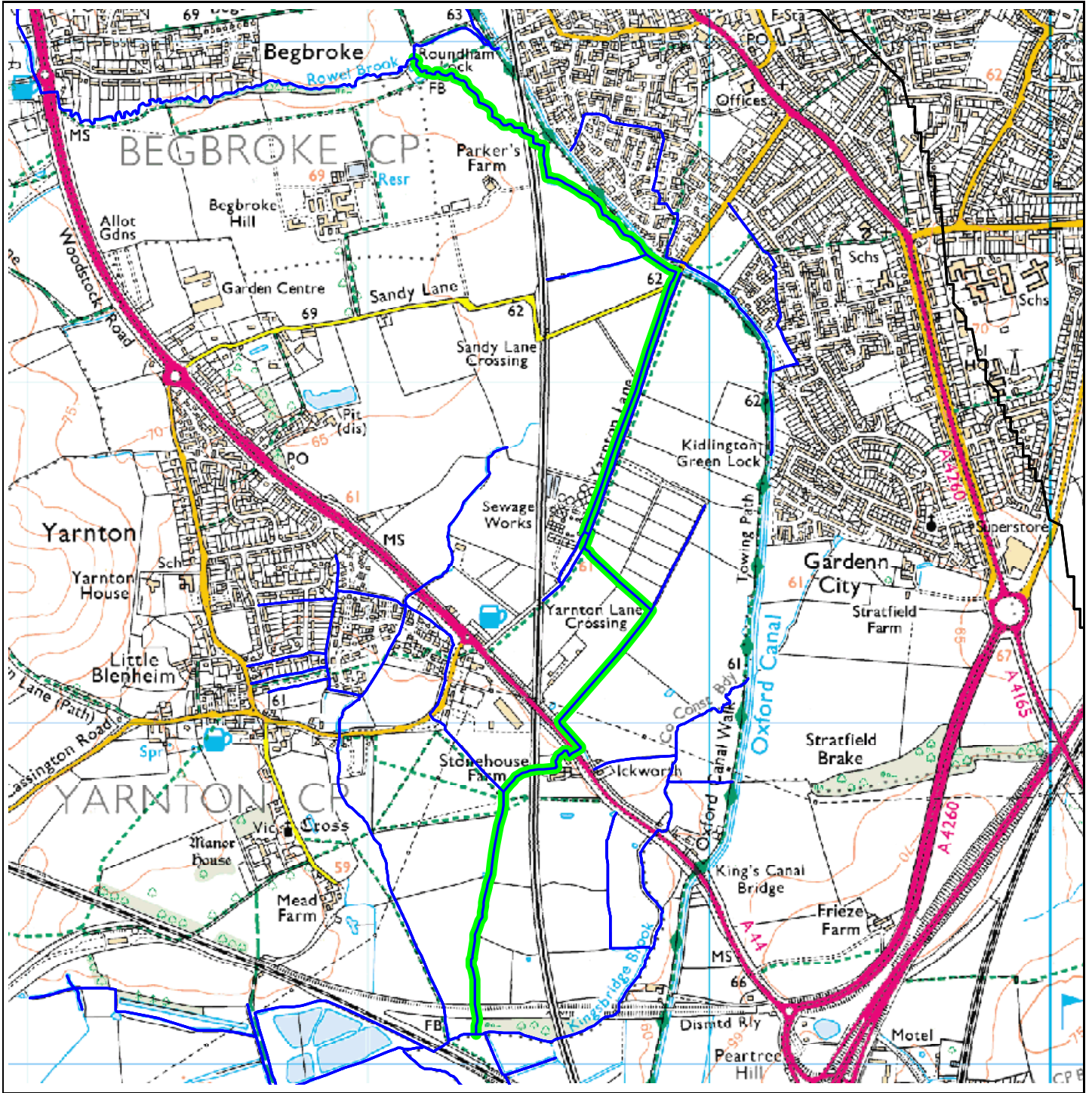
*Maintenance Codes

-

FR15S074 - KIDLINGTON DITCHES

County: Oxfordshire

Local Authority: Cherwell District



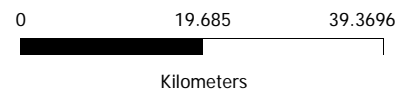
Watercourse Name & Ref: 13RO/01/01 - Rowel Brook

Upstream OS Grid Ref: SP4813913949

Length (m): 3807

Map Ref: SP41SE

Activities:



Legend

 Activity Area

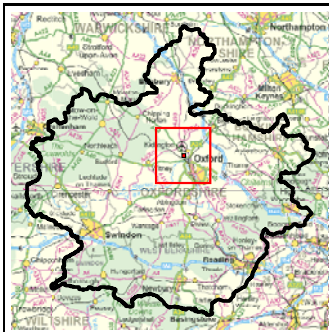
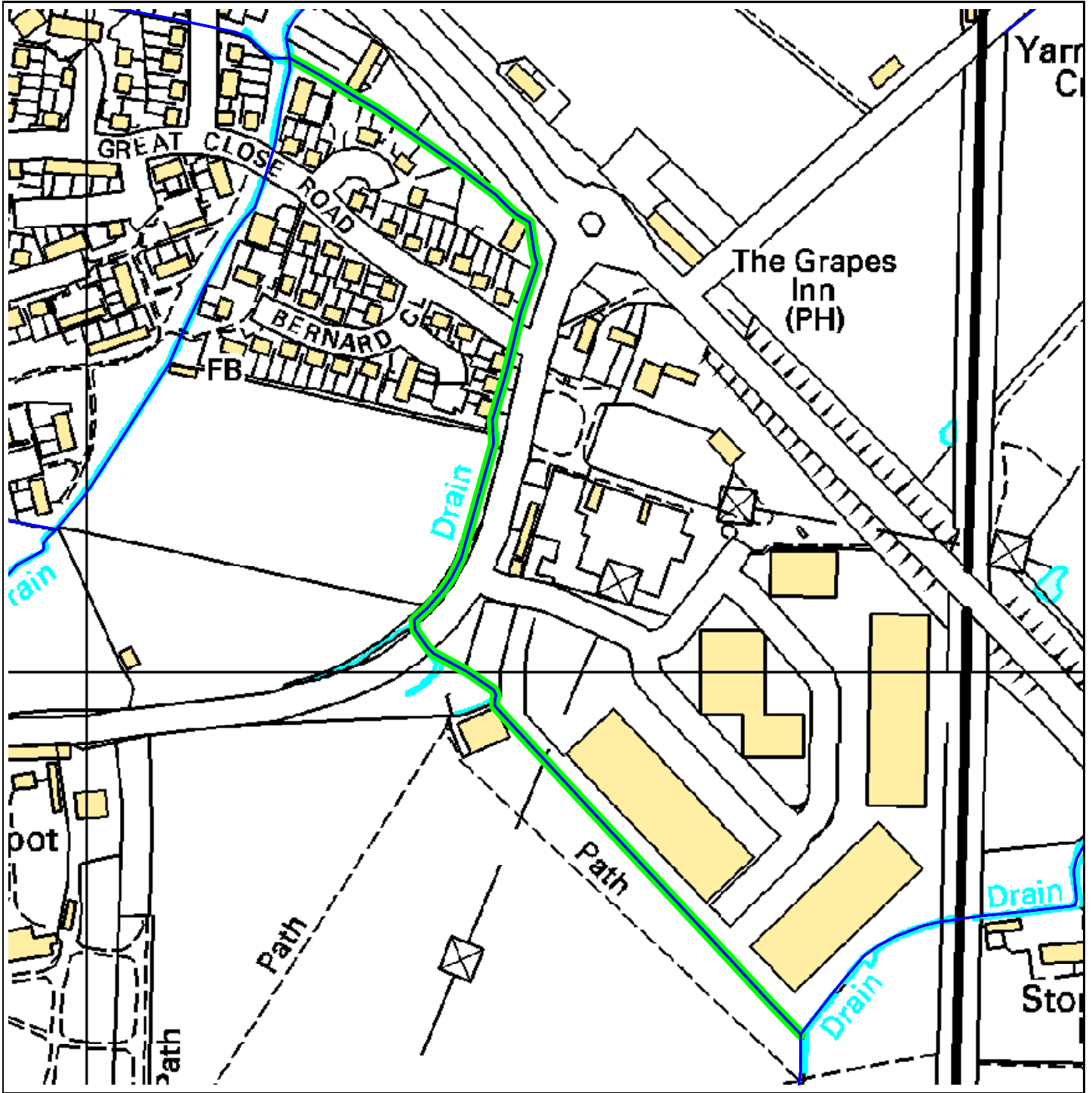
© Crown copyright. All rights reserved.
Environment Agency, 100026380. 2011.

FR15S074 - KIDLINGTON DITCHES

System Code	Name of System	Watercourse	*Maintenance Codes	Location Start / End	Date Start / End
FR15S074	KIDLINGTON DITCHES	Rowel Brook		SP4813913949 SP4832111086	August 2011 August 2011

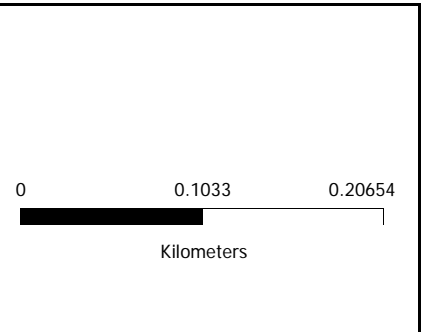
*Maintenance Codes

-



Watercourse Name & Ref:	13RO/01/11 - Minnis Farm Lower Ditch
Upstream OS Grid Ref:	SP4811412344
Length (m):	726
Map Ref:	SP41SE

Activities:



Legend

 Activity Area

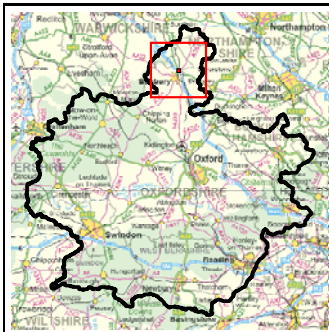
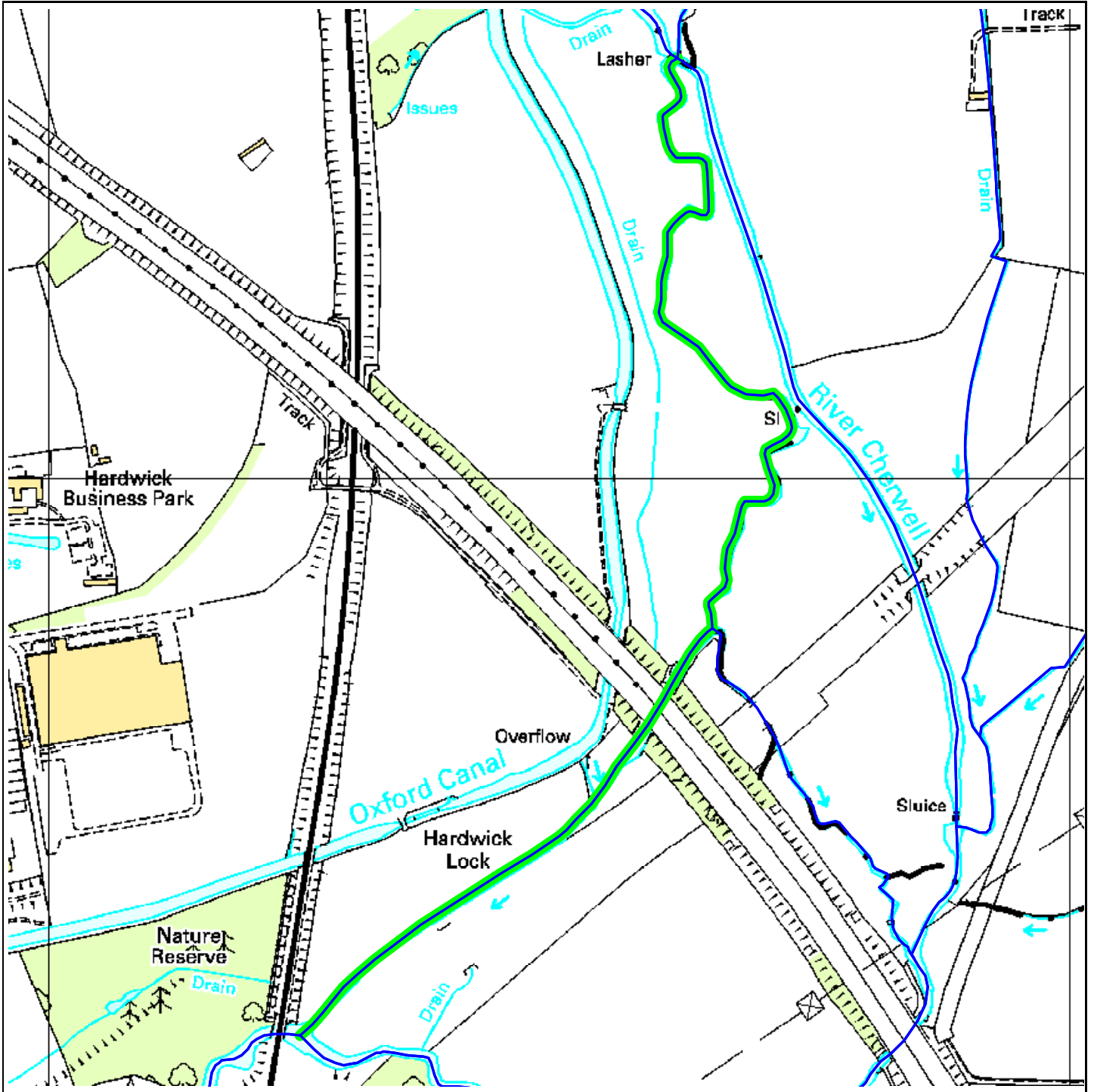
© Crown copyright. All rights reserved.
Environment Agency, 100026380. 2011.

FR15S089 - YARNTON/BEGBROKE SYSTEM

System Code	Name of System	Watercourse	*Maintenance Codes	Location Start / End	Date Start / End
FR15S089	YARNTON/BEGBROKE SYSTEM	Minnis Farm Lower Ditch		SP4811412344 SP4840111796	August 2011 September 2011

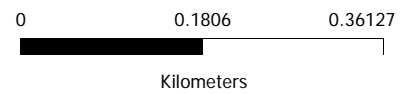
***Maintenance Codes**

-



Watercourse Name & Ref:	14CH/10/15 - Railway Bridge Loop
Upstream OS Grid Ref:	SP4661743411
Length (m):	1335
Map Ref:	SP44SE

Activities:



Legend

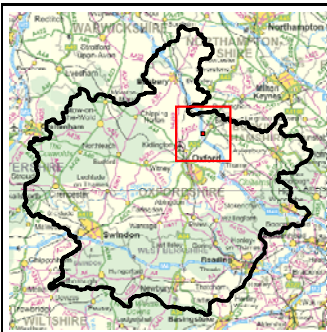
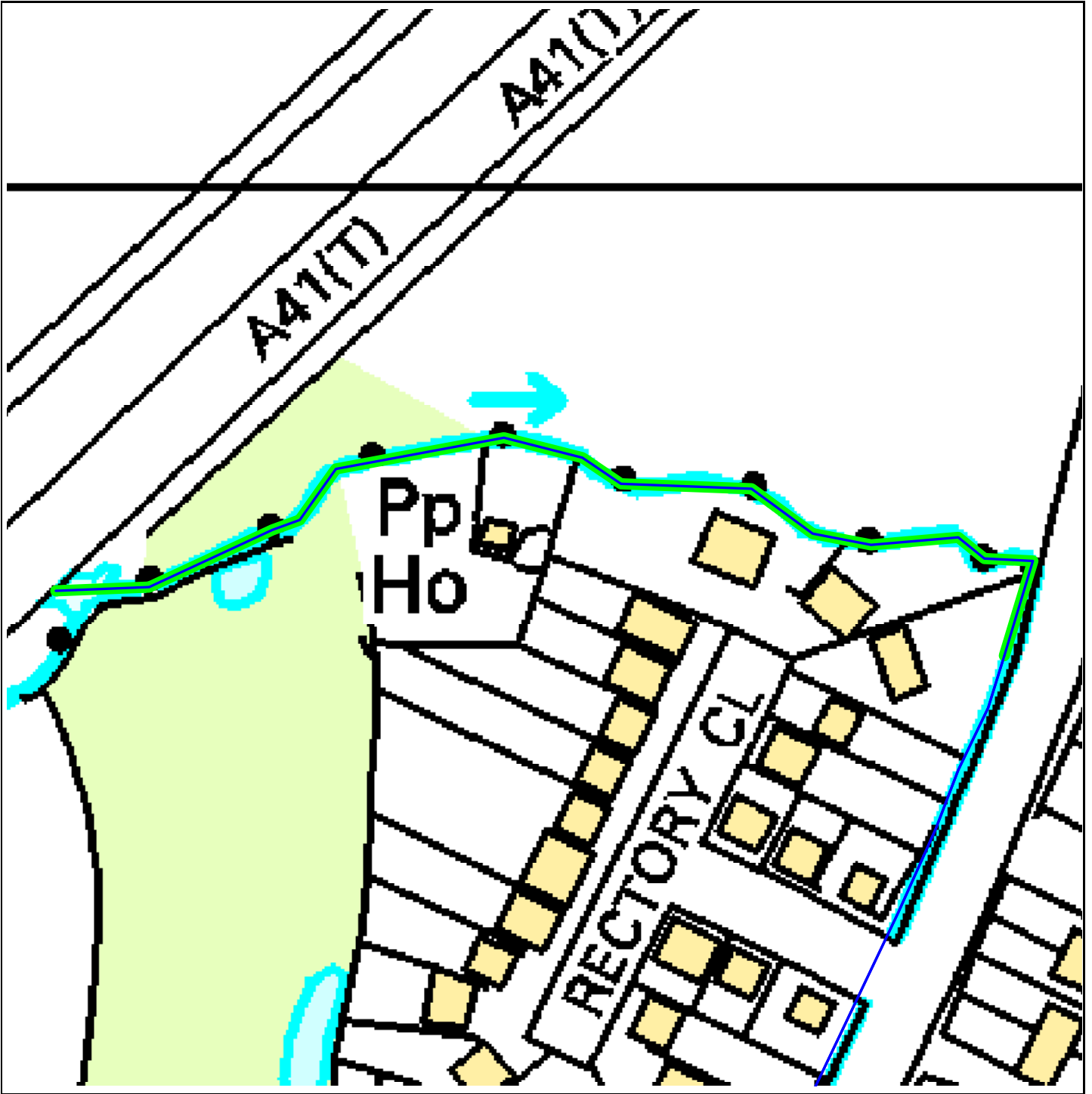
Activity Area

© Crown copyright. All rights reserved.
Environment Agency, 100026380. 2011.

FR15S061 - BANBURY SYSTEM

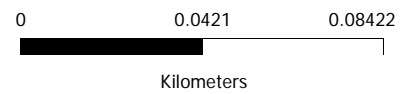
System Code	Name of System	Watercourse	*Maintenance Codes	Location Start / End	Date Start / End
FR15S061	BANBURY SYSTEM	Railway Bridge Loop		SP4661743411 SP4624742452	June 2011 June 2011

*Maintenance Codes



Watercourse Name & Ref:	14WE/02/01 - Wendlebury Brook
Upstream OS Grid Ref:	SP5601619908
Length (m):	264
Map Ref:	SP51NE

Activities:



Legend

 Activity Area

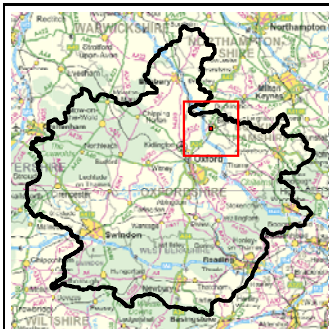
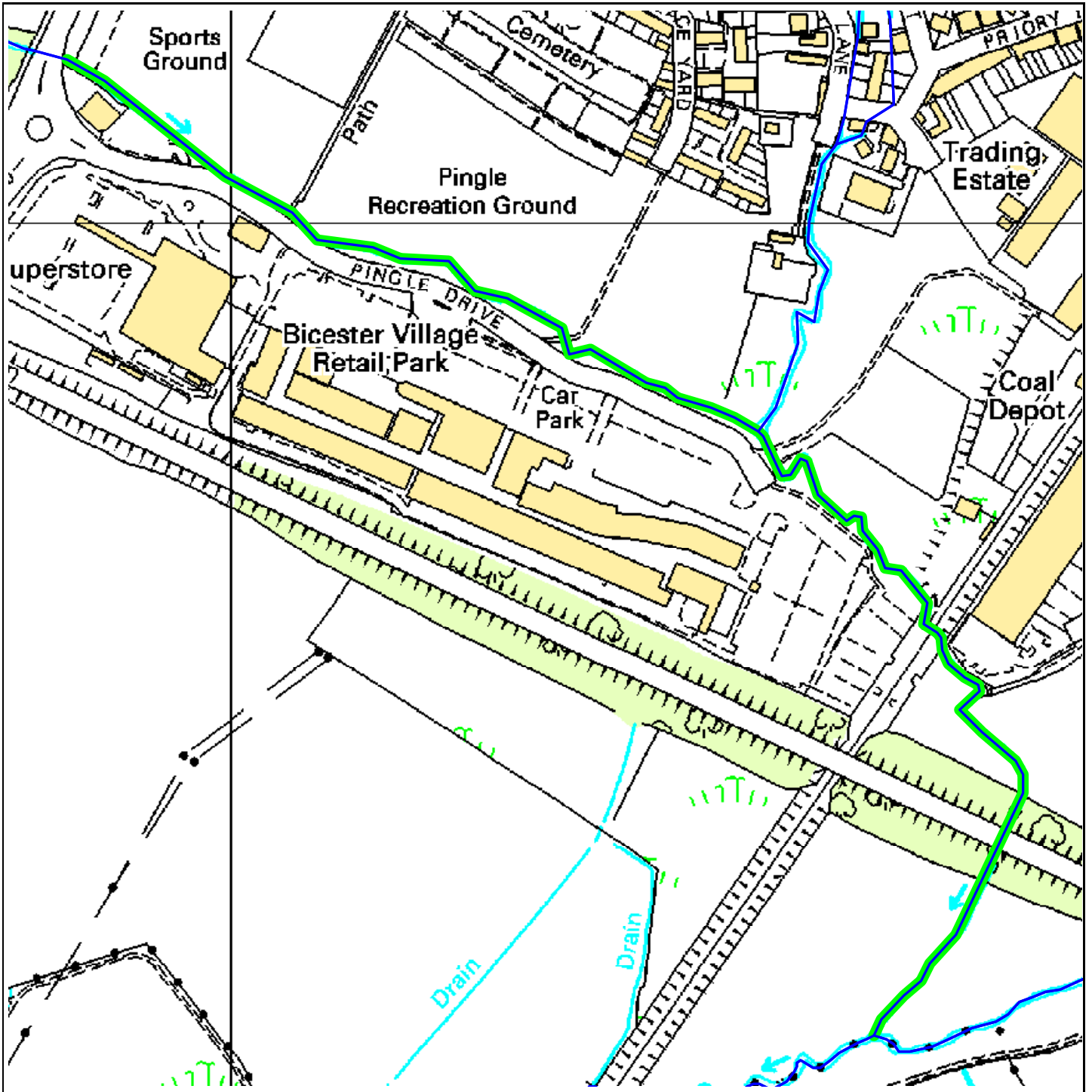
© Crown copyright. All rights reserved.
Environment Agency, 100026380. 2011.

FR15S075 - BICESTER SYSTEM

System Code	Name of System	Watercourse	*Maintenance Codes	Location Start / End	Date Start / End
FR15S075	BICESTER SYSTEM	Wendlebury Brook		SP5601619908 SP5623319893	September 2011 September 2011

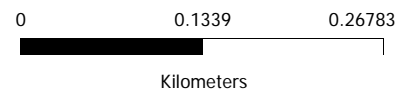
***Maintenance Codes**

-



Watercourse Name & Ref:	14PS/01/01 - Pingle Stream
Upstream OS Grid Ref:	SP5788122119
Length (m):	1198
Map Ref:	SP52SE

Activities:



Legend

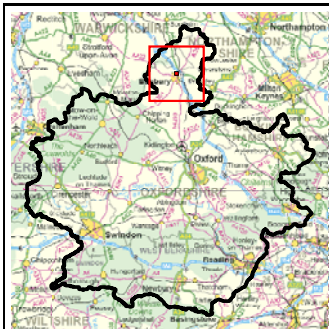
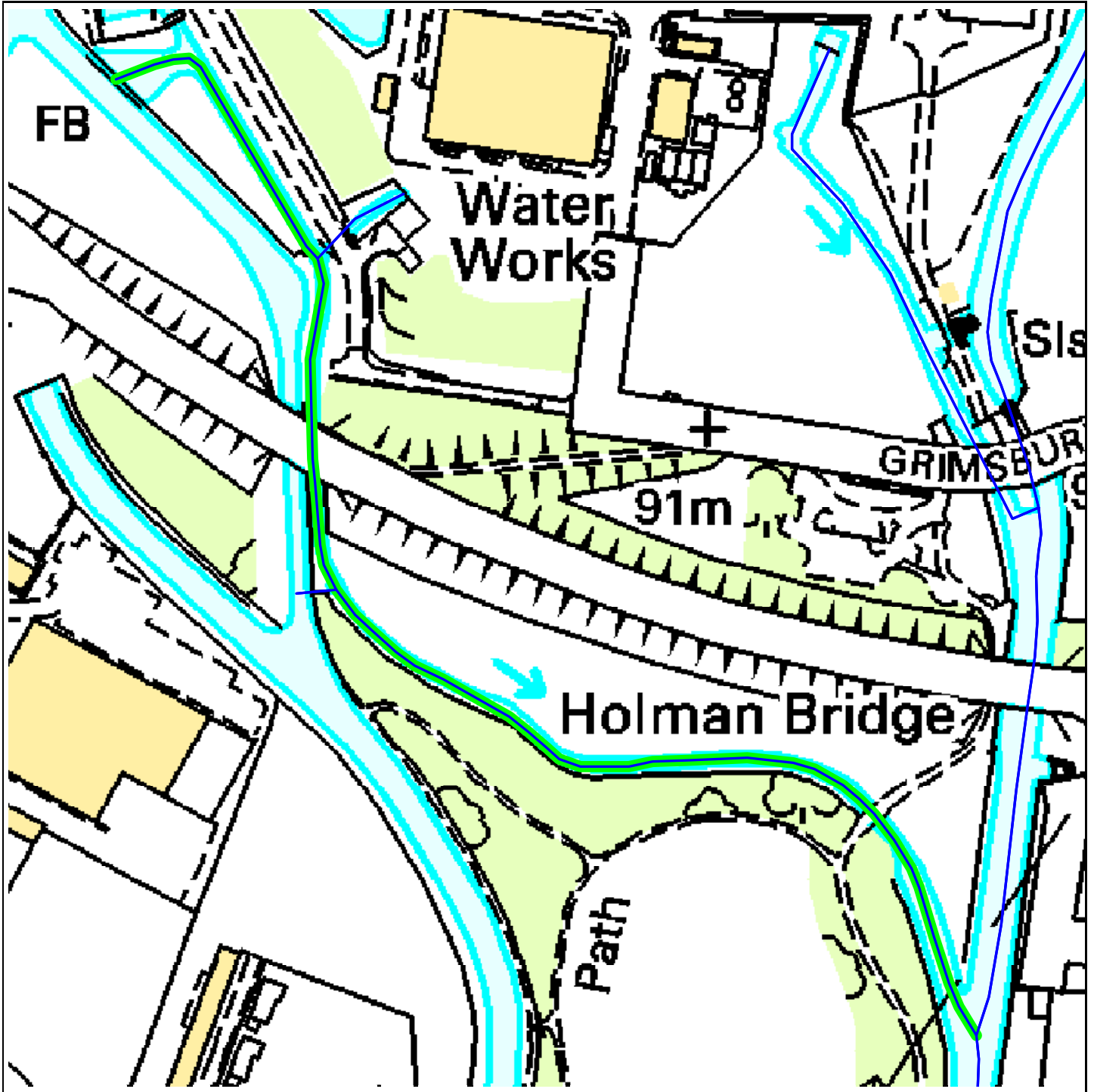
Activity Area

© Crown copyright. All rights reserved.
Environment Agency, 100026380. 2011.

FR15S075 - BICESTER SYSTEM

System Code	Name of System	Watercourse	*Maintenance Codes	Location Start / End	Date Start / End
FR15S075	BICESTER SYSTEM	Pingle Stream		SP5788122119 SP5846821408	September 2011 September 2011

*Maintenance Codes



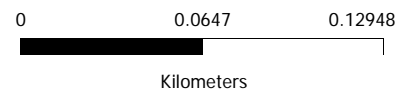
Watercourse Name & Ref: 14CH/10/12 - Grimsbury Ditches (South Arm)

Upstream OS Grid Ref: SP4559041842

Length (m): 532

Map Ref: SP44SE

Activities:



© Crown copyright. All rights reserved.
Environment Agency, 100026380. 2011.

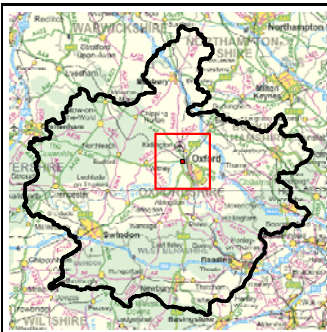
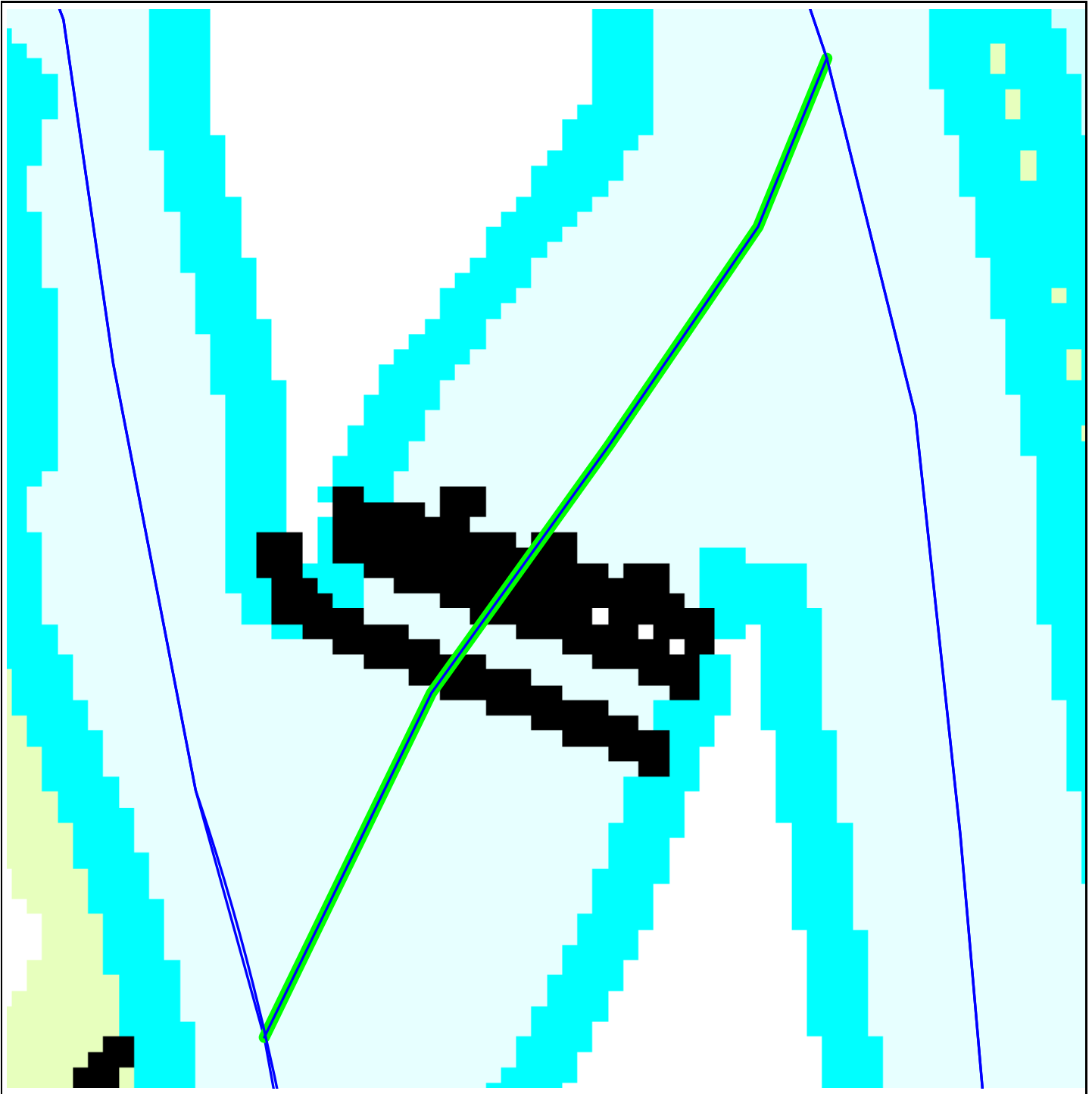
Legend

 Activity Area

FR15S061 - BANBURY SYSTEM

System Code	Name of System	Watercourse	*Maintenance Codes	Location Start / End	Date Start / End
FR15S061	BANBURY SYSTEM	Grimsbury Ditches (South Arm)		SP4559041842 SP4589141506	June 2011 July 2011

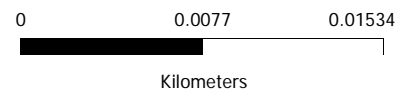
*Maintenance Codes



Watercourse Name & Ref:	TH02/48/14 - Thames - Wolvercote Mill Side Channel
Upstream OS Grid Ref:	SP4870309929
Length (m):	47
Map Ref:	SP40NE

Activities:

Legend
 Activity Area



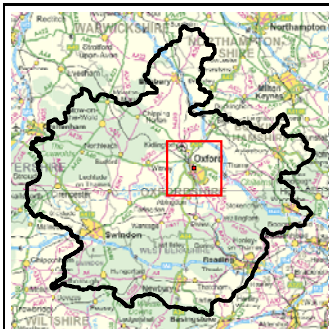
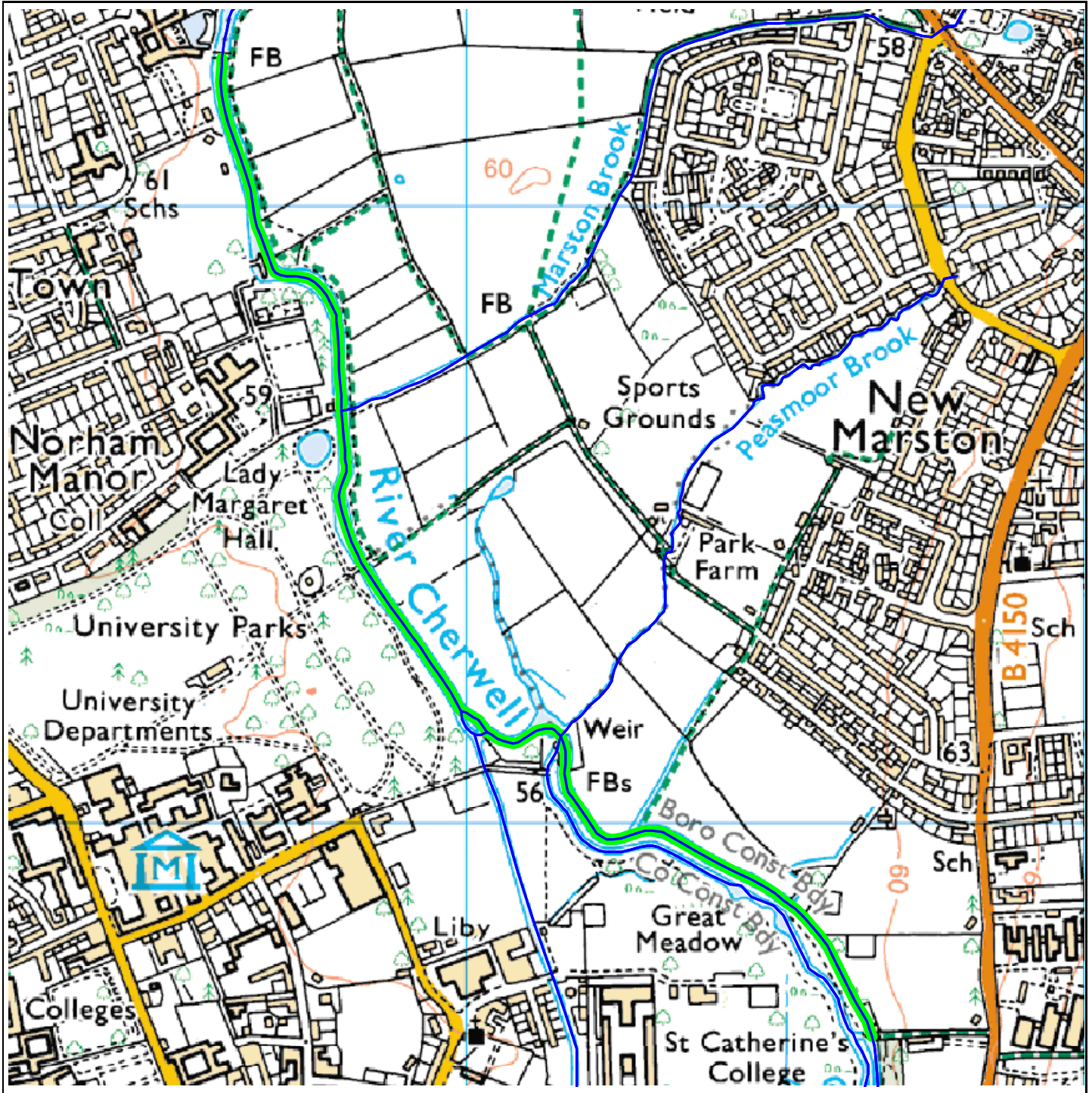
© Crown copyright. All rights reserved.
 Environment Agency, 100026380. 2011.

FR15S182 - OXFORD THAMES SYSTEM

System Code	Name of System	Watercourse	*Maintenance Codes	Location Start / End	Date Start / End
FR15S182	OXFORD THAMES SYSTEM	Thames - Wolvercote Mill Side Channel		SP4870309929 SP4867909888	December 2011 December 2011

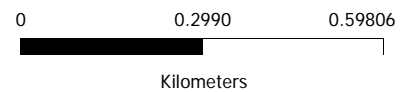
***Maintenance Codes**

-



Watercourse Name & Ref:	14CH/01/02 - Cherwell (Lower Reaches)
Upstream OS Grid Ref:	SP5160608239
Length (m):	2163
Map Ref:	SP50NW

Activities:



Legend

 Activity Area

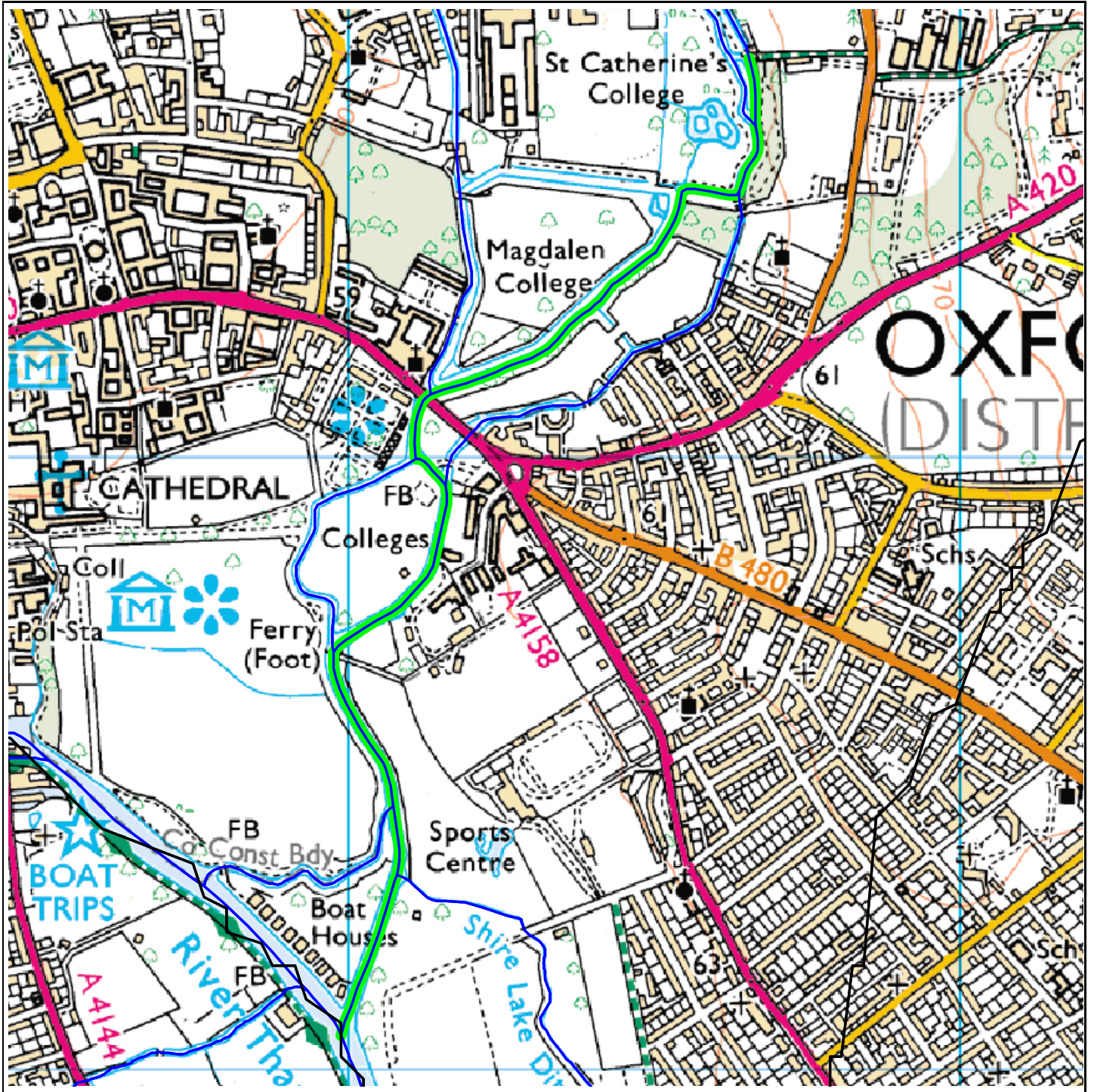
© Crown copyright. All rights reserved.
Environment Agency, 100026380. 2011.

FR15S053 - OXFORD CHERWELL SYSTEM

System Code	Name of System	Watercourse	*Maintenance Codes	Location Start / End	Date Start / End
FR15S053	OXFORD CHERWELL SYSTEM	Cherwell (Lower Reaches)		SP5160608239 SP5266006652	May 2011 June 2011

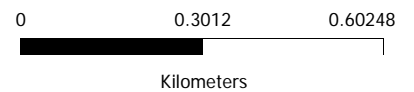
***Maintenance Codes**

-



Watercourse Name & Ref:	14CH/01/01 - Cherwell (Lower Reaches)
Upstream OS Grid Ref:	SP5266006652
Length (m):	2081
Map Ref:	SP50NW

Activities:



Legend

 Activity Area

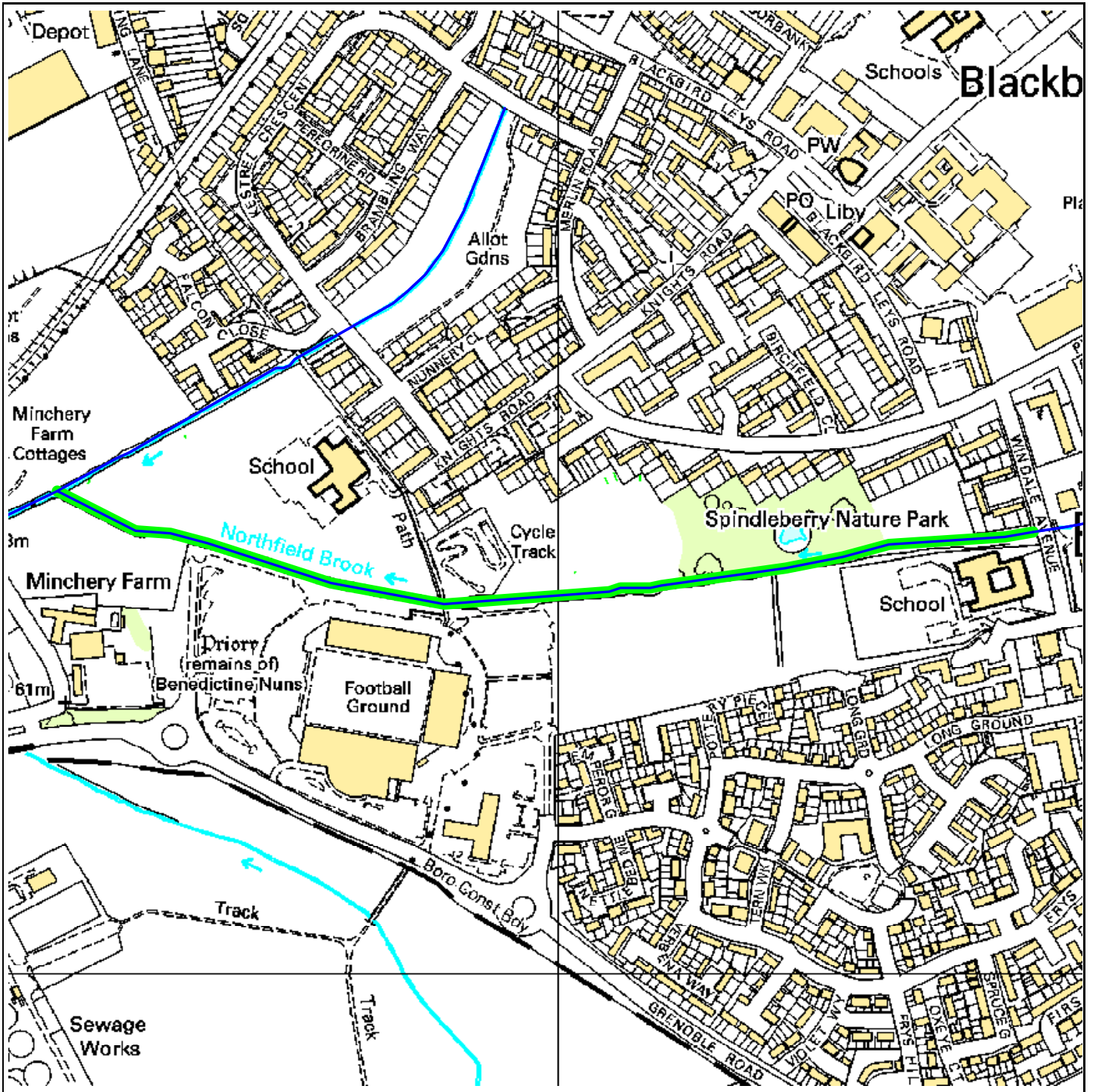
© Crown copyright. All rights reserved.
Environment Agency, 100026380. 2011.

FR15S053 - OXFORD CHERWELL SYSTEM

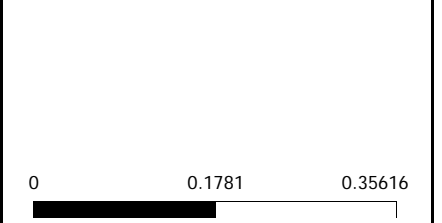
System Code	Name of System	Watercourse	*Maintenance Codes	Location Start / End	Date Start / End
FR15S053	OXFORD CHERWELL SYSTEM	Cherwell (Lower Reaches)		SP5266006652 SP5199205054	May 2011 May 2011

***Maintenance Codes**

-



Watercourse Name & Ref:	15NO/01/01 - Northfield Brook
Upstream OS Grid Ref:	SP5546002427
Length (m):	969
Map Ref:	SP50SW



Activities:

Kilometers

© Crown copyright. All rights reserved. Environment Agency, 100026380. 2011.

Legend

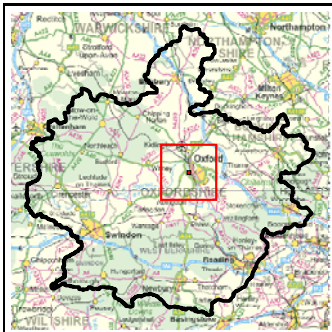
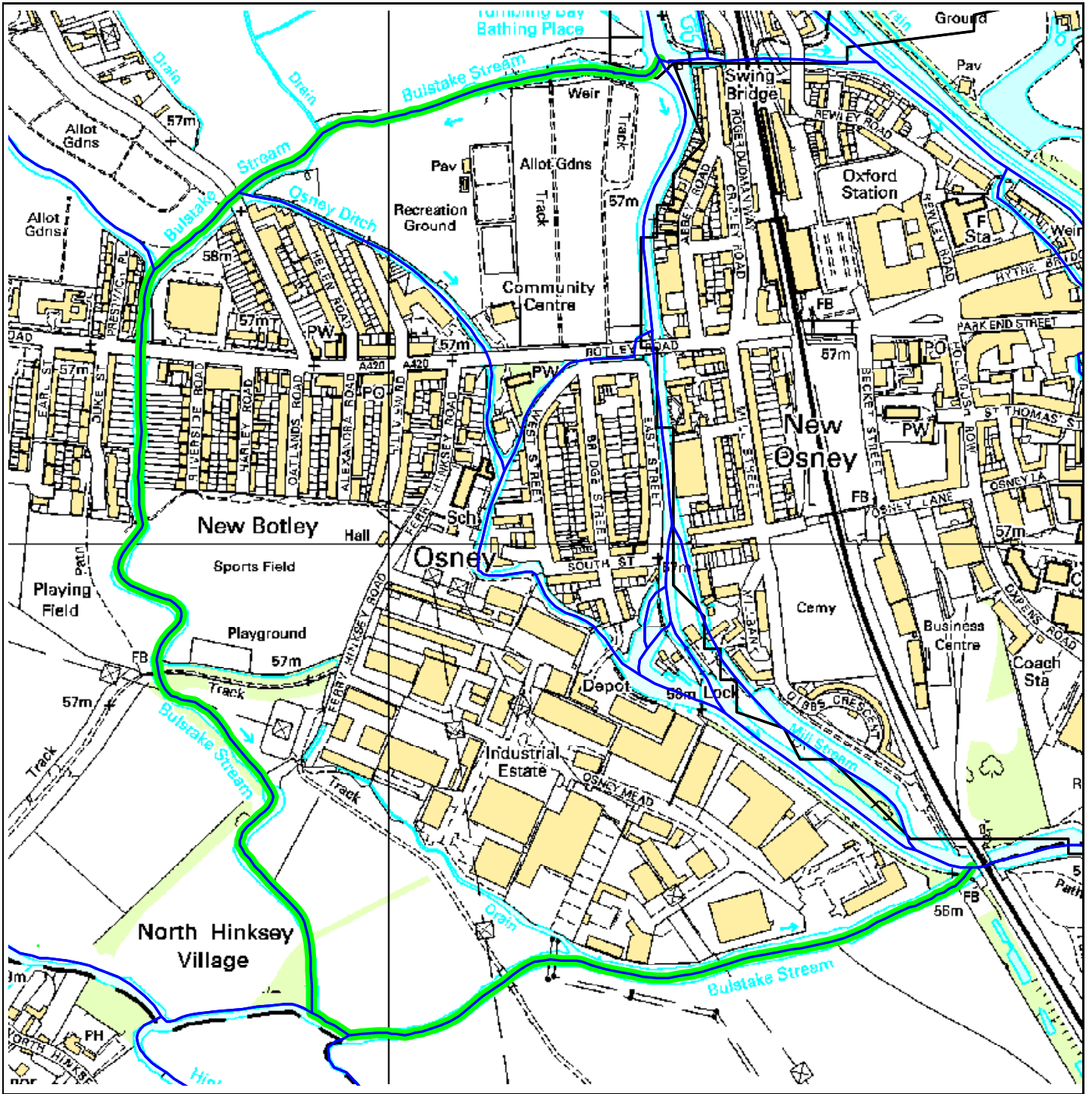
 Activity Area

FR15S091 - LITTLEMORE BROOK SYSTEM

System Code	Name of System	Watercourse	*Maintenance Codes	Location Start / End	Date Start / End
FR15S091	LITTLEMORE BROOK SYSTEM	Northfield Brook		SP5546002427 SP5451502466	September 2011 October 2011

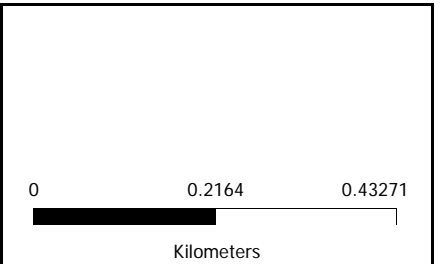
***Maintenance Codes**

-



Watercourse Name & Ref:	16SE/01/01 - Bulstake Stream
Upstream OS Grid Ref:	SP5031906569
Length (m):	2560
Map Ref:	SP50NW

Activities:



© Crown copyright. All rights reserved. Environment Agency, 100026380. 2011.

Legend

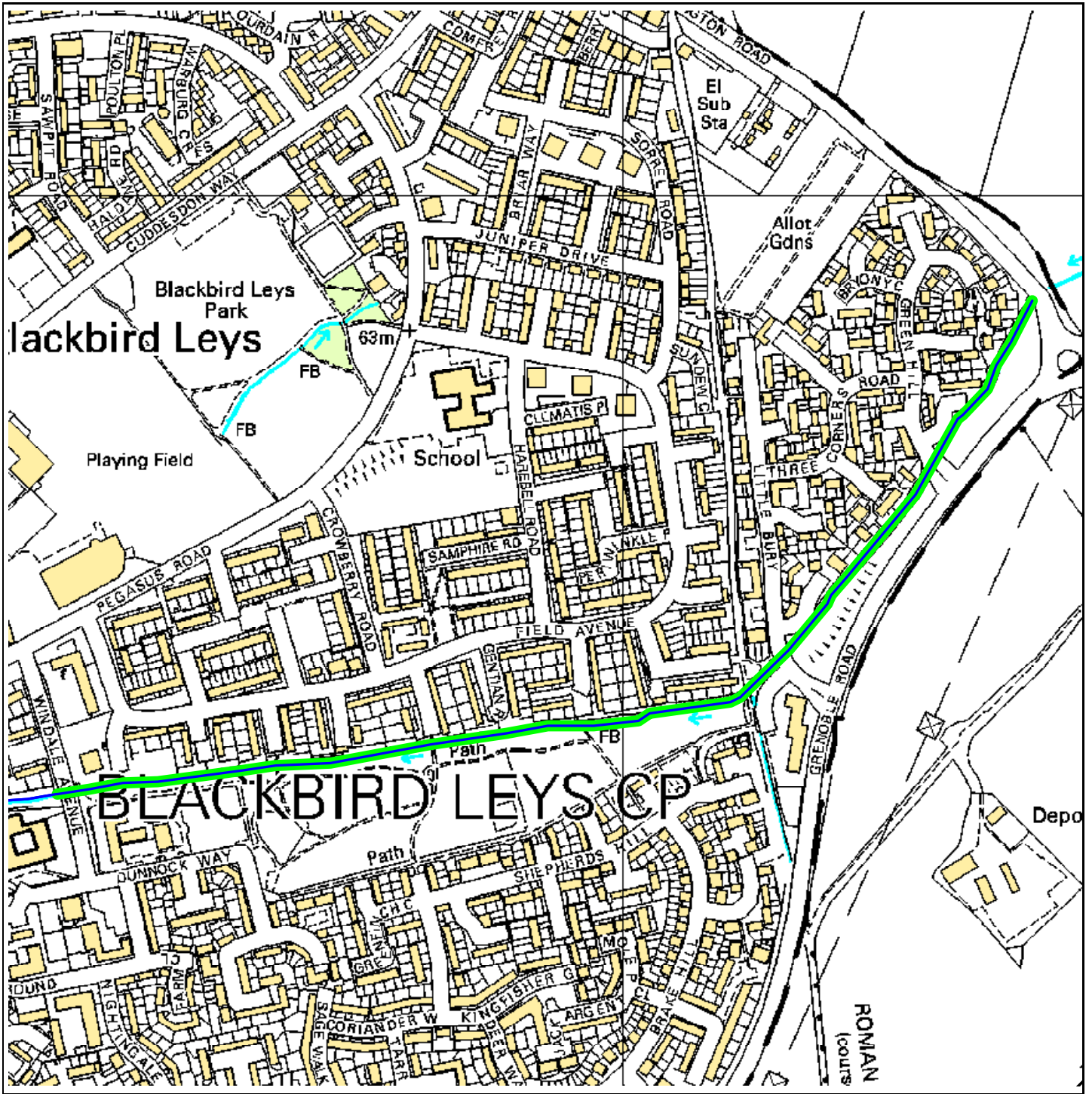
▬ Activity Area

FR15S182 - OXFORD THAMES SYSTEM

System Code	Name of System	Watercourse	*Maintenance Codes	Location Start / End	Date Start / End
FR15S182	OXFORD THAMES SYSTEM	Bulstake Stream		SP5031906569 SP5068405617	February 2012 March 2012

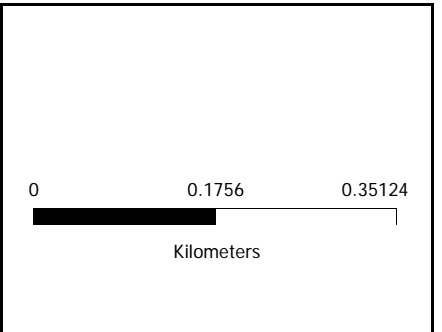
*Maintenance Codes

-



Watercourse Name & Ref:	15NO/01/02 - Northfield Brook
Upstream OS Grid Ref:	SP5639202898
Length (m):	1137
Map Ref:	SP50SE

Activities:	
-------------	--



Legend

Activity Area

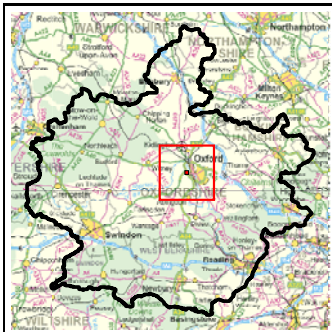
© Crown copyright. All rights reserved.
Environment Agency, 100026380. 2011.

FR15S091 - LITTLEMORE BROOK SYSTEM

System Code	Name of System	Watercourse	*Maintenance Codes	Location Start / End	Date Start / End
FR15S091	LITTLEMORE BROOK SYSTEM	Northfield Brook		SP5639202898 SP5546002427	October 2011 October 2011

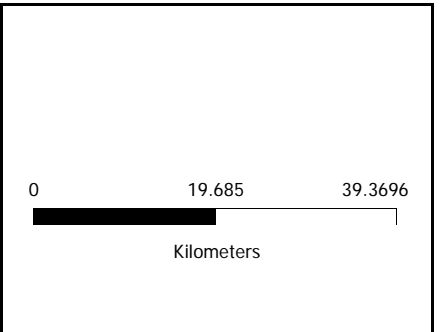
***Maintenance Codes**


-



Watercourse Name & Ref:	16SE/01/02 - Seacourt Stream
Upstream OS Grid Ref:	SP4906206313
Length (m):	1393
Map Ref:	SP40NE

Activities:	
-------------	--



Legend
 Activity Area

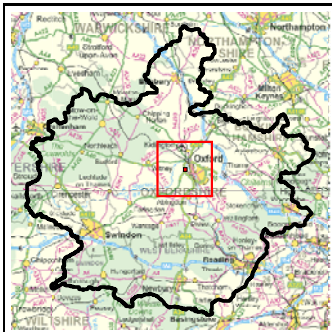
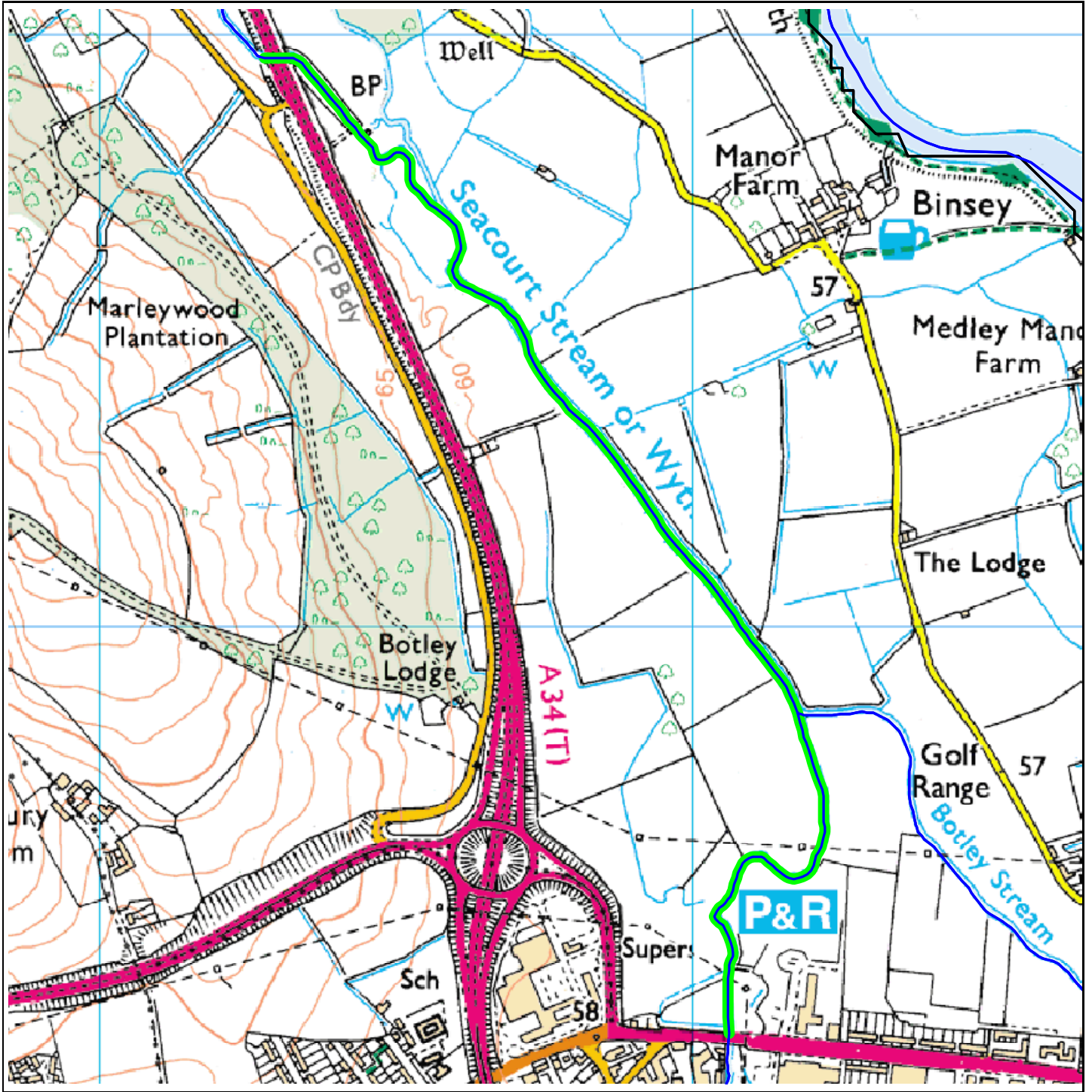
© Crown copyright. All rights reserved.
 Environment Agency, 100026380. 2011.

FR15S093 - OXFORD SEACOURT SYSTEM

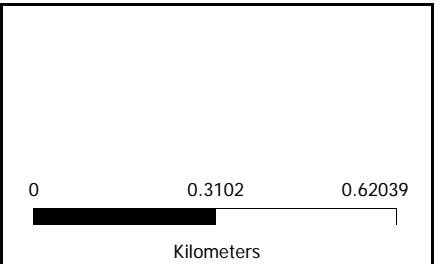
System Code	Name of System	Watercourse	*Maintenance Codes	Location Start / End	Date Start / End
FR15S093	OXFORD SEACOURT SYSTEM	Seacourt Stream		SP4906206313 SP4990905446	January 2012 January 2012

*Maintenance Codes

-



Watercourse Name & Ref:	16SE/01/03 - Seacourt Stream
Upstream OS Grid Ref:	SP4828007959
Length (m):	2243
Map Ref:	SP40NE
Activities:	



Legend
 Activity Area

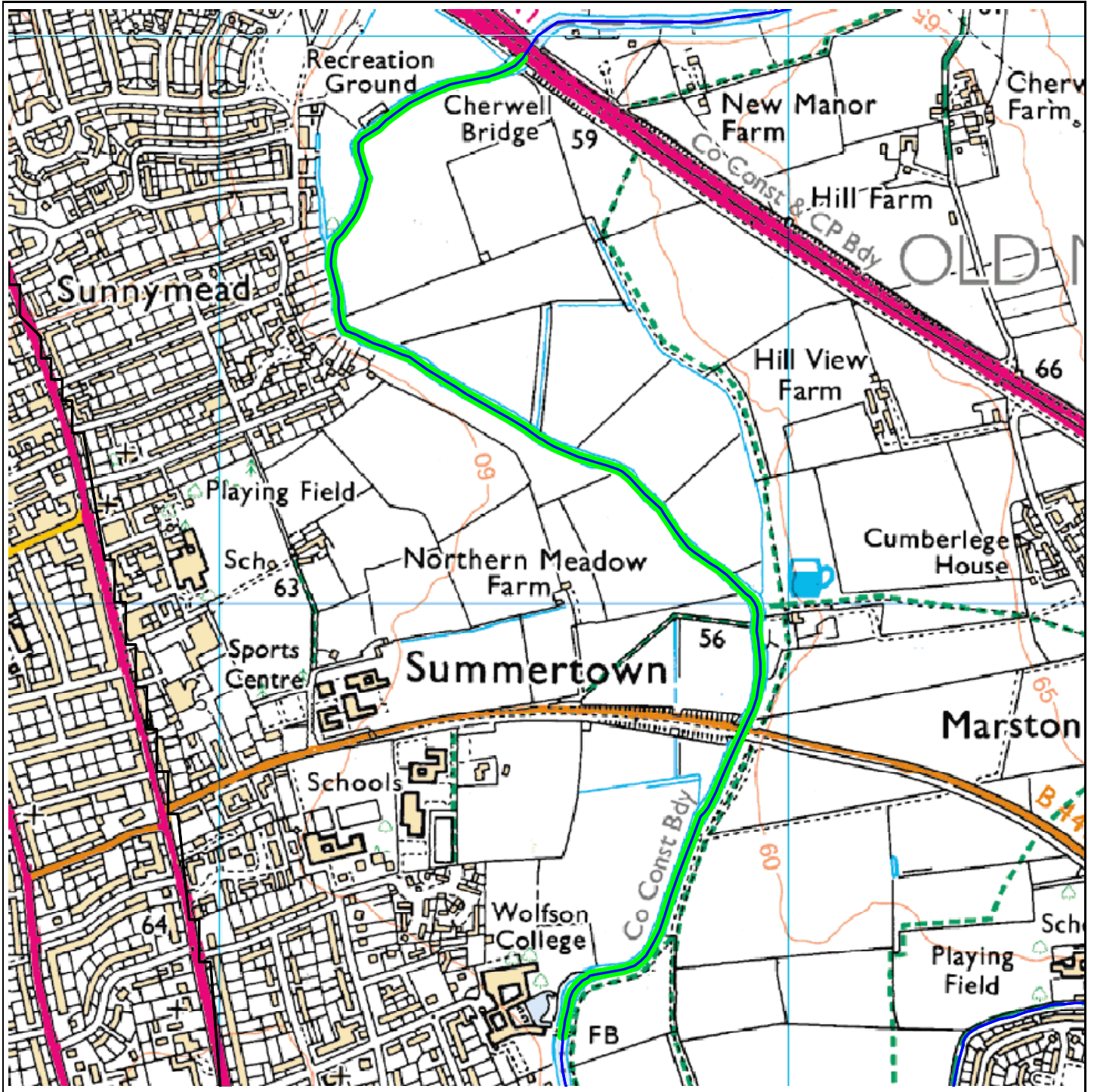
© Crown copyright. All rights reserved.
 Environment Agency, 100026380. 2011.

FR15S093 - OXFORD SEACOURT SYSTEM

System Code	Name of System	Watercourse	*Maintenance Codes	Location Start / End	Date Start / End
FR15S093	OXFORD SEACOURT SYSTEM	Seacourt Stream		SP4828007959 SP4906206313	April 2011 May 2011

*Maintenance Codes

-



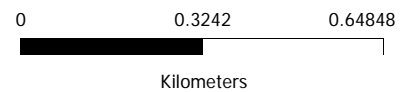
Watercourse Name & Ref: 14CH/01/03 - Cherwell (Lower Reaches)

Upstream OS Grid Ref: SP5153609960

Length (m): 2458

Map Ref: SP50NW

Activities:



© Crown copyright. All rights reserved.
Environment Agency, 100026380. 2011.

Legend

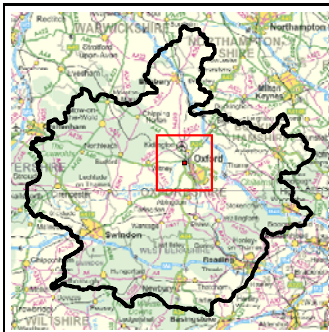
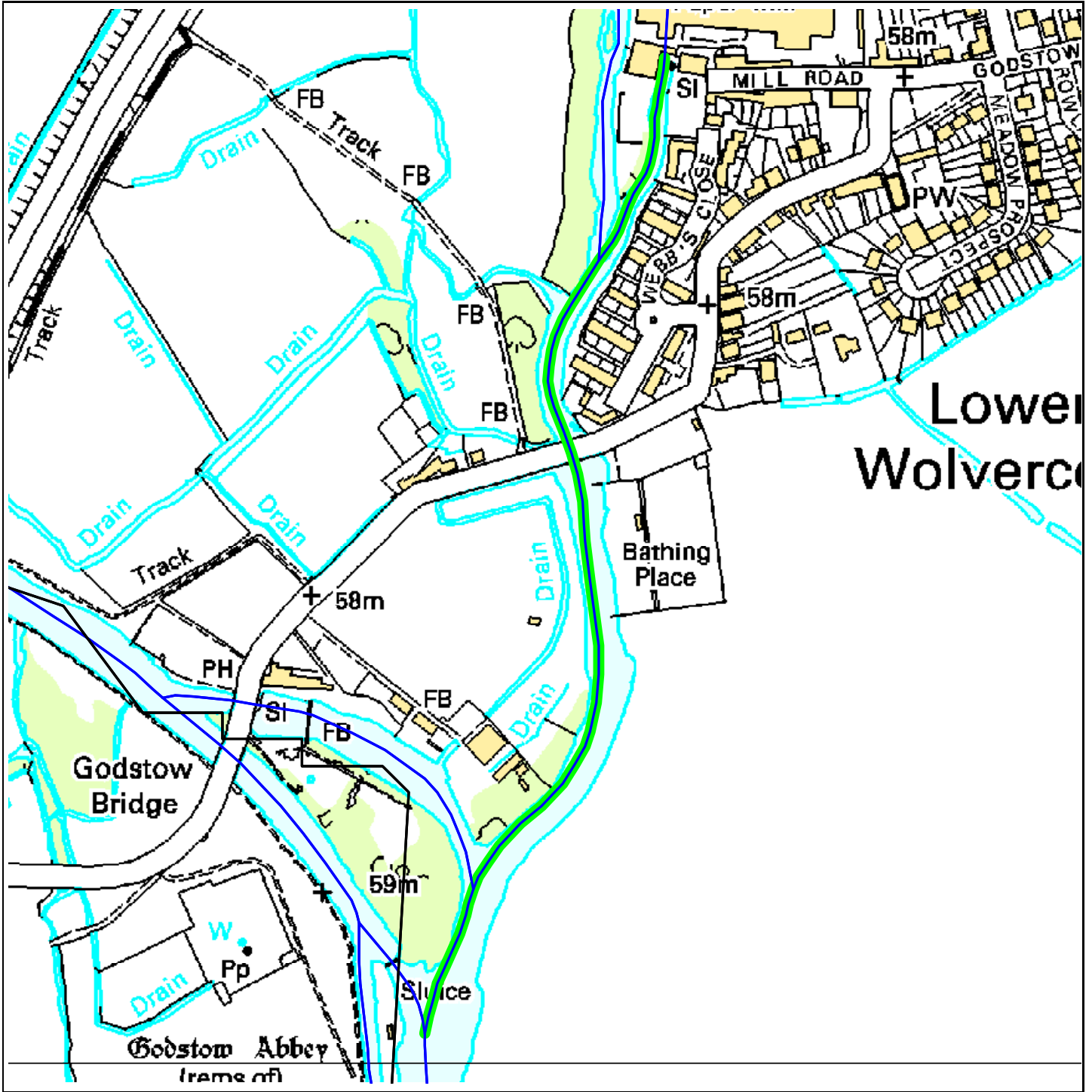
Activity Area

FR15S053 - OXFORD CHERWELL SYSTEM

System Code	Name of System	Watercourse	*Maintenance Codes	Location Start / End	Date Start / End
FR15S053	OXFORD CHERWELL SYSTEM	Cherwell (Lower Reaches)		SP5153609960 SP5160608239	June 2011 July 2011

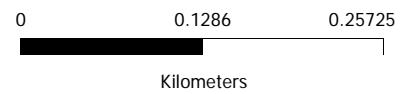
***Maintenance Codes**

-



Watercourse Name & Ref:	TH02/48/32 - Thames - Wolvercote Mill Tail Steam
Upstream OS Grid Ref:	SP4870709703
Length (m):	741
Map Ref:	SP40NE

Activities:



Legend

Activity Area

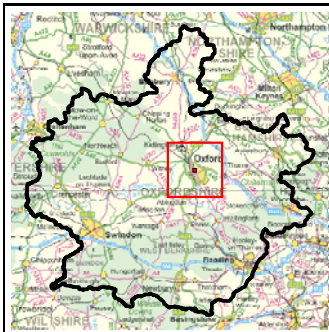
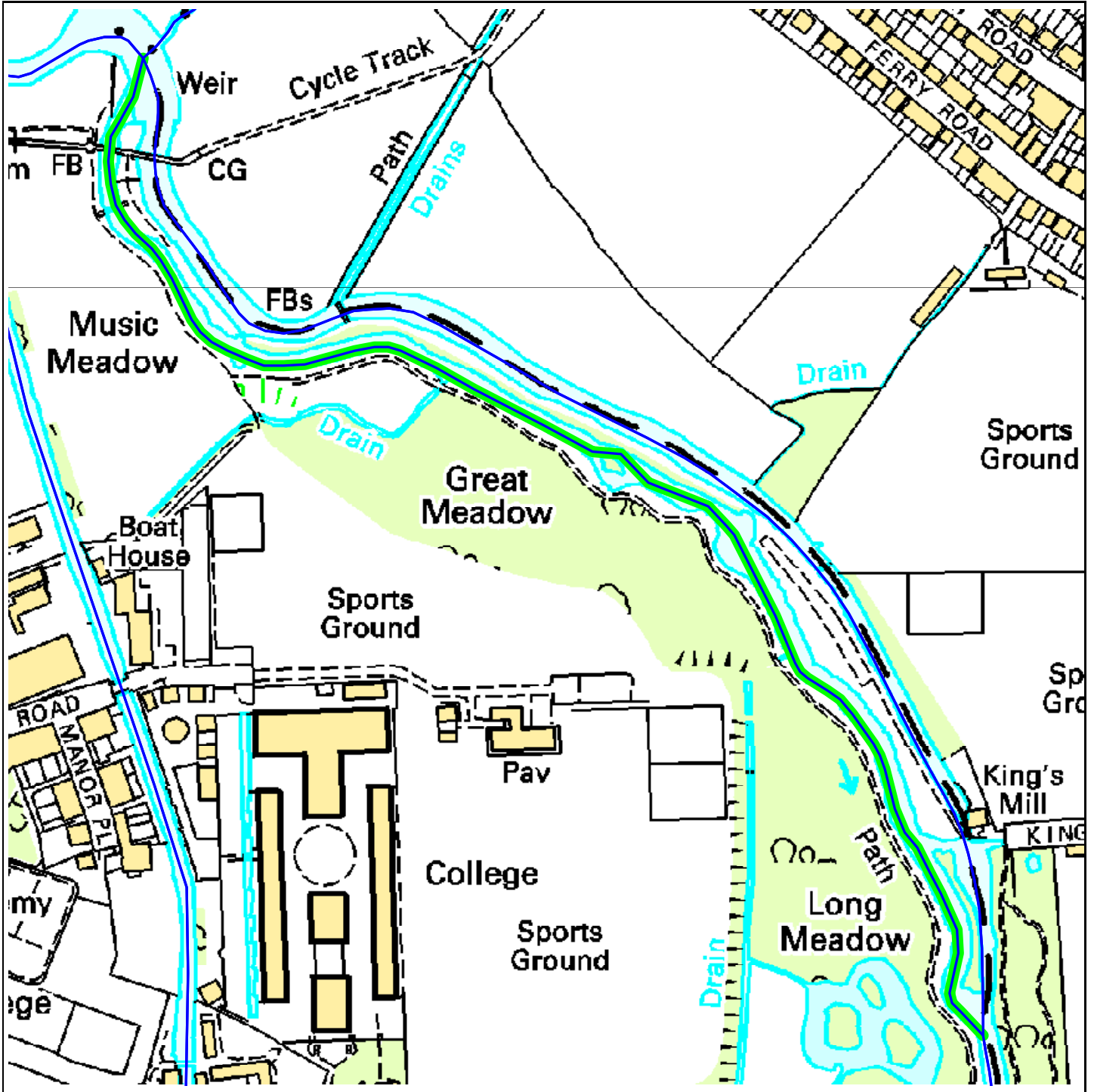
© Crown copyright. All rights reserved.
Environment Agency, 100026380. 2011.

FR15S182 - OXFORD THAMES SYSTEM

System Code	Name of System	Watercourse	*Maintenance Codes	Location Start / End	Date Start / End
FR15S182	OXFORD THAMES SYSTEM	Thames - Wolvercote Mill Tail Steam		SP4870709703 SP4853909020	November 2011 November 2011

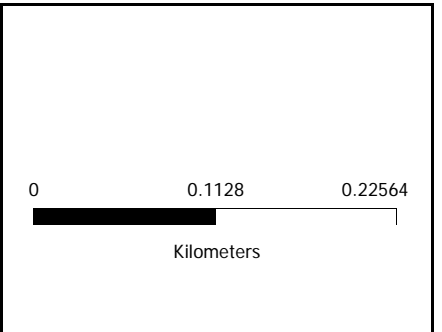
***Maintenance Codes**

-



Watercourse Name & Ref:	14CH/01/14 - Mesopotamia Walk Loop
Upstream OS Grid Ref:	SP5215407140
Length (m):	913
Map Ref:	SP50NW

Activities:



Legend

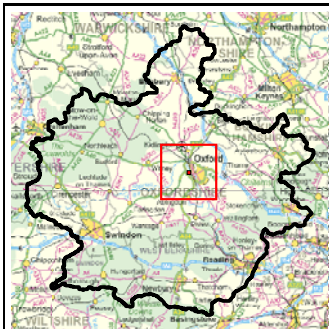
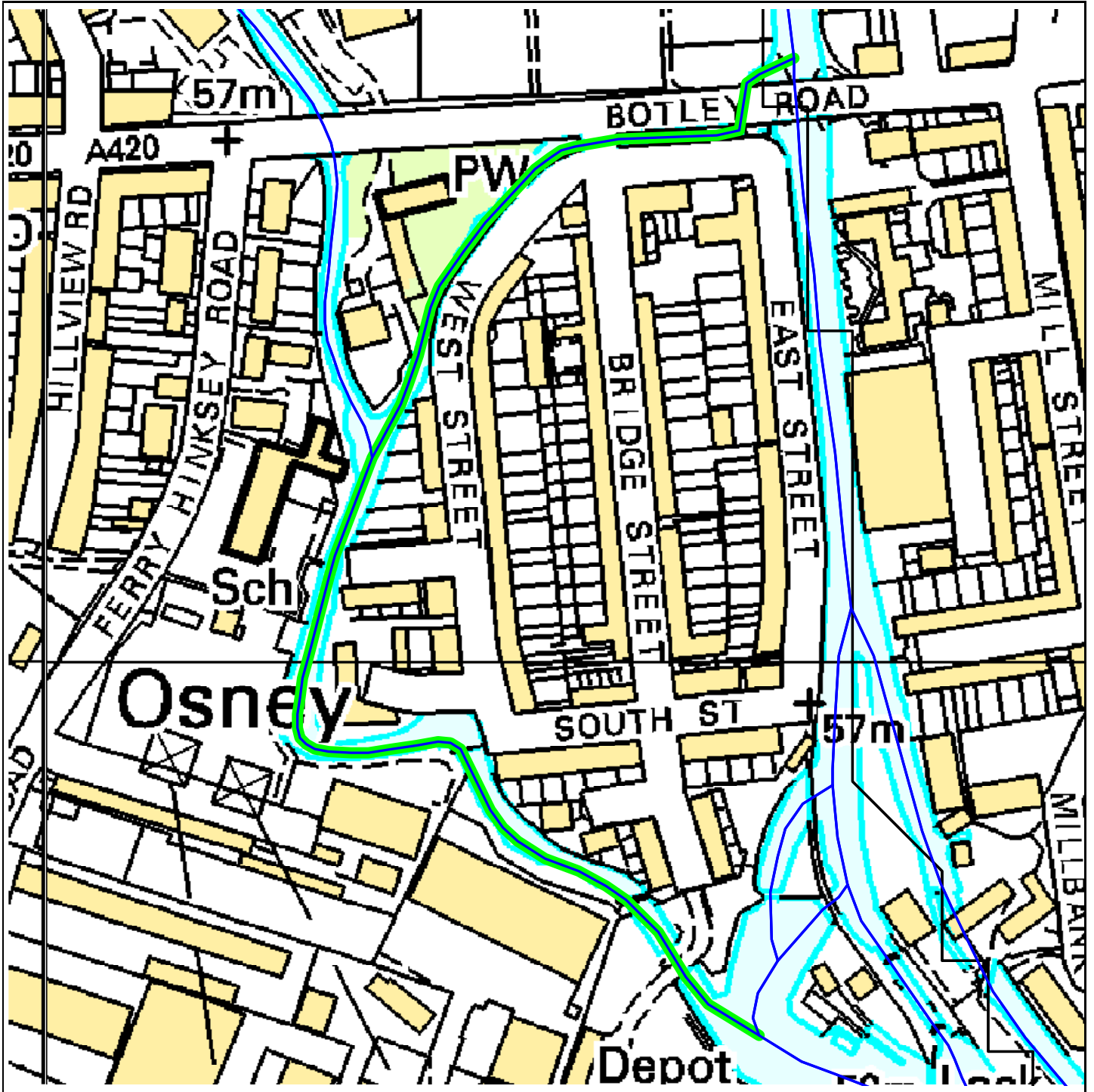
 Activity Area

FR15S053 - OXFORD CHERWELL SYSTEM

System Code	Name of System	Watercourse	*Maintenance Codes	Location Start / End	Date Start / End
FR15S053	OXFORD CHERWELL SYSTEM	Mesopotamia Walk Loop		SP5215407140 SP5266906541	April 2011 May 2011

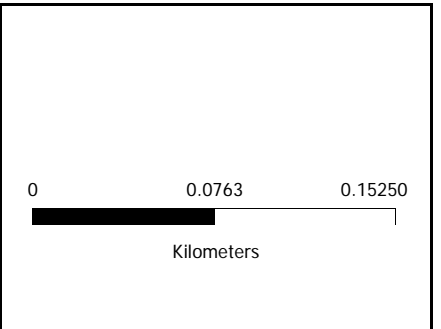
***Maintenance Codes**

-



Watercourse Name & Ref:	TH02/47/15 - Thames - Osney Stream
Upstream OS Grid Ref:	SP5030906249
Length (m):	635
Map Ref:	SP50NW

Activities:



Legend

 Activity Area

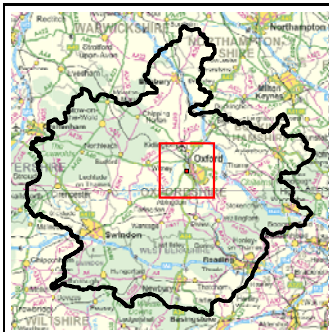
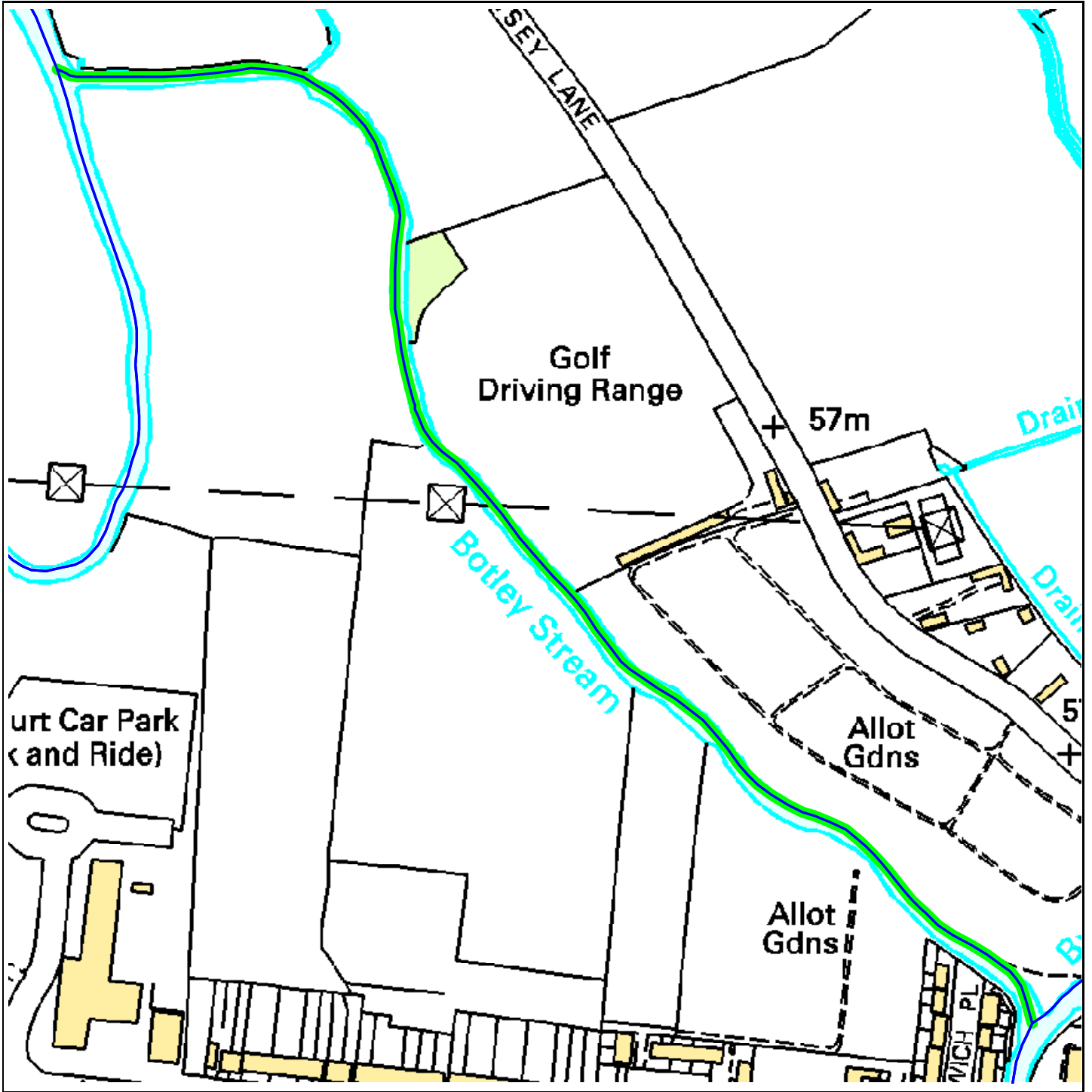
© Crown copyright. All rights reserved.
Environment Agency, 100026380. 2011.

FR15S182 - OXFORD THAMES SYSTEM

System Code	Name of System	Watercourse	*Maintenance Codes	Location Start / End	Date Start / End
FR15S182	OXFORD THAMES SYSTEM	Thames - Osney Stream		SP5030906249 SP5029505845	February 2012 February 2012

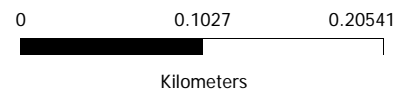
*Maintenance Codes

-



Watercourse Name & Ref:	16SE/01/31 - Botley Stream
Upstream OS Grid Ref:	SP4917806855
Length (m):	844
Map Ref:	SP40NE

Activities:



© Crown copyright. All rights reserved.
Environment Agency, 100026380. 2011.

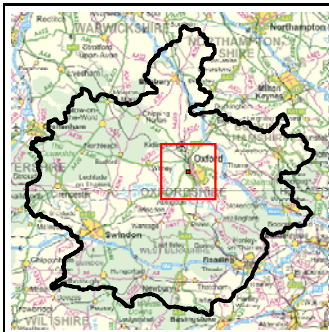
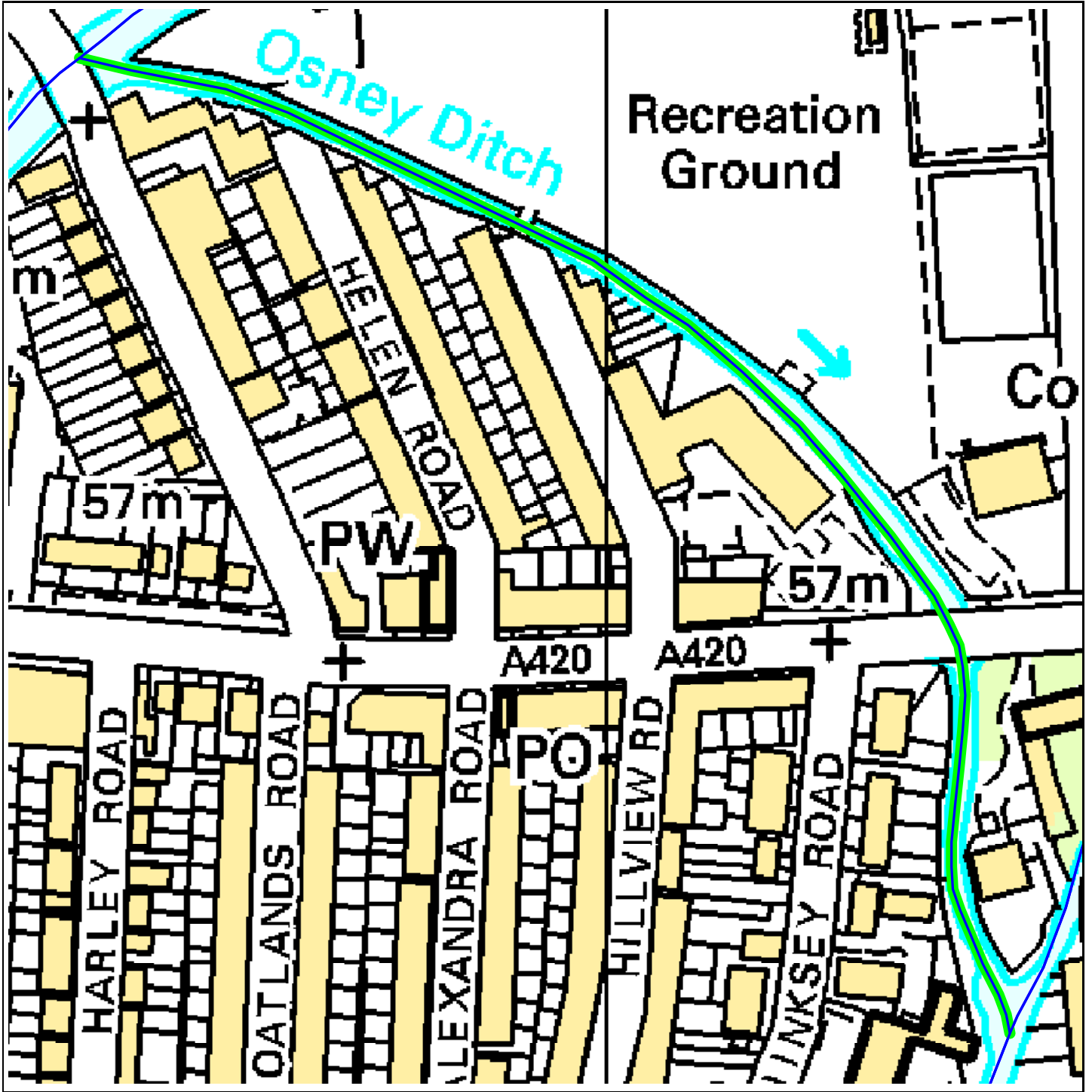
Legend
 Activity Area

FR15S093 - OXFORD SEACOURT SYSTEM

System Code	Name of System	Watercourse	*Maintenance Codes	Location Start / End	Date Start / End
FR15S093	OXFORD SEACOURT SYSTEM	Botley Stream		SP4917806855 SP4972306322	October 2011 November 2011

*Maintenance Codes

-



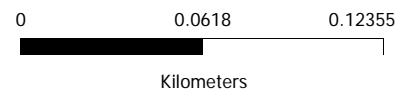
Watercourse Name & Ref: 16SE/01/32 - Osney Ditch

Upstream OS Grid Ref: SP4982306412

Length (m): 502

Map Ref: SP40NE

Activities:



© Crown copyright. All rights reserved.
Environment Agency, 100026380. 2011.

Legend

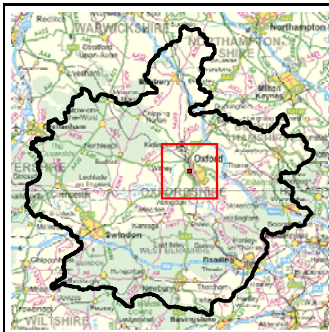
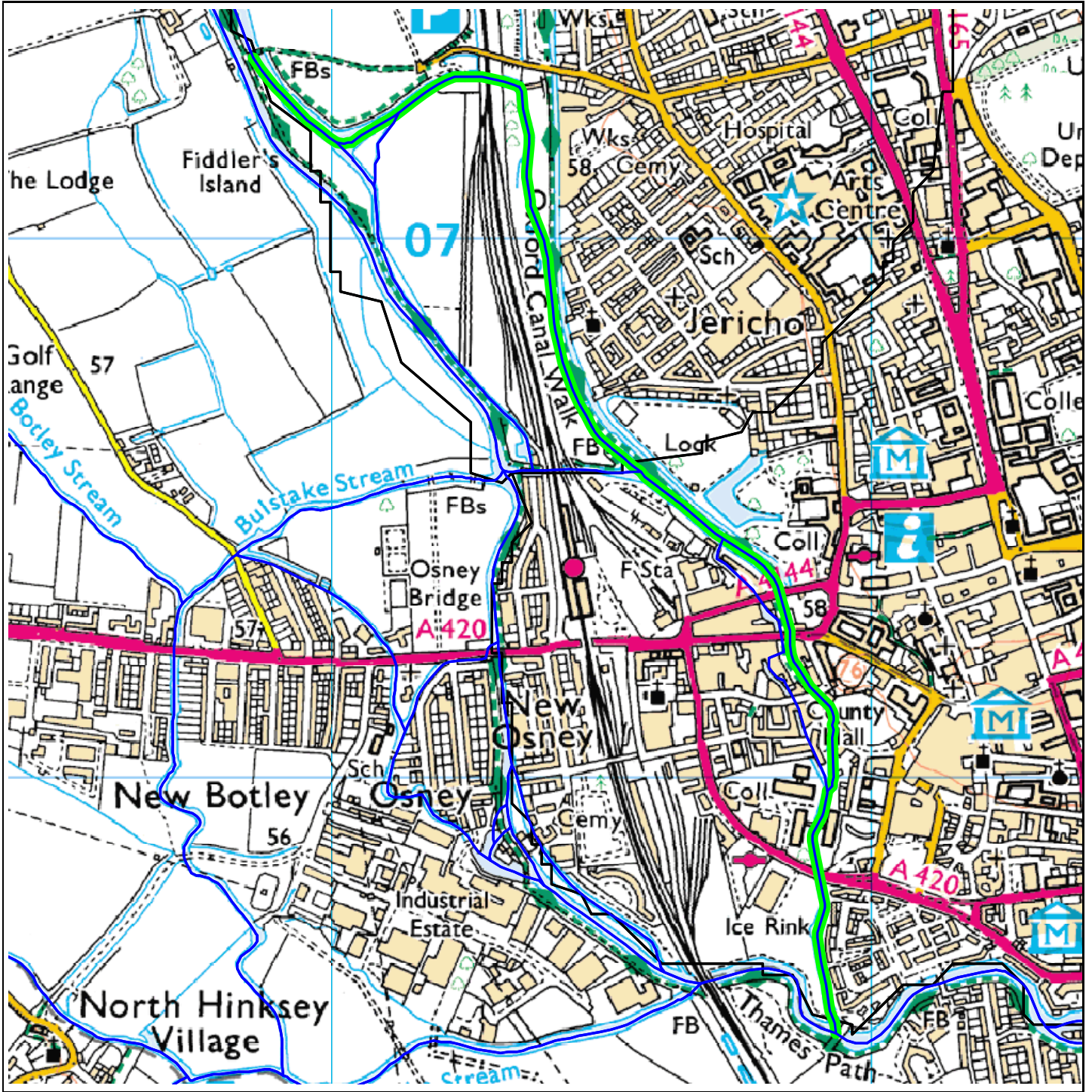
 Activity Area

FR15S093 - OXFORD SEACOURT SYSTEM

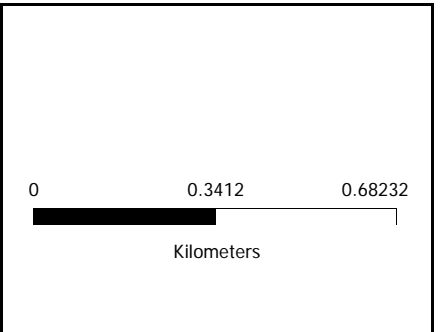
System Code	Name of System	Watercourse	*Maintenance Codes	Location Start / End	Date Start / End
FR15S093	OXFORD SEACOURT SYSTEM	Osney Ditch		SP4982306412 SP5013506084	January 2012 January 2012

*Maintenance Codes

-



Watercourse Name & Ref:	13CA/01/01 - Castle Mill Stream
Upstream OS Grid Ref:	SP4985607334
Length (m):	2587
Map Ref:	SP50NW
Activities:	



Legend

▬ Activity Area

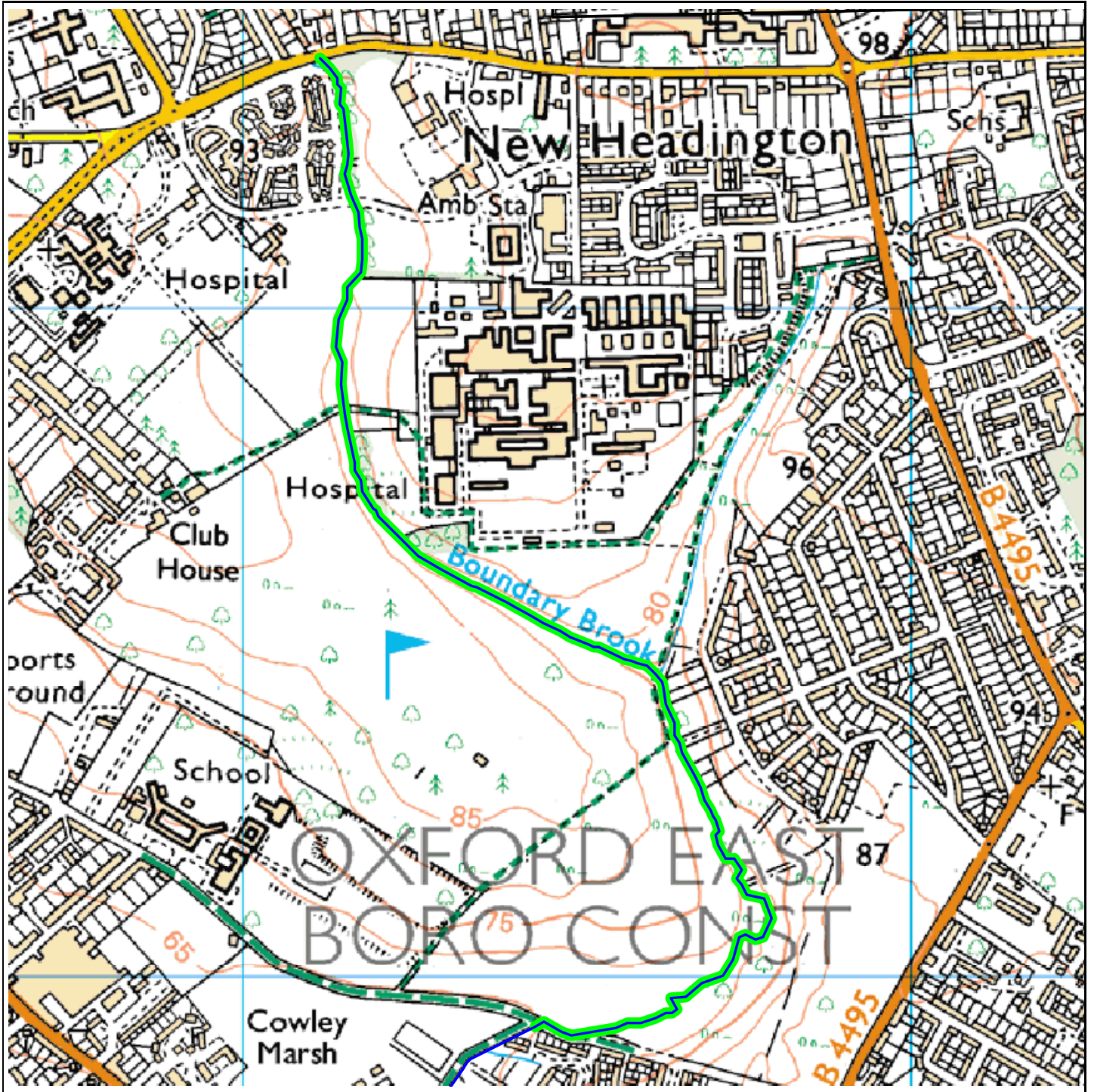
© Crown copyright. All rights reserved.
Environment Agency, 100026380. 2011.

FR15S182 - OXFORD THAMES SYSTEM

System Code	Name of System	Watercourse	*Maintenance Codes	Location Start / End	Date Start / End
FR15S182	OXFORD THAMES SYSTEM	Castle Mill Stream		SP4985607334 SP5093505524	July 2011 August 2011

*Maintenance Codes

-



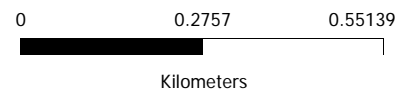
Watercourse Name & Ref: 15BB/01/03 - Boundary Brook

Upstream OS Grid Ref: SP5411706374

Length (m): 2117

Map Ref: SP50NW

Activities:



© Crown copyright. All rights reserved.
Environment Agency, 100026380. 2011.

Legend

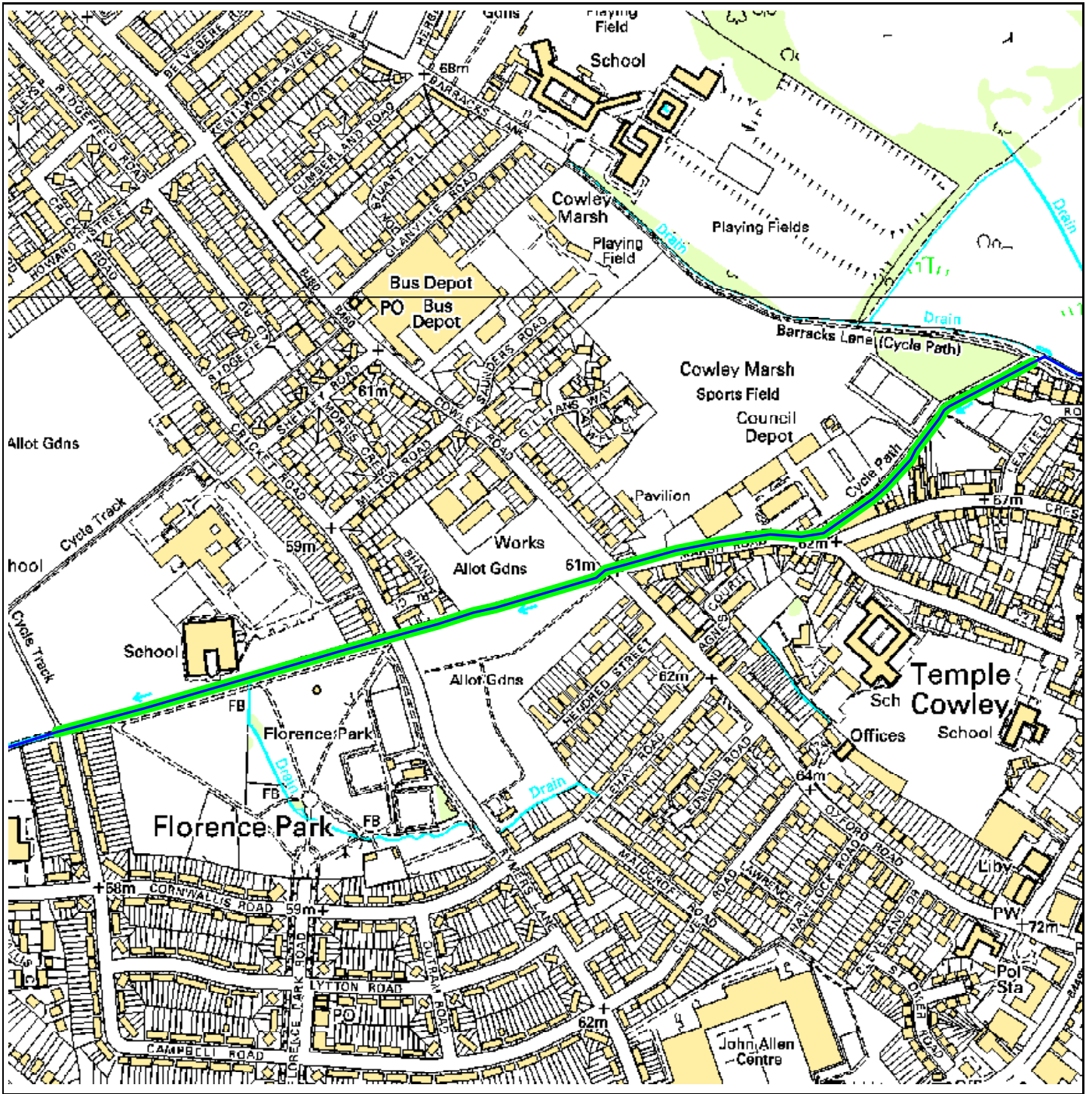
 Activity Area

FR15S090 - BOUNDARY BROOK SYSTEM

System Code	Name of System	Watercourse	*Maintenance Codes	Location Start / End	Date Start / End
FR15S090	BOUNDARY BROOK SYSTEM	Boundary Brook		SP5411706374 SP5444004925	July 2011 July 2011

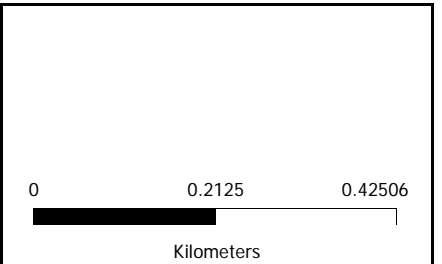
*Maintenance Codes

-



Watercourse Name & Ref:	15BB/01/02 - Boundary Brook
Upstream OS Grid Ref:	SP5444004925
Length (m):	1238
Map Ref:	SP50SW

Activities:



Legend
 Activity Area

© Crown copyright. All rights reserved.
 Environment Agency, 100026380. 2011.

FR15S090 - BOUNDARY BROOK SYSTEM

System Code	Name of System	Watercourse	*Maintenance Codes	Location Start / End	Date Start / End
FR15S090	BOUNDARY BROOK SYSTEM	Boundary Brook		SP5444004925 SP5331204498	April 2011 April 2011

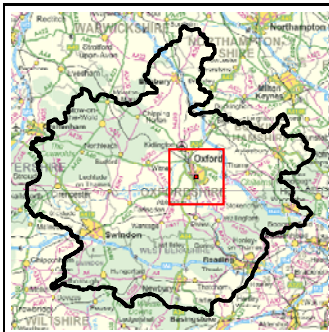
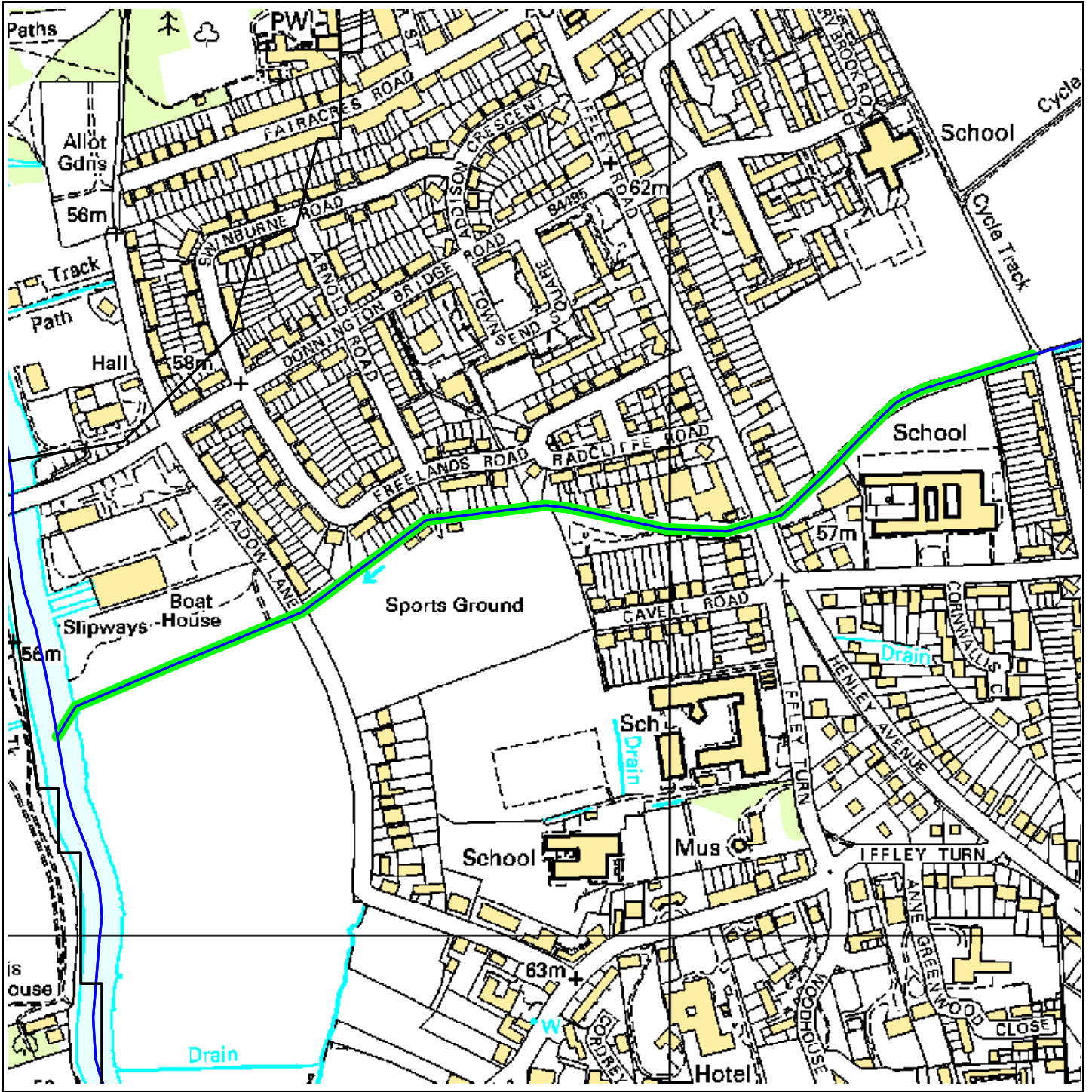
*Maintenance Codes

-

FR15S090 - BOUNDARY BROOK SYSTEM

County: Oxfordshire

Local Authority: Oxford District (B)



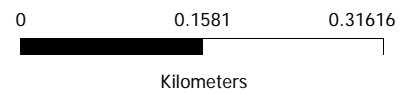
Watercourse Name & Ref: 15BB/01/01 - Boundary Brook

Upstream OS Grid Ref: SP5331204498

Length (m): 947

Map Ref: SP50SW

Activities:



© Crown copyright. All rights reserved. Environment Agency, 100026380. 2011.

Legend

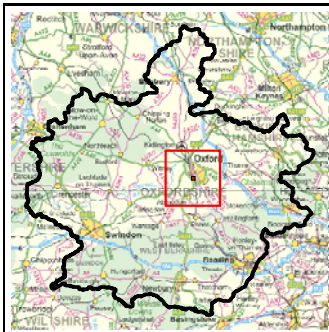
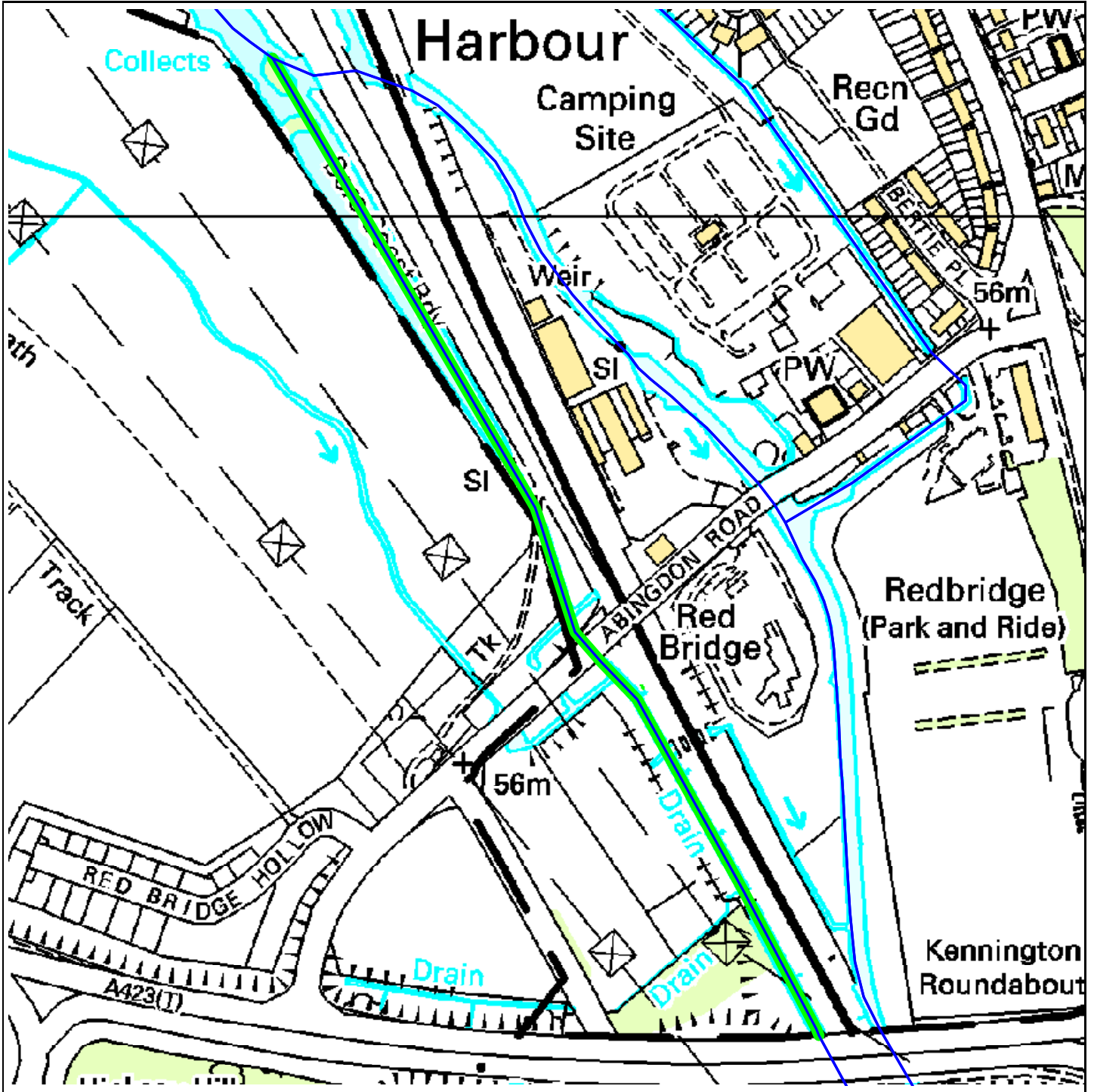
 Activity Area

FR15S090 - BOUNDARY BROOK SYSTEM

System Code	Name of System	Watercourse	*Maintenance Codes	Location Start / End	Date Start / End
FR15S090	BOUNDARY BROOK SYSTEM	Boundary Brook		SP5331204498 SP5247304170	April 2011 April 2011

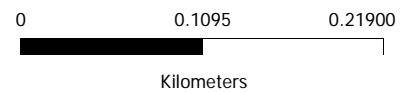
*Maintenance Codes

-



Watercourse Name & Ref:	16HD/01/01 - Hinksey Drain
Upstream OS Grid Ref:	SP5151004093
Length (m):	669
Map Ref:	SP50SW

Activities:



Legend

 Activity Area

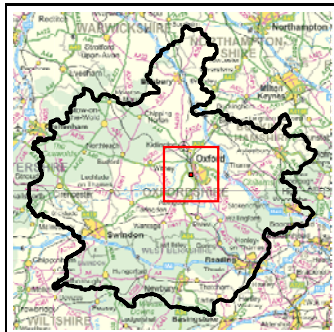
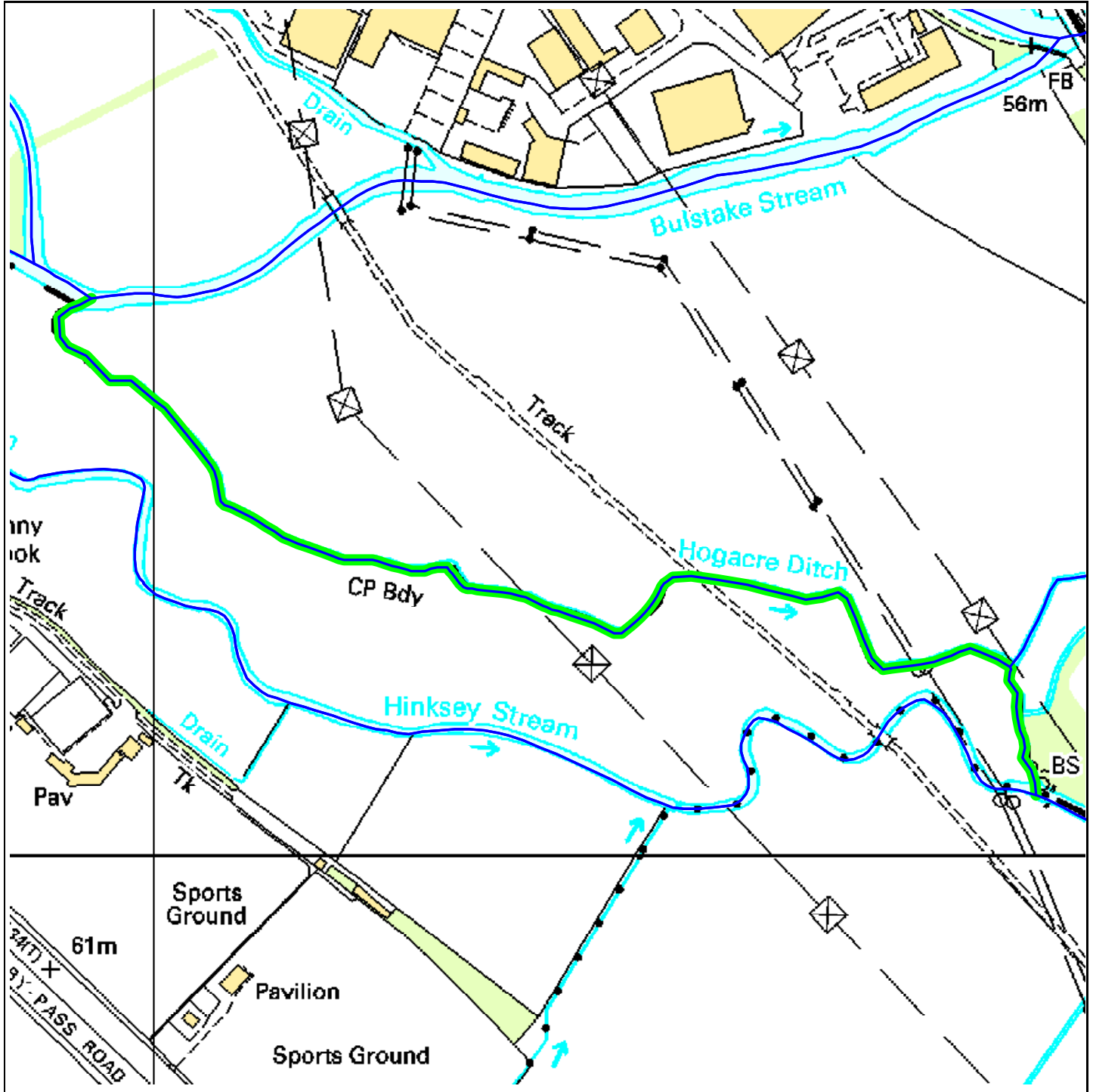
© Crown copyright. All rights reserved.
Environment Agency, 100026380. 2011.

FR15S093 - OXFORD SEACOURT SYSTEM

System Code	Name of System	Watercourse	*Maintenance Codes	Location Start / End	Date Start / End
FR15S093	OXFORD SEACOURT SYSTEM	Hinksey Drain		SP5151004093 SP5183503512	March 2012 March 2012

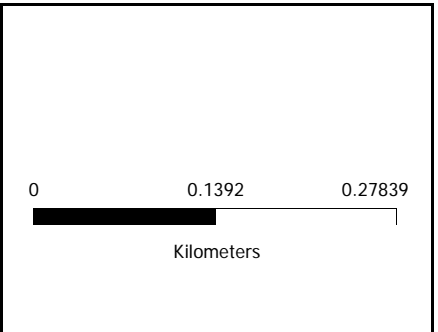
***Maintenance Codes**

-



Watercourse Name & Ref:	16HI/01/32 - Hogacre Stream
Upstream OS Grid Ref:	SP4995305420
Length (m):	1016
Map Ref:	SP50NW

Activities:



© Crown copyright. All rights reserved.
Environment Agency, 100026380. 2011.

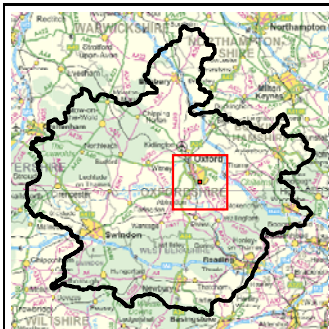
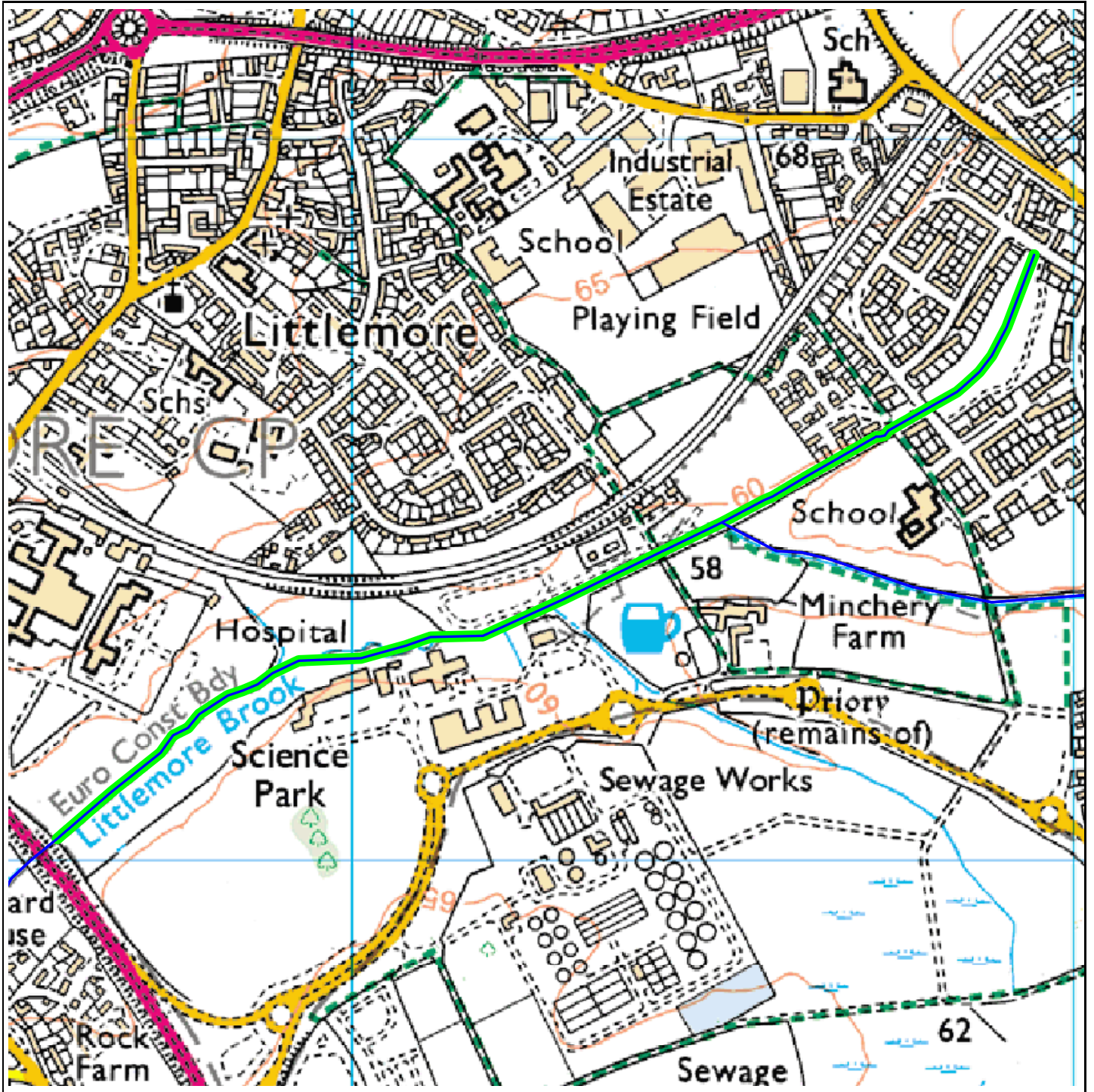
Legend
 Activity Area

FR15S093 - OXFORD SEACOURT SYSTEM

System Code	Name of System	Watercourse	*Maintenance Codes	Location Start / End	Date Start / End
FR15S093	OXFORD SEACOURT SYSTEM	Hogacre Stream		SP4995305420 SP5066705045	November 2011 December 2011

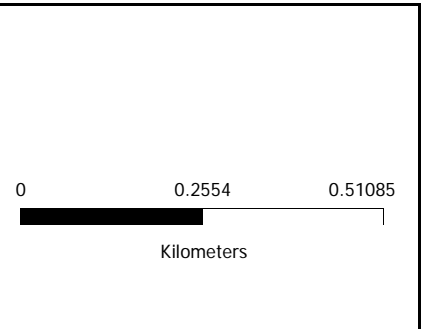
***Maintenance Codes**

-



Watercourse Name & Ref:	15L1/02/02 - Littlemore Brook
Upstream OS Grid Ref:	SP5494802838
Length (m):	1644
Map Ref:	SP50SW

Activities:



Legend

Activity Area

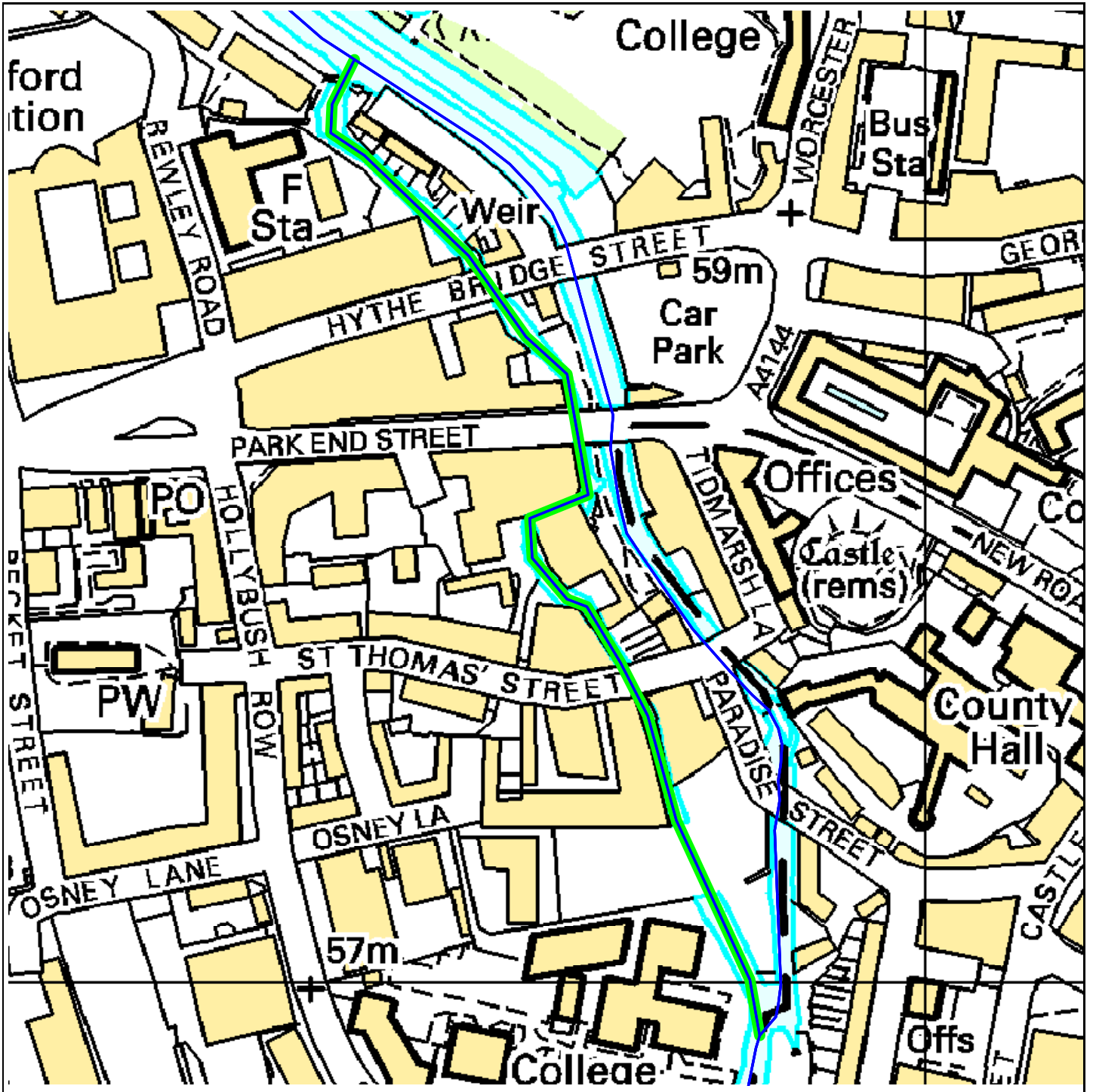
© Crown copyright. All rights reserved.
Environment Agency, 100026380. 2011.

FR15S091 - LITTLEMORE BROOK SYSTEM

System Code	Name of System	Watercourse	*Maintenance Codes	Location Start / End	Date Start / End
FR15S091	LITTLEMORE BROOK SYSTEM	Littlemore Brook		SP5494802838 SP5359202029	September 2011 September 2011

***Maintenance Codes**

-



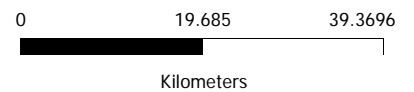
Watercourse Name & Ref: 14WA/01/01 - Wareham Stream

Upstream OS Grid Ref: SP5072706441

Length (m): 566

Map Ref: SP50NW

Activities:



© Crown copyright. All rights reserved.
Environment Agency, 100026380. 2011.

Legend

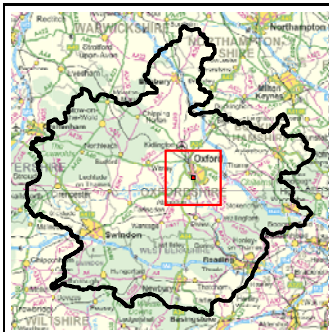
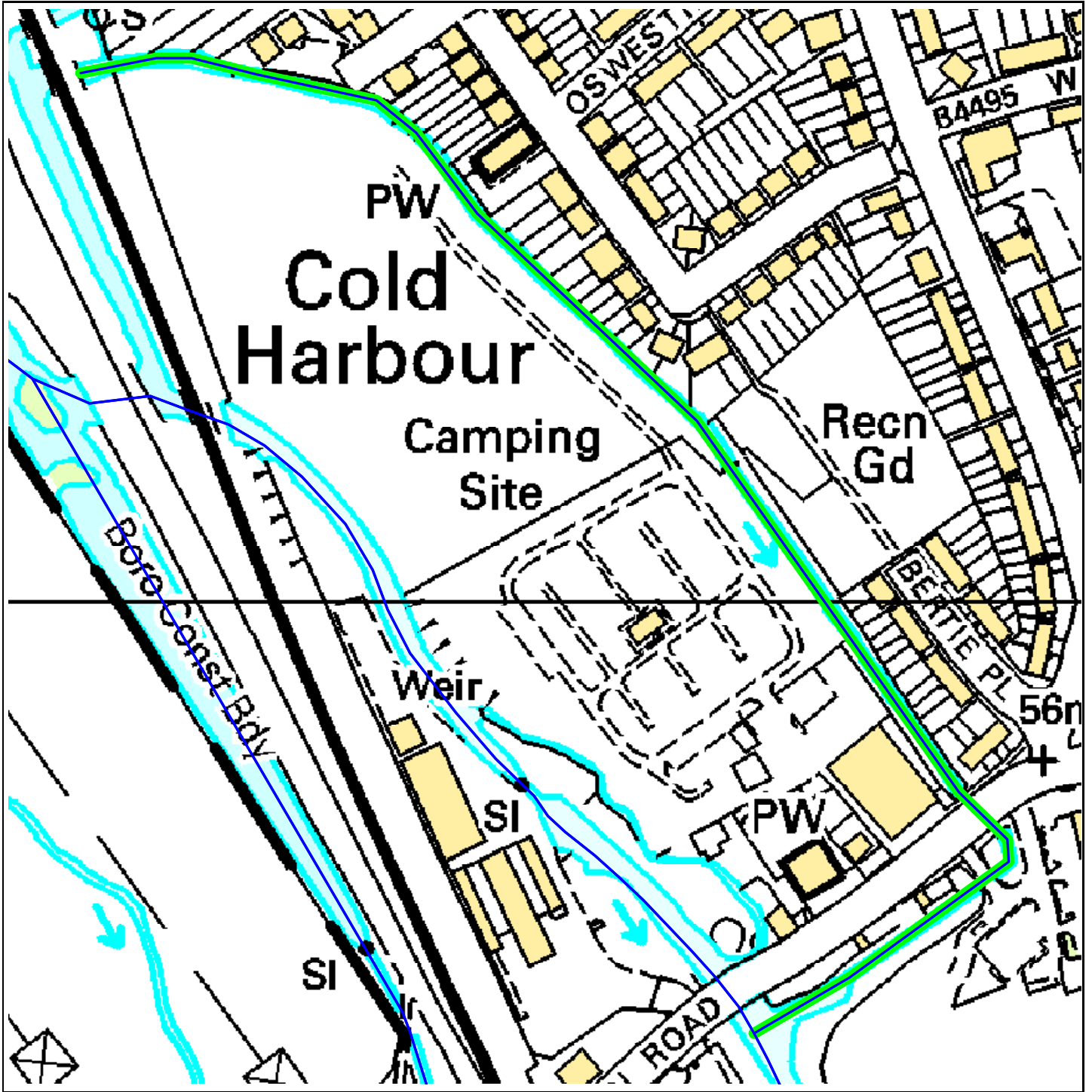
 Activity Area

FR15S182 - OXFORD THAMES SYSTEM

System Code	Name of System	Watercourse	*Maintenance Codes	Location Start / End	Date Start / End
FR15S182	OXFORD THAMES SYSTEM	Wareham Stream		SP5072706441 SP5092105974	August 2011 August 2011

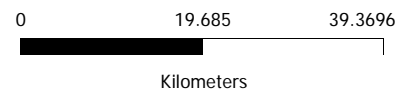
***Maintenance Codes**

-



Watercourse Name & Ref:	16RE/01/01 - Redbridge Stream
Upstream OS Grid Ref:	SP5153004223
Length (m):	679
Map Ref:	SP50SW

Activities:



Legend

 Activity Area

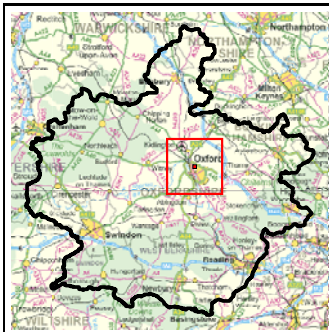
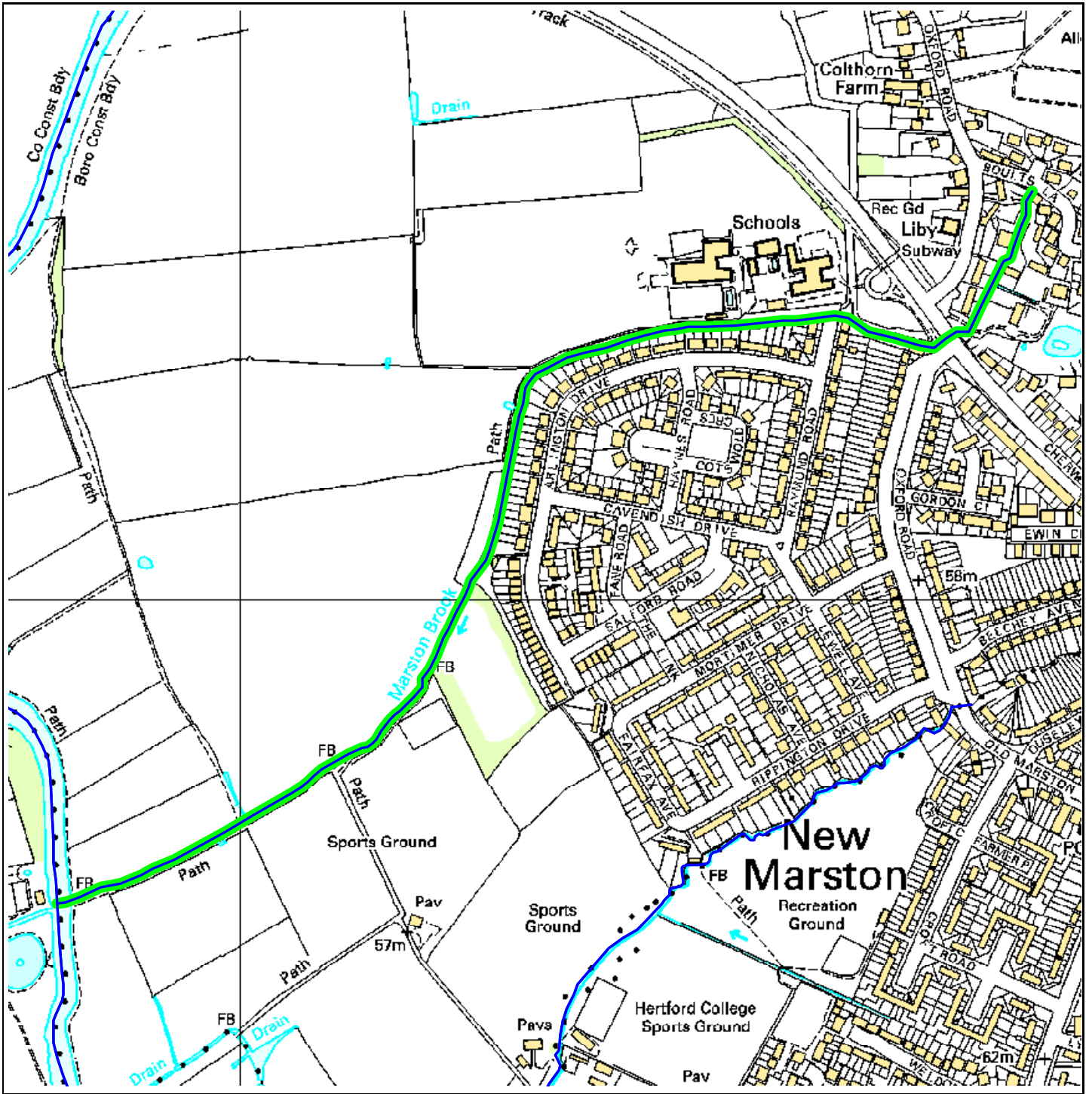
© Crown copyright. All rights reserved.
Environment Agency, 100026380. 2011.

FR15S093 - OXFORD SEACOURT SYSTEM

System Code	Name of System	Watercourse	*Maintenance Codes	Location Start / End	Date Start / End
FR15S093	OXFORD SEACOURT SYSTEM	Redbridge Stream		SP5153004223 SP5181503817	January 2012 February 2012

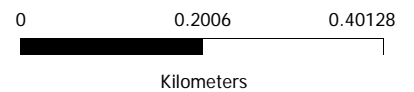
*Maintenance Codes

-



Watercourse Name & Ref:	14MA/01/01 - Marston Brook (Oxford)
Upstream OS Grid Ref:	SP5286508444
Length (m):	1508
Map Ref:	SP50NW

Activities:



Legend

Activity Area

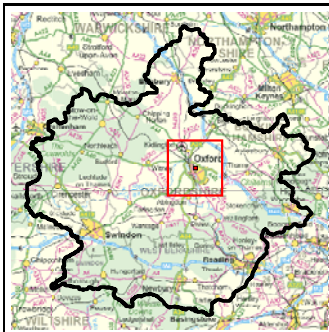
© Crown copyright. All rights reserved.
Environment Agency, 100026380. 2011.

FR15S053 - OXFORD CHERWELL SYSTEM

System Code	Name of System	Watercourse	*Maintenance Codes	Location Start / End	Date Start / End
FR15S053	OXFORD CHERWELL SYSTEM	Marston Brook (Oxford)		SP5286508444 SP5180007667	August 2011 August 2011

***Maintenance Codes**

-



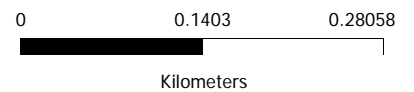
Watercourse Name & Ref: 14PE/01/01 - Peasmoor Brook

Upstream OS Grid Ref: SP5279807884

Length (m): 1110

Map Ref: SP50NW

Activities:



© Crown copyright. All rights reserved.
Environment Agency, 100026380. 2011.

Legend

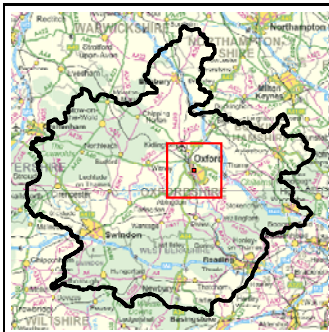
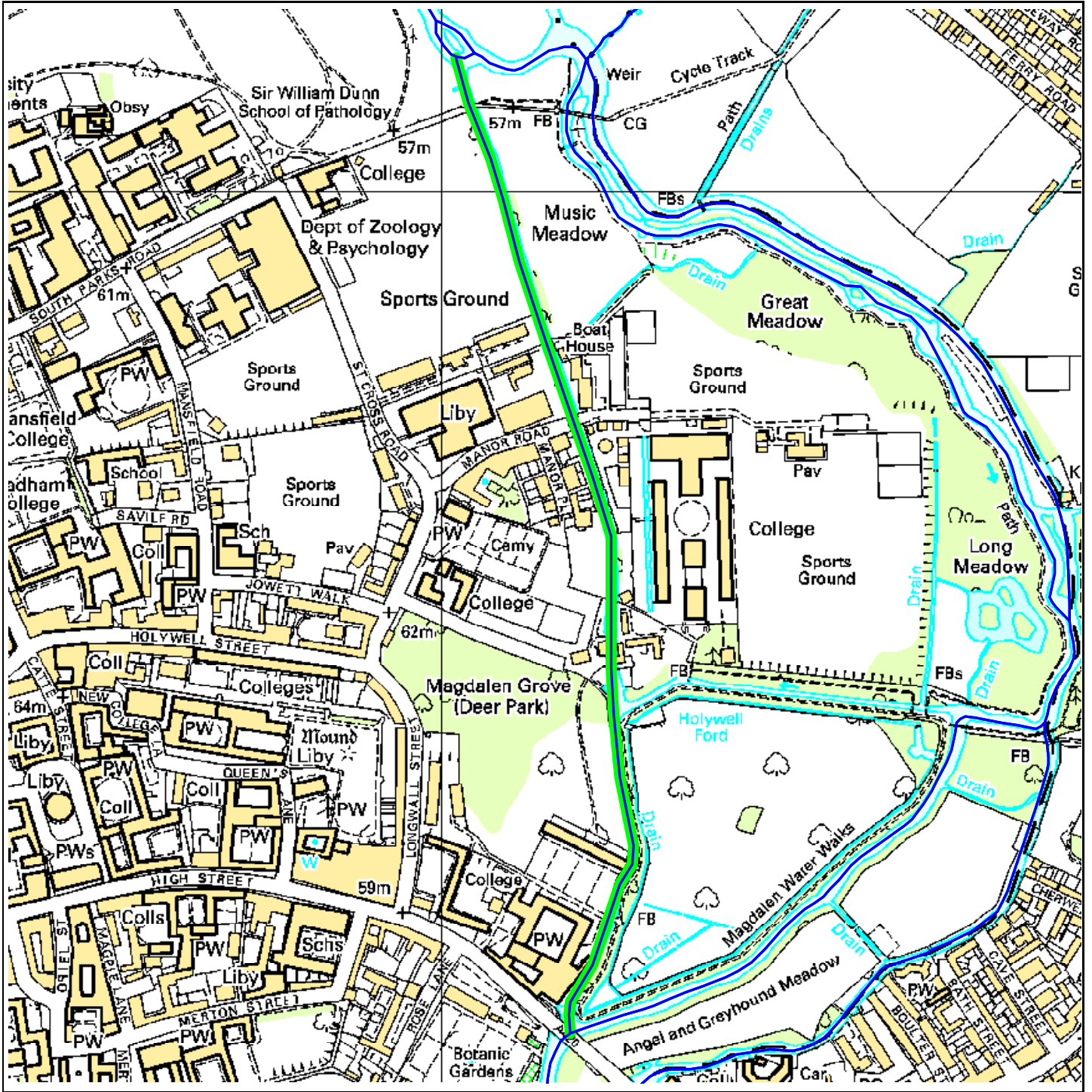
Activity Area

FR15S053 - OXFORD CHERWELL SYSTEM

System Code	Name of System	Watercourse	*Maintenance Codes	Location Start / End	Date Start / End
FR15S053	OXFORD CHERWELL SYSTEM	Peasmoor Brook		SP5279807884 SP5215407140	August 2011 September 2011

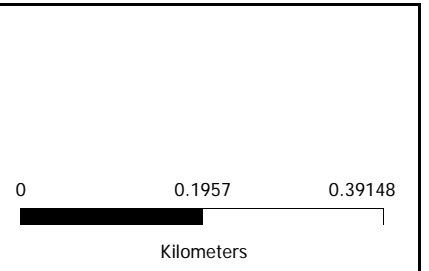
***Maintenance Codes**

-



Watercourse Name & Ref:	14HM/01/01 - Hollywell Mill Stream
Upstream OS Grid Ref:	SP5201607141
Length (m):	1083
Map Ref:	SP50NW

Activities:



Legend

Activity Area

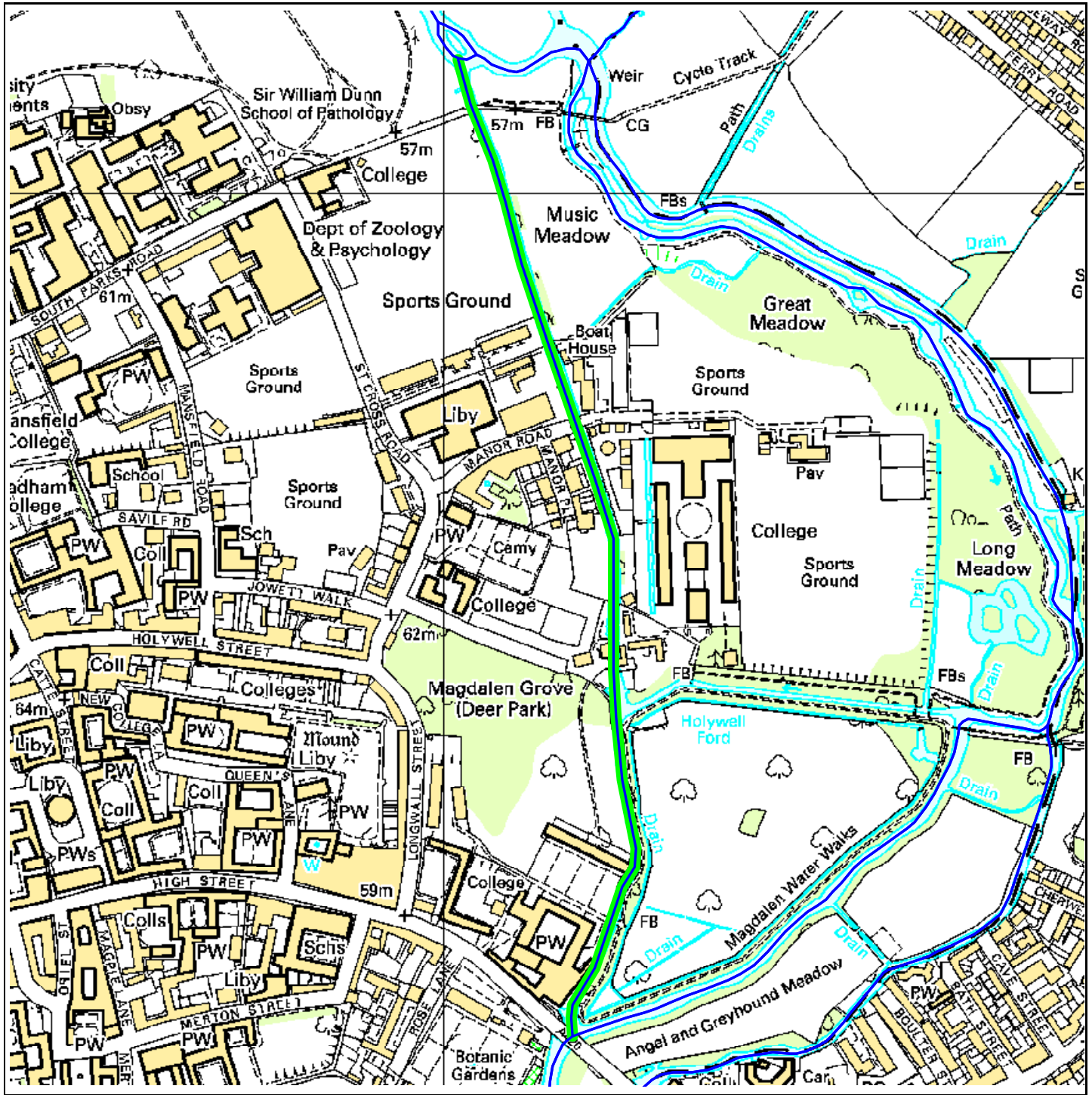
© Crown copyright. All rights reserved.
Environment Agency, 100026380. 2011.

FR15S053 - OXFORD CHERWELL SYSTEM

System Code	Name of System	Watercourse	*Maintenance Codes	Location Start / End	Date Start / End
FR15S053	OXFORD CHERWELL SYSTEM	Hollywell Mill Stream		SP5201607141 SP5213806102	January 2012 February 2012

***Maintenance Codes**

-



Legend

▬ Activity Area

Watercourse Name & Ref:	14HM/01/01 - Hollywell Mill Stream
Upstream OS Grid Ref:	SP5201607141
Length (m):	1083
Map Ref:	SP50NW
Activities:	

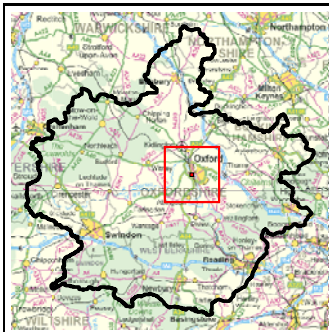
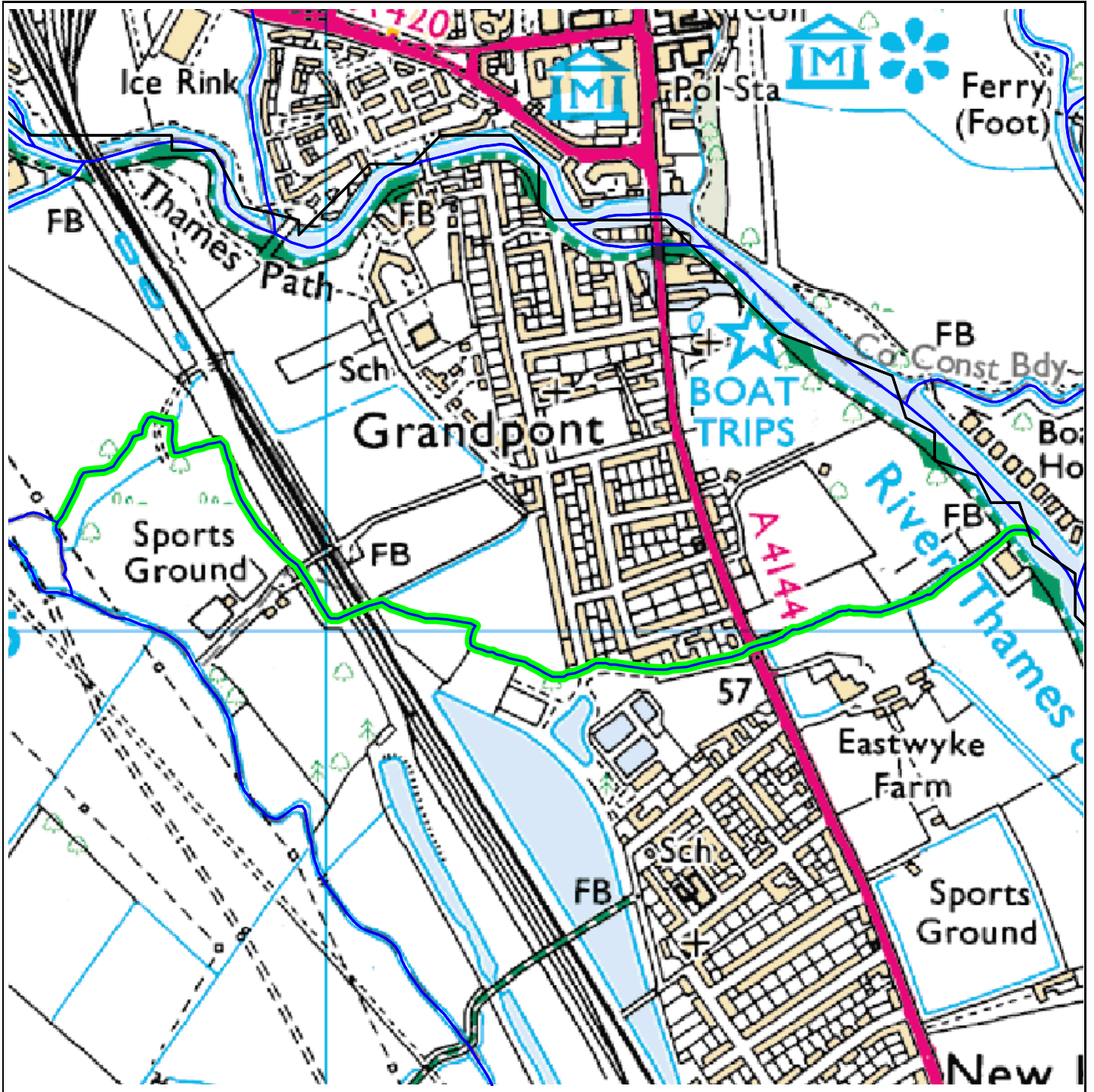
0	0.1957	0.39148
Kilometers		
© Crown copyright. All rights reserved. Environment Agency, 100026380. 2011.		

FR15S053 - OXFORD CHERWELL SYSTEM

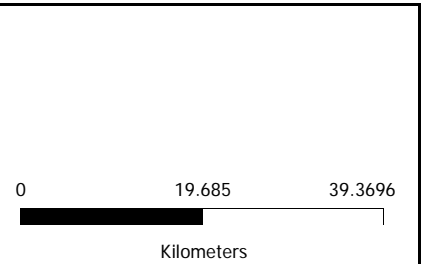
System Code	Name of System	Watercourse	*Maintenance Codes	Location Start / End	Date Start / End
FR15S053	OXFORD CHERWELL SYSTEM	Hollywell Mill Stream		SP5201607141 SP5213806102	January 2012 February 2012

***Maintenance Codes**

-



Watercourse Name & Ref:	16HI/01/33 - Eastwyke Ditch
Upstream OS Grid Ref:	SP5064705142
Length (m):	1645
Map Ref:	SP50NW
Activities:	



Legend

Activity Area

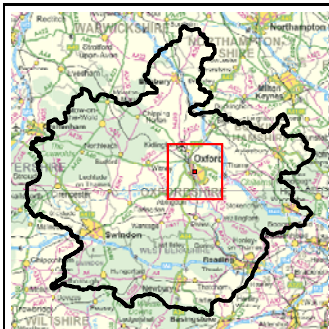
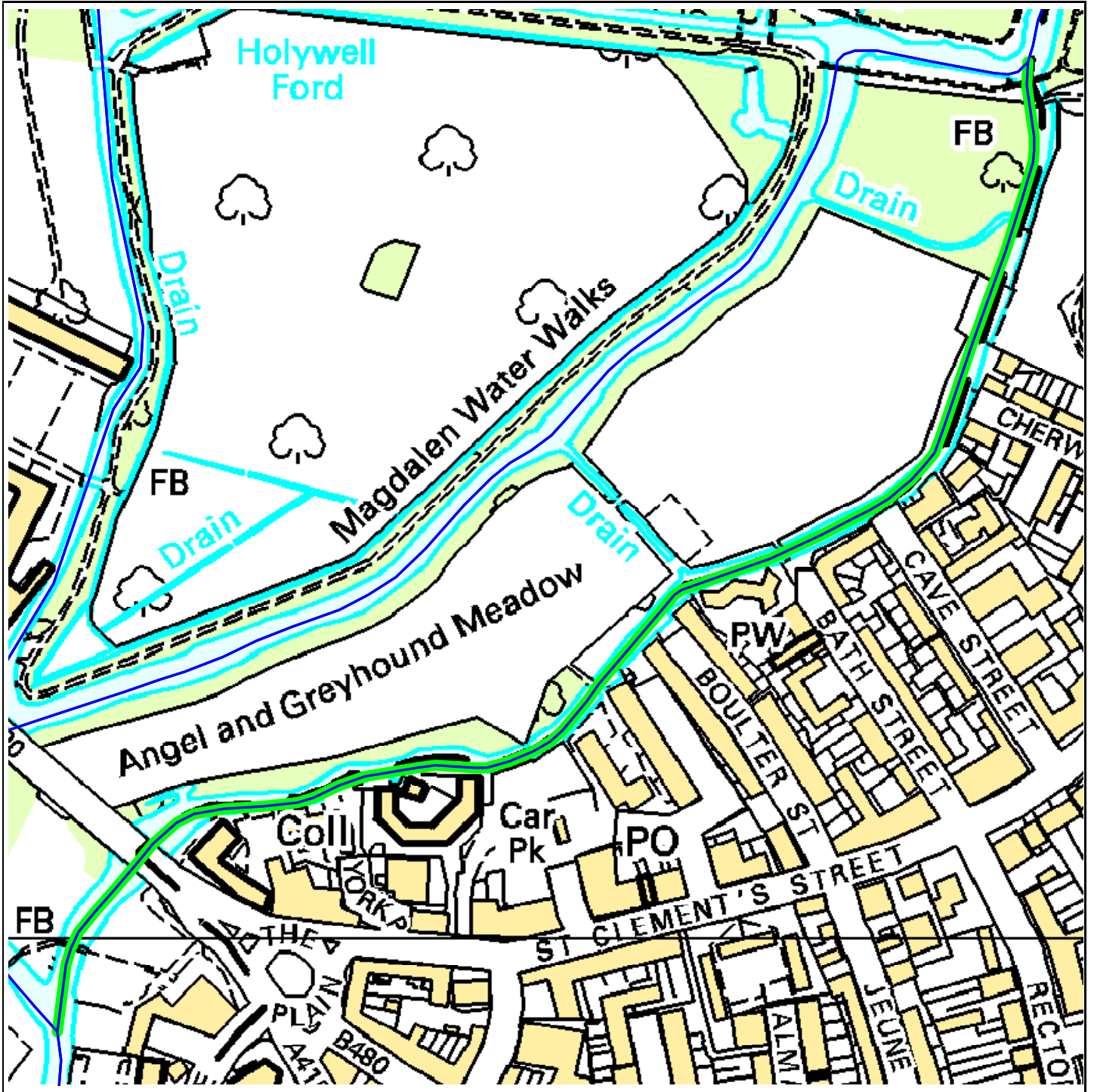
© Crown copyright. All rights reserved.
Environment Agency, 100026380. 2011.

FR15S093 - OXFORD SEACOURT SYSTEM

System Code	Name of System	Watercourse	*Maintenance Codes	Location Start / End	Date Start / End
FR15S093	OXFORD SEACOURT SYSTEM	Eastwyke Ditch		SP5064705142 SP5193605127	November 2011 November 2011

*Maintenance Codes

-



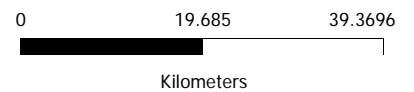
Watercourse Name & Ref: 14CH/01/13 - St Clements Loop

Upstream OS Grid Ref: SP5264306433

Length (m): 762

Map Ref: SP50NW

Activities:



© Crown copyright. All rights reserved.
Environment Agency, 100026380. 2011.

Legend

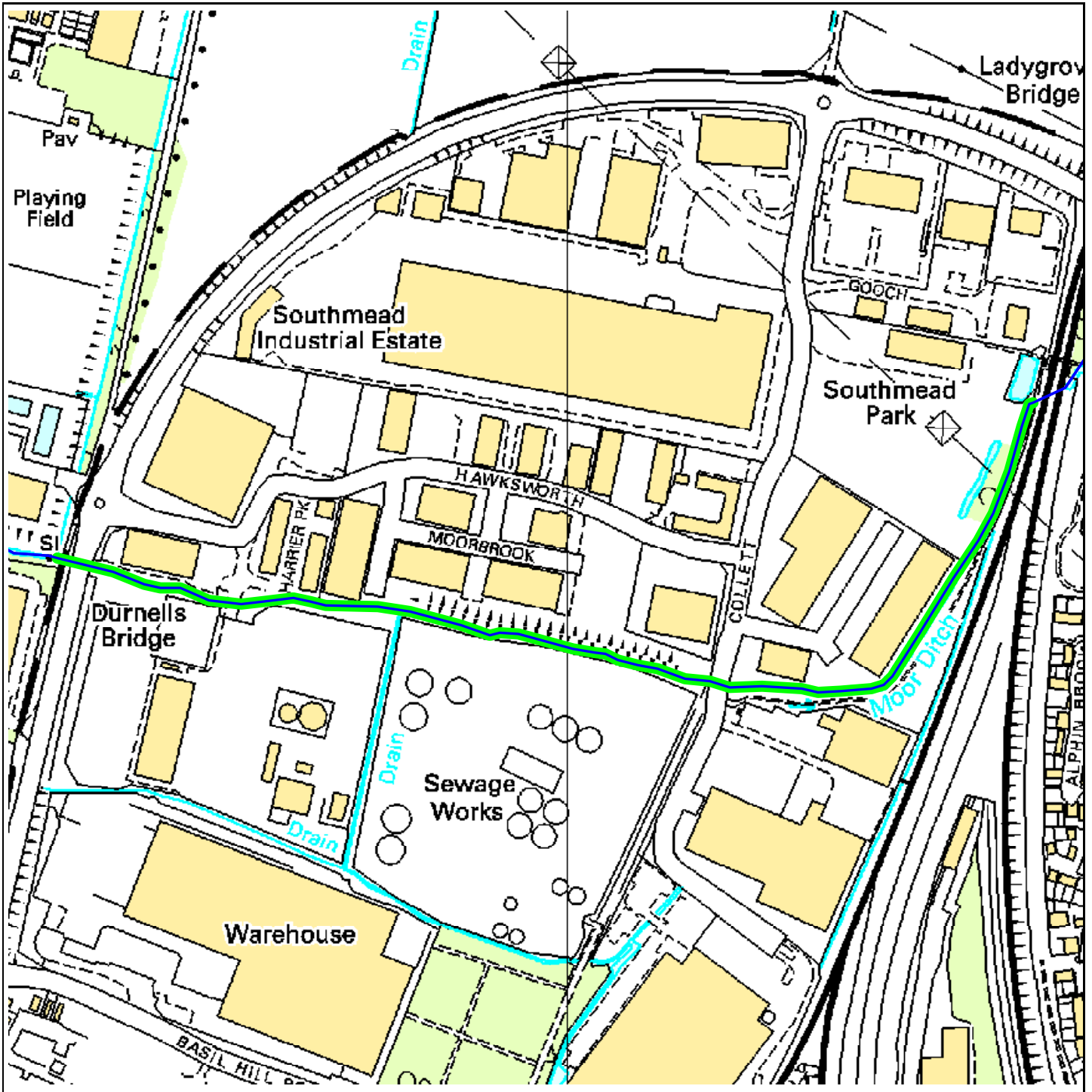
 Activity Area

FR15S053 - OXFORD CHERWELL SYSTEM

System Code	Name of System	Watercourse	*Maintenance Codes	Location Start / End	Date Start / End
FR15S053	OXFORD CHERWELL SYSTEM	St Clements Loop		SP5264306433 SP5216305953	January 2012 January 2012

***Maintenance Codes**

-



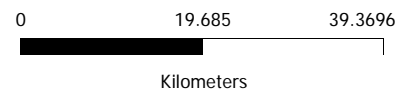
Watercourse Name & Ref: 18MO/02/01 - Moor Ditch

Upstream OS Grid Ref: SU5158791493

Length (m): 947

Map Ref: SU59SW

Activities:



© Crown copyright. All rights reserved.
Environment Agency, 100026380. 2011.

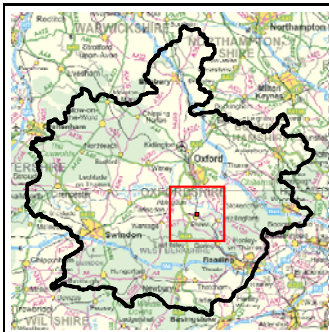
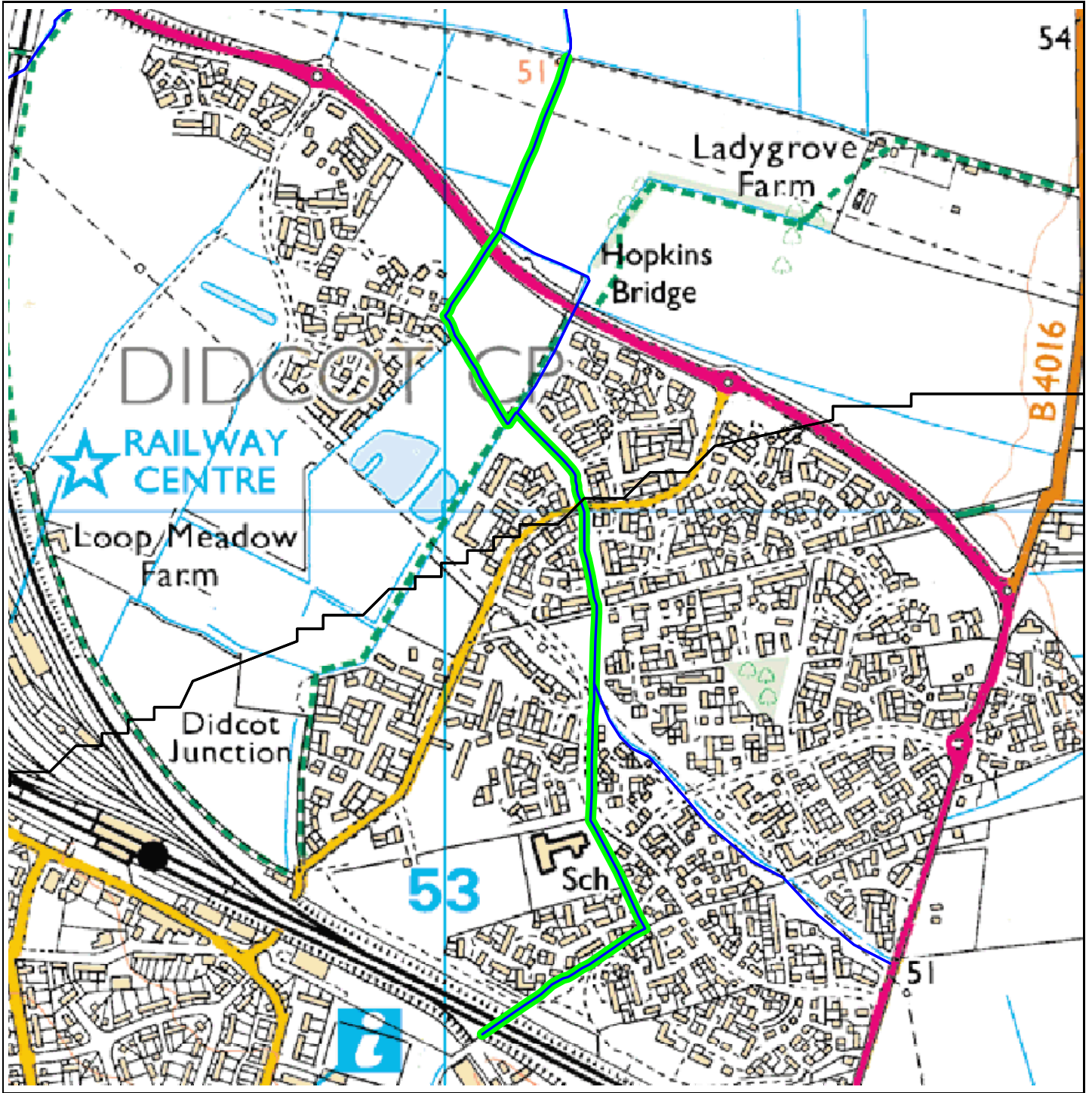
Legend

 Activity Area

FR15S105 - DIDCOT SYSTEM

System Code	Name of System	Watercourse	*Maintenance Codes	Location Start / End	Date Start / End
FR15S105	DIDCOT SYSTEM	Moor Ditch		SU5158791493 SU5237791619	February 2012 February 2012

*Maintenance Codes



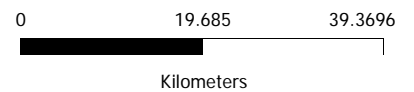
Watercourse Name & Ref: 18LG/01/02 - Ladygrove Ditch

Upstream OS Grid Ref: SU5305490255

Length (m): 1677

Map Ref: SU59SW

Activities:



© Crown copyright. All rights reserved.
Environment Agency, 100026380. 2011.

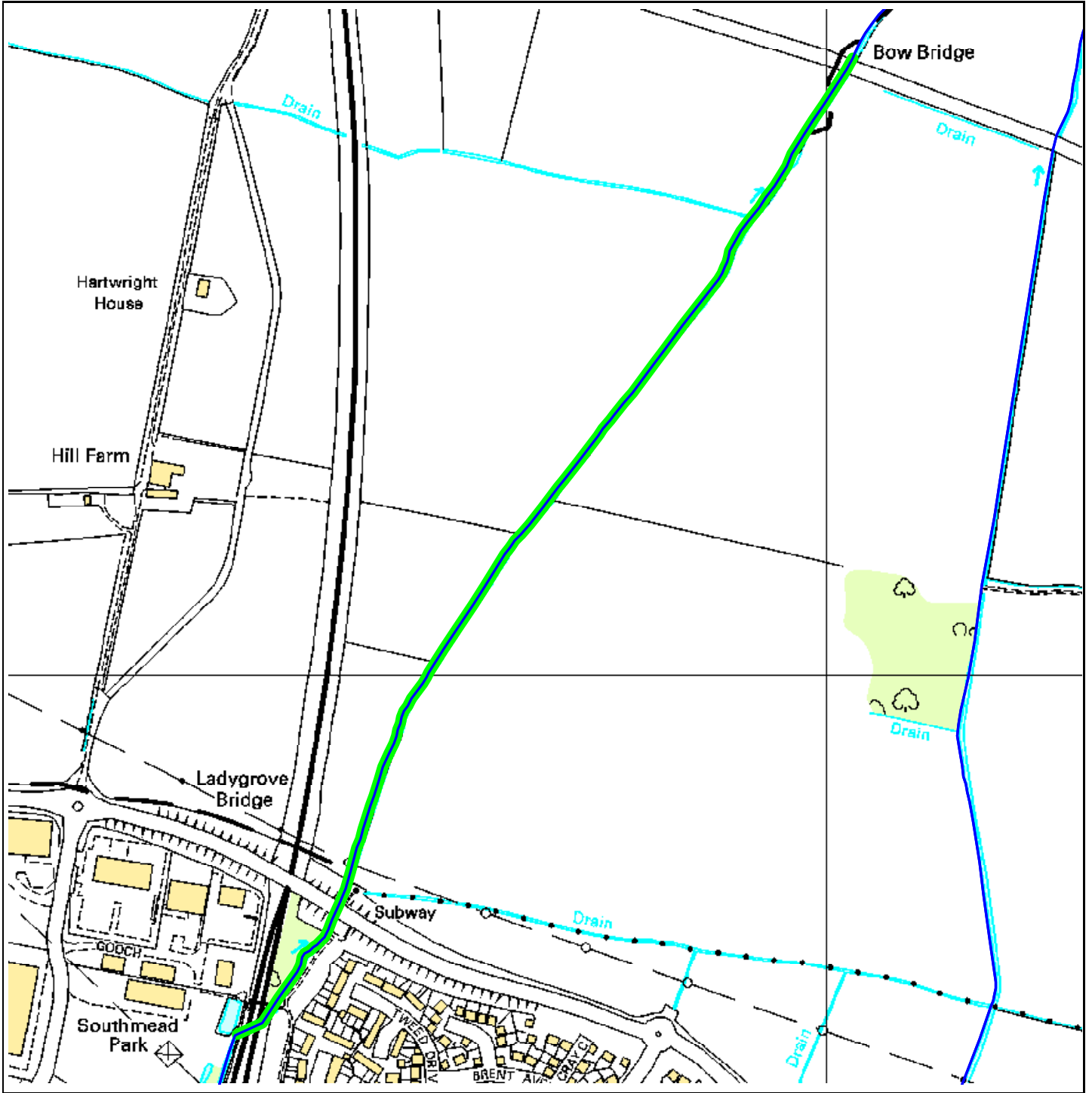
Legend

 Activity Area

FR15S105 - DIDCOT SYSTEM

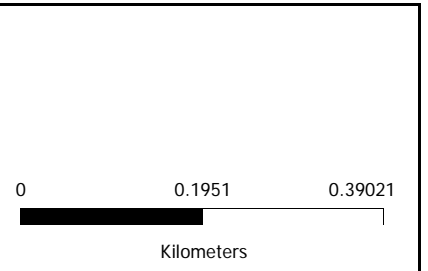
System Code	Name of System	Watercourse	*Maintenance Codes	Location Start / End	Date Start / End
FR15S105	DIDCOT SYSTEM	Ladygrove Ditch		SU5305490255 SU5317691648	February 2012 March 2012

*Maintenance Codes



Watercourse Name & Ref:	18MO/01/02 - Moor Ditch
Upstream OS Grid Ref:	SU5237791619
Length (m):	1241
Map Ref:	SU59SW

Activities:



Legend

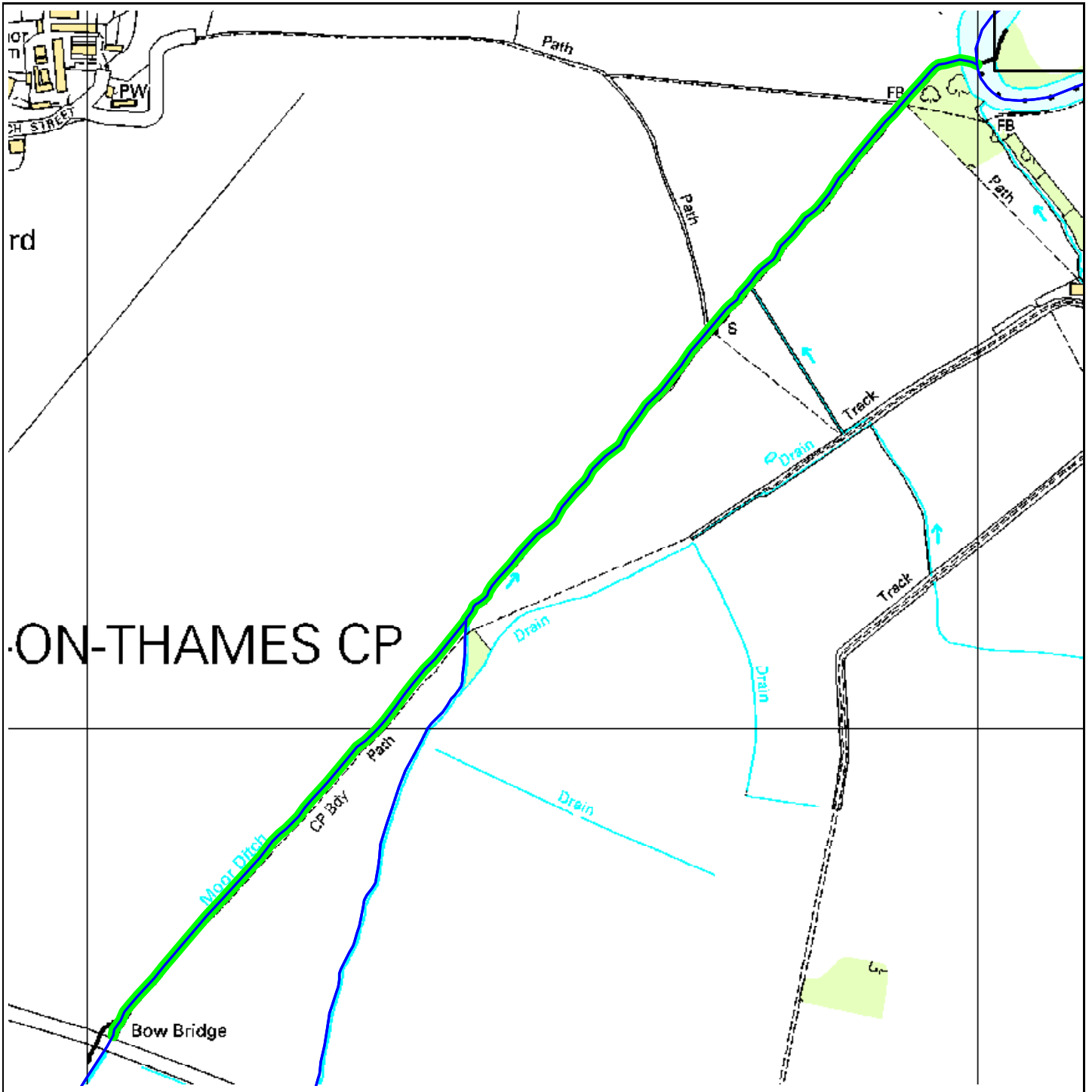
 Activity Area

© Crown copyright. All rights reserved.
Environment Agency, 100026380. 2011.

FR15S105 - DIDCOT SYSTEM

System Code	Name of System	Watercourse	*Maintenance Codes	Location Start / End	Date Start / End
FR15S105	DIDCOT SYSTEM	Moor Ditch		SU5237791619 SU5303092654	January 2012 February 2012

*Maintenance Codes



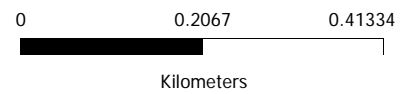
Watercourse Name & Ref: 18MO/01/01 - Moor Ditch

Upstream OS Grid Ref: SU5303092654

Length (m): 1485

Map Ref: SU59SW

Activities:



© Crown copyright. All rights reserved.
Environment Agency, 100026380. 2011.

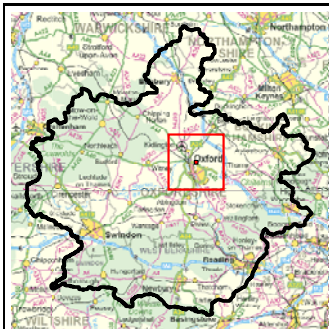
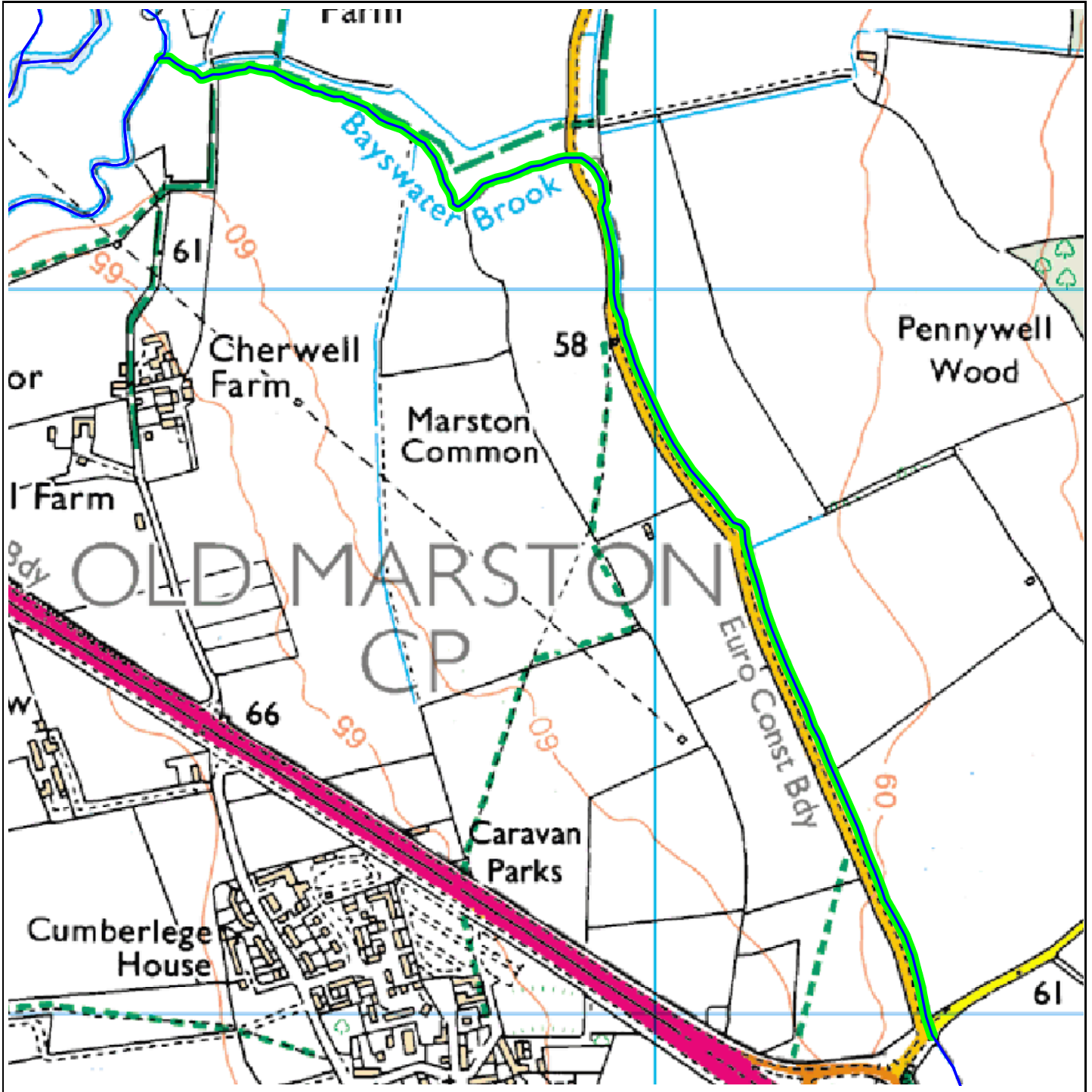
Legend

 Activity Area

FR15S105 - DIDCOT SYSTEM

System Code	Name of System	Watercourse	*Maintenance Codes	Location Start / End	Date Start / End
FR15S105	DIDCOT SYSTEM	Moor Ditch		SU5303092654 SU5400093745	January 2012 January 2012

*Maintenance Codes



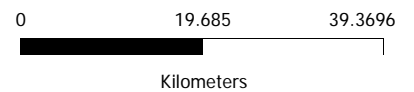
Watercourse Name & Ref: 14BA/01/01 - Bayswater Brook

Upstream OS Grid Ref: SP5338508970

Length (m): 2022

Map Ref: SP50NW

Activities:



© Crown copyright. All rights reserved.
Environment Agency, 100026380. 2011.

Legend

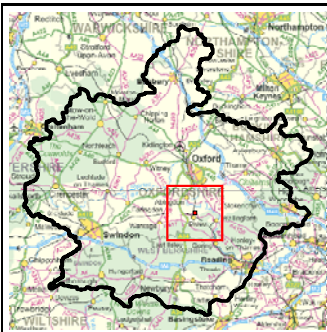
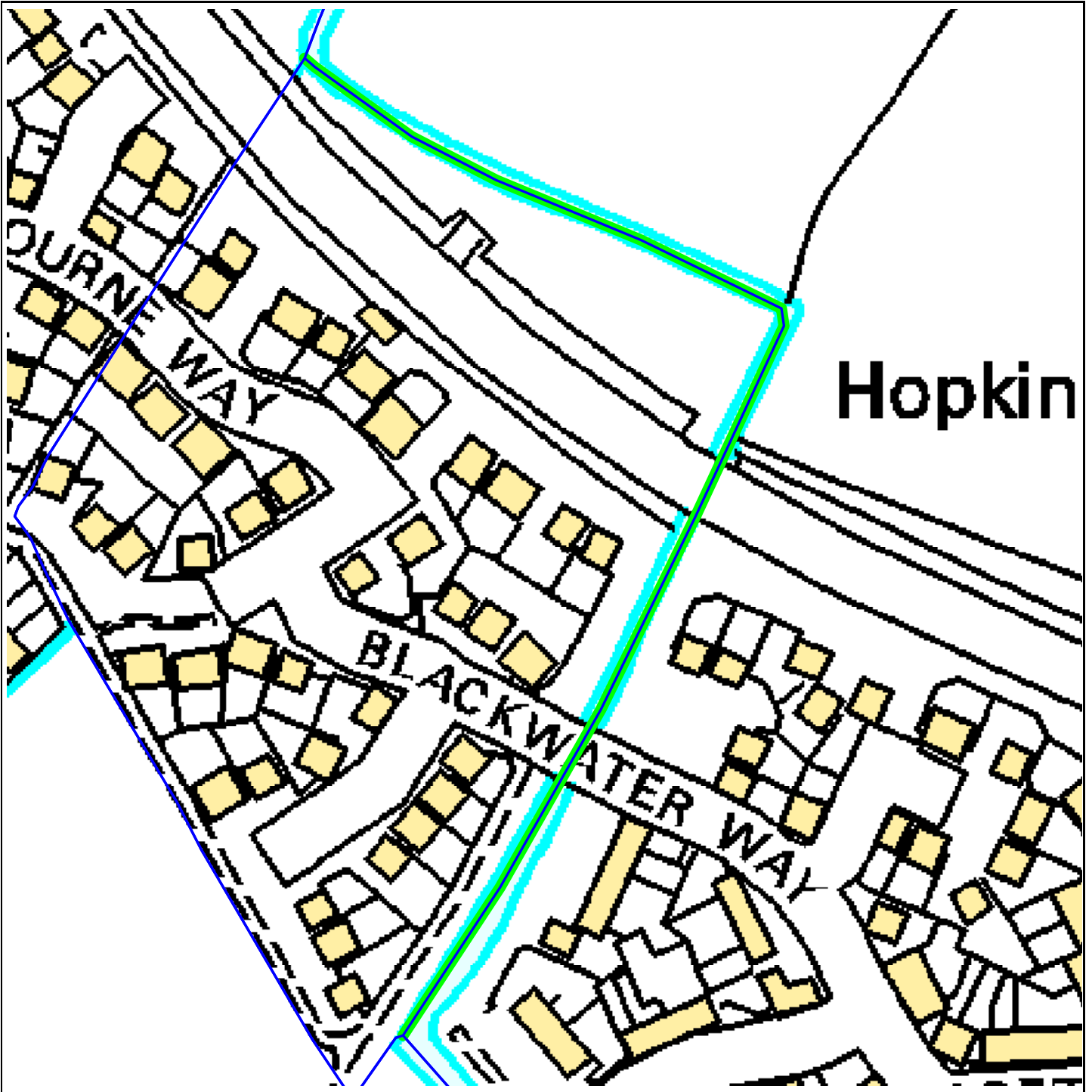
Activity Area

FR15S049 - BAYSWATER BROOK SYSTEM

System Code	Name of System	Watercourse	*Maintenance Codes	Location Start / End	Date Start / End
FR15S049	BAYSWATER BROOK SYSTEM	Bayswater Brook		SP5338508970 SP5231810319	November 2011 December 2011

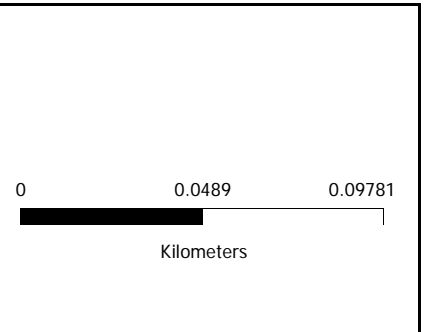
***Maintenance Codes**

-



Watercourse Name & Ref:	18HO/01/01 - Hopkins Bridge Stream
Upstream OS Grid Ref:	SU5310591142
Length (m):	363
Map Ref:	SU59SW

Activities:



Legend

 Activity Area

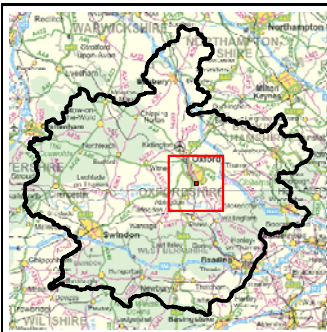
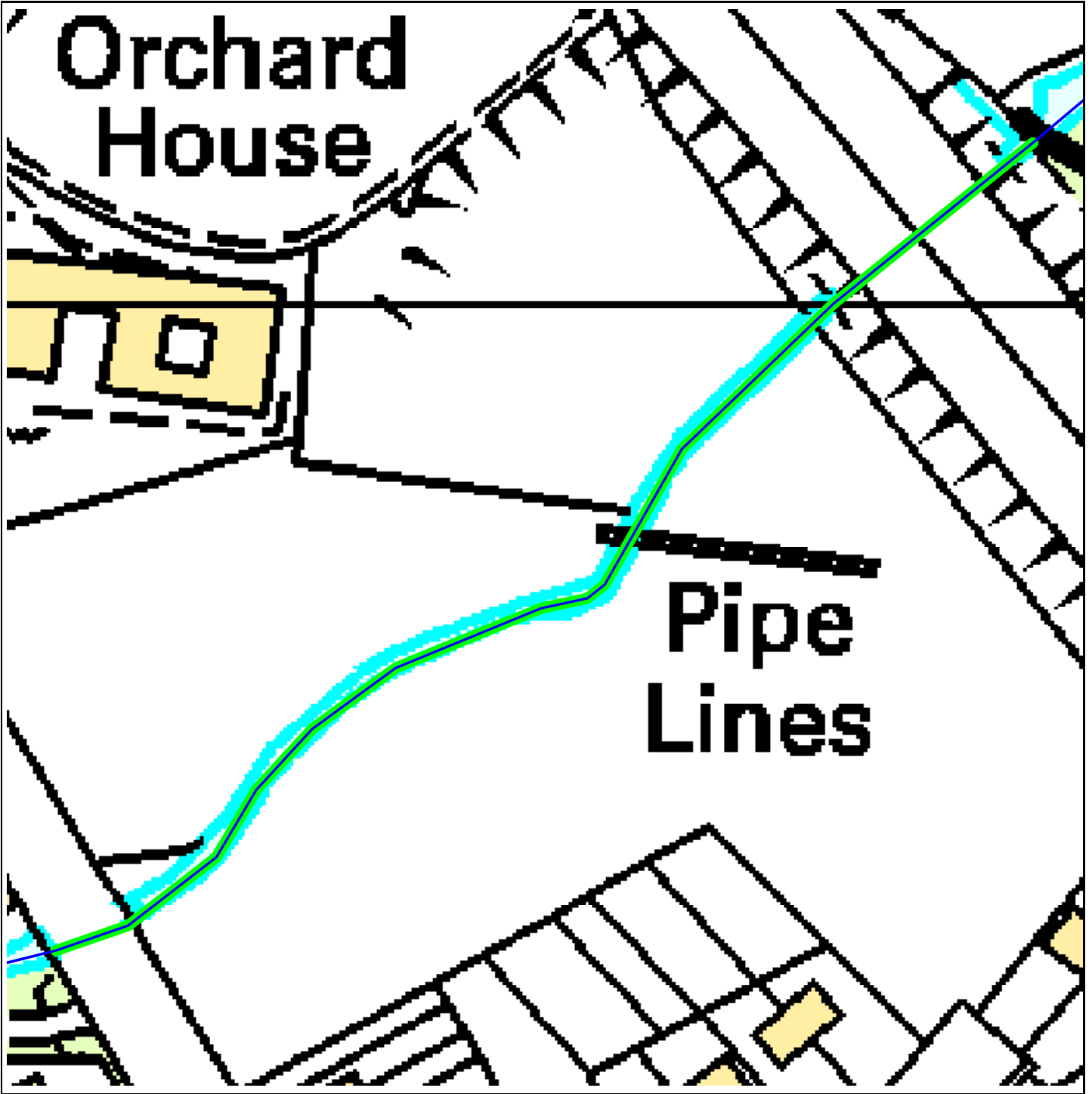
© Crown copyright. All rights reserved.
Environment Agency, 100026380. 2011.

FR15S105 - DIDCOT SYSTEM

System Code	Name of System	Watercourse	*Maintenance Codes	Location Start / End	Date Start / End
FR15S105	DIDCOT SYSTEM	Hopkins Bridge Stream		SU5310591142 SU5307991401	March 2012 March 2012

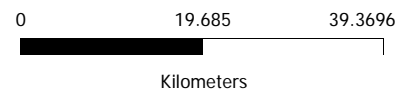
*Maintenance Codes

-



Watercourse Name & Ref:	15LI/02/01 - Littlemore Brook
Upstream OS Grid Ref:	SP5359202029
Length (m):	238
Map Ref:	SP50SW

Activities:



© Crown copyright. All rights reserved.
Environment Agency, 100026380. 2011.

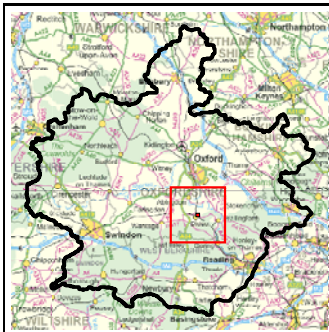
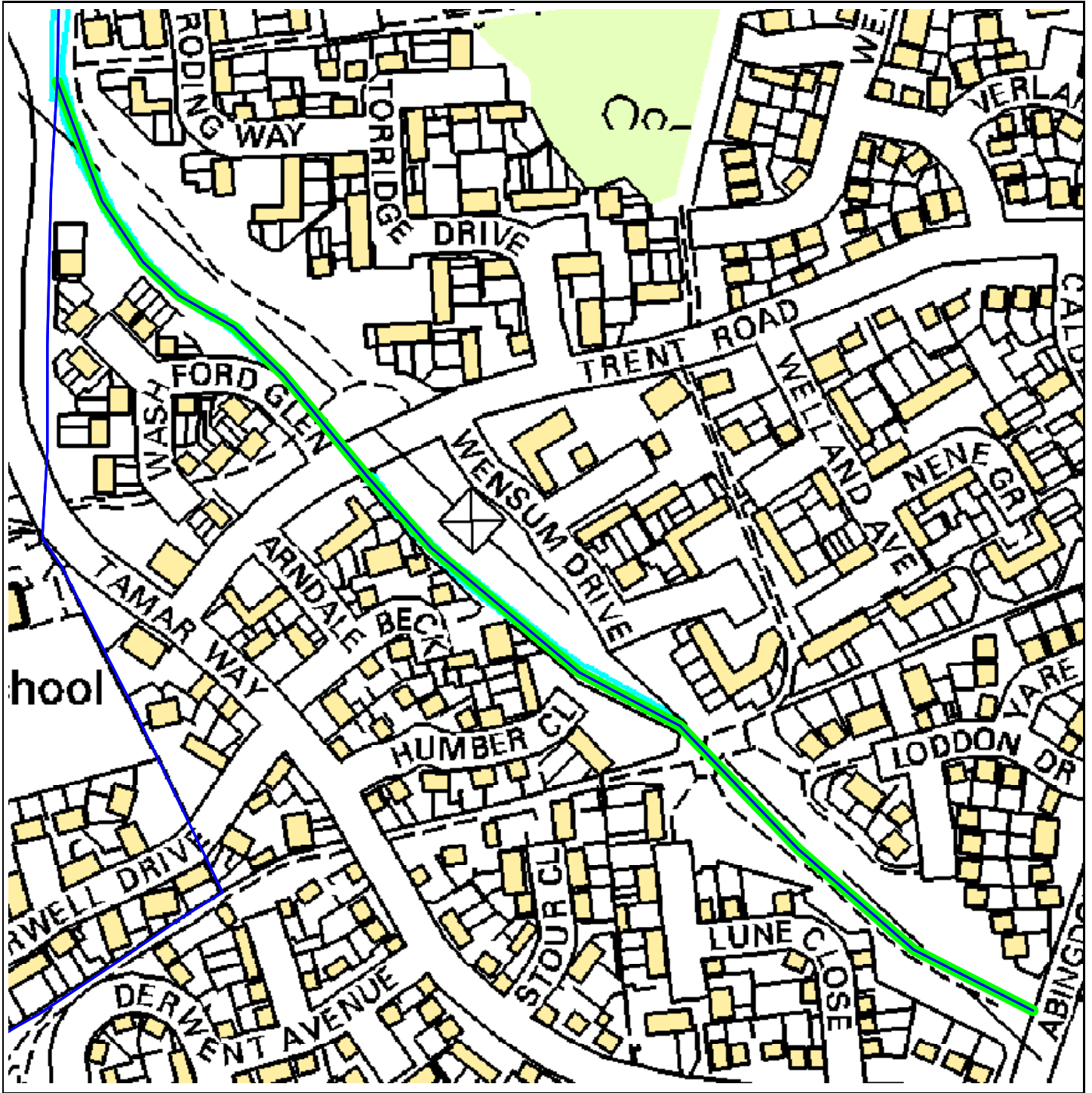
Legend
 Activity Area

FR15S091 - LITTLEMORE BROOK SYSTEM

System Code	Name of System	Watercourse	*Maintenance Codes	Location Start / End	Date Start / End
FR15S091	LITTLEMORE BROOK SYSTEM	Littlemore Brook		SP5359202029 SP5341301881	September 2011 September 2011

*Maintenance Codes

-



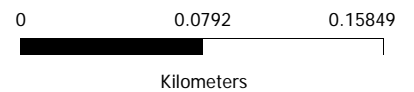
Watercourse Name & Ref: 18WE/01/01 - Wensum Drive Stream

Upstream OS Grid Ref: SU5363690356

Length (m): 592

Map Ref: SU59SW

Activities:



© Crown copyright. All rights reserved.
Environment Agency, 100026380. 2011.

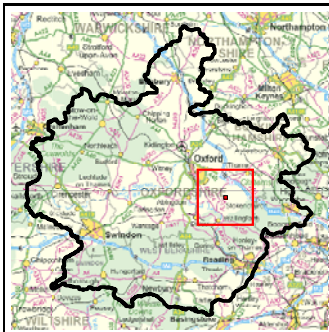
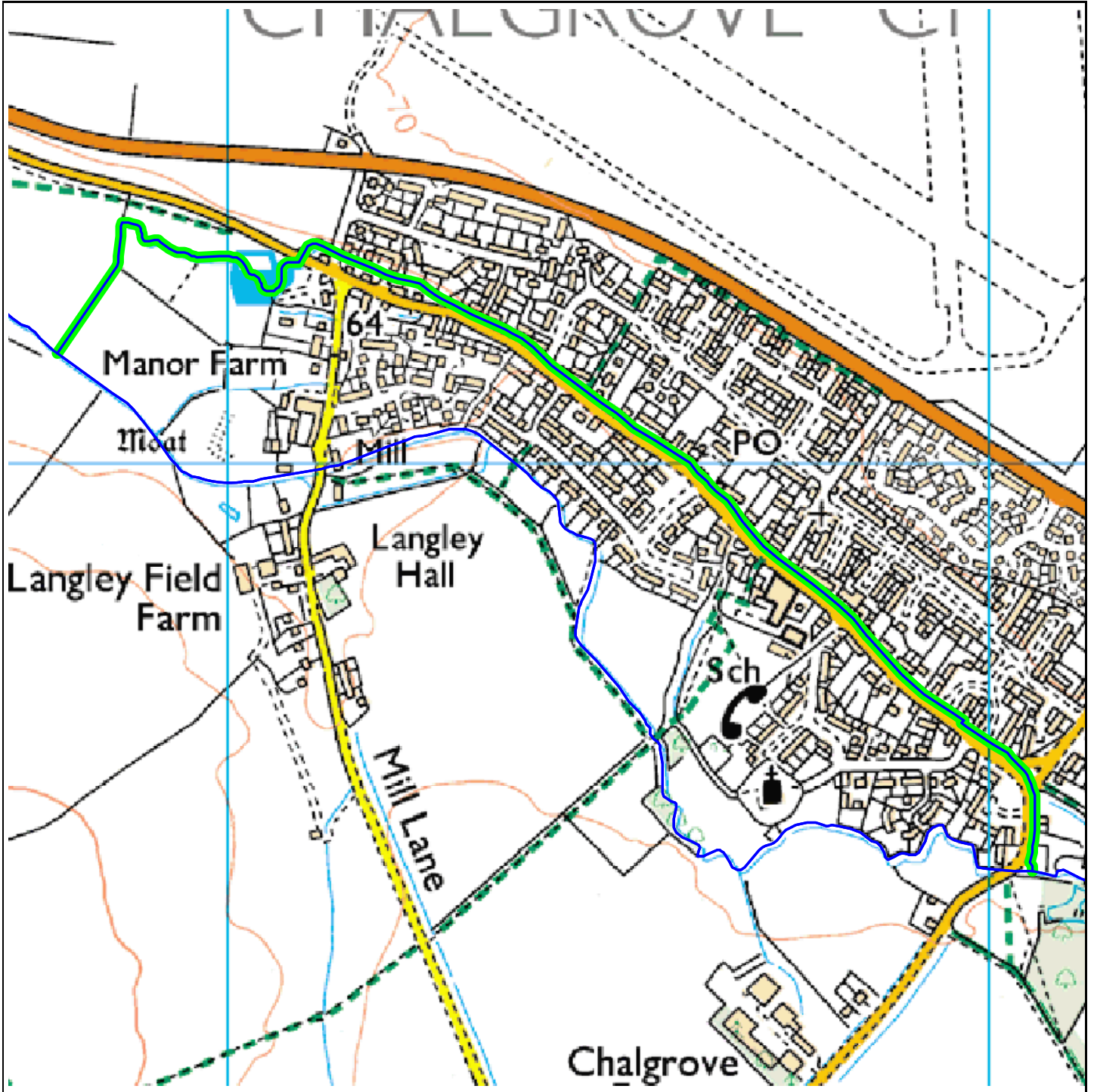
Legend

 Activity Area

FR15S105 - DIDCOT SYSTEM

System Code	Name of System	Watercourse	*Maintenance Codes	Location Start / End	Date Start / End
FR15S105	DIDCOT SYSTEM	Wensum Drive Stream		SU5363690356 SU5321590756	March 2012 March 2012

*Maintenance Codes



Legend

 Activity Area

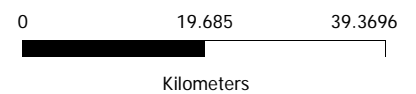
Watercourse Name & Ref: 19CH/02/01 - Chalgrove Brook

Upstream OS Grid Ref: SU6405896463

Length (m): 1854

Map Ref: SU69NW

Activities:

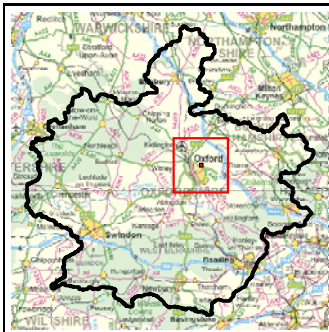
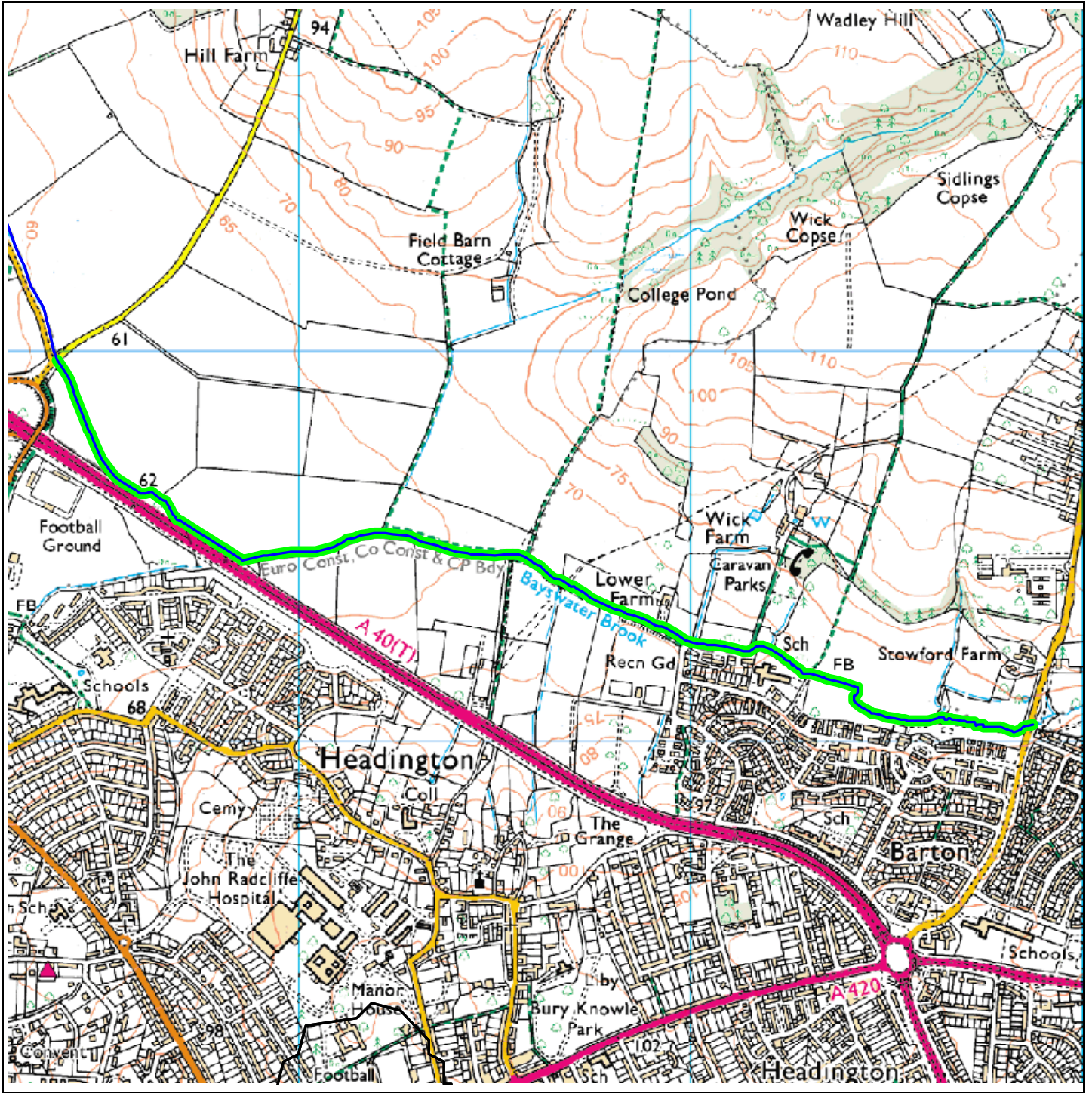


© Crown copyright. All rights reserved.
Environment Agency, 100026380. 2011.

FR15S202 - CHALGROVE VILLAGE

System Code	Name of System	Watercourse	*Maintenance Codes	Location Start / End	Date Start / End
FR15S202	CHALGROVE VILLAGE	Chalgrove Brook		SU6405896463 SU6277697145	August 2011 August 2011

*Maintenance Codes



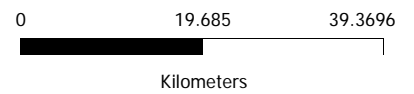
Watercourse Name & Ref: 14BA/01/02 - Bayswater Brook

Upstream OS Grid Ref: SP5587908041

Length (m): 2951

Map Ref: SP50NW

Activities:



© Crown copyright. All rights reserved.
Environment Agency, 100026380. 2011.

Legend

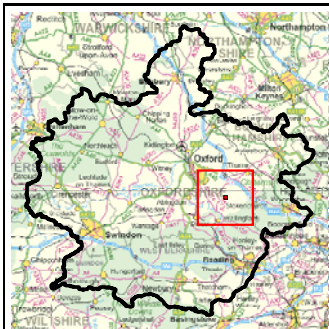
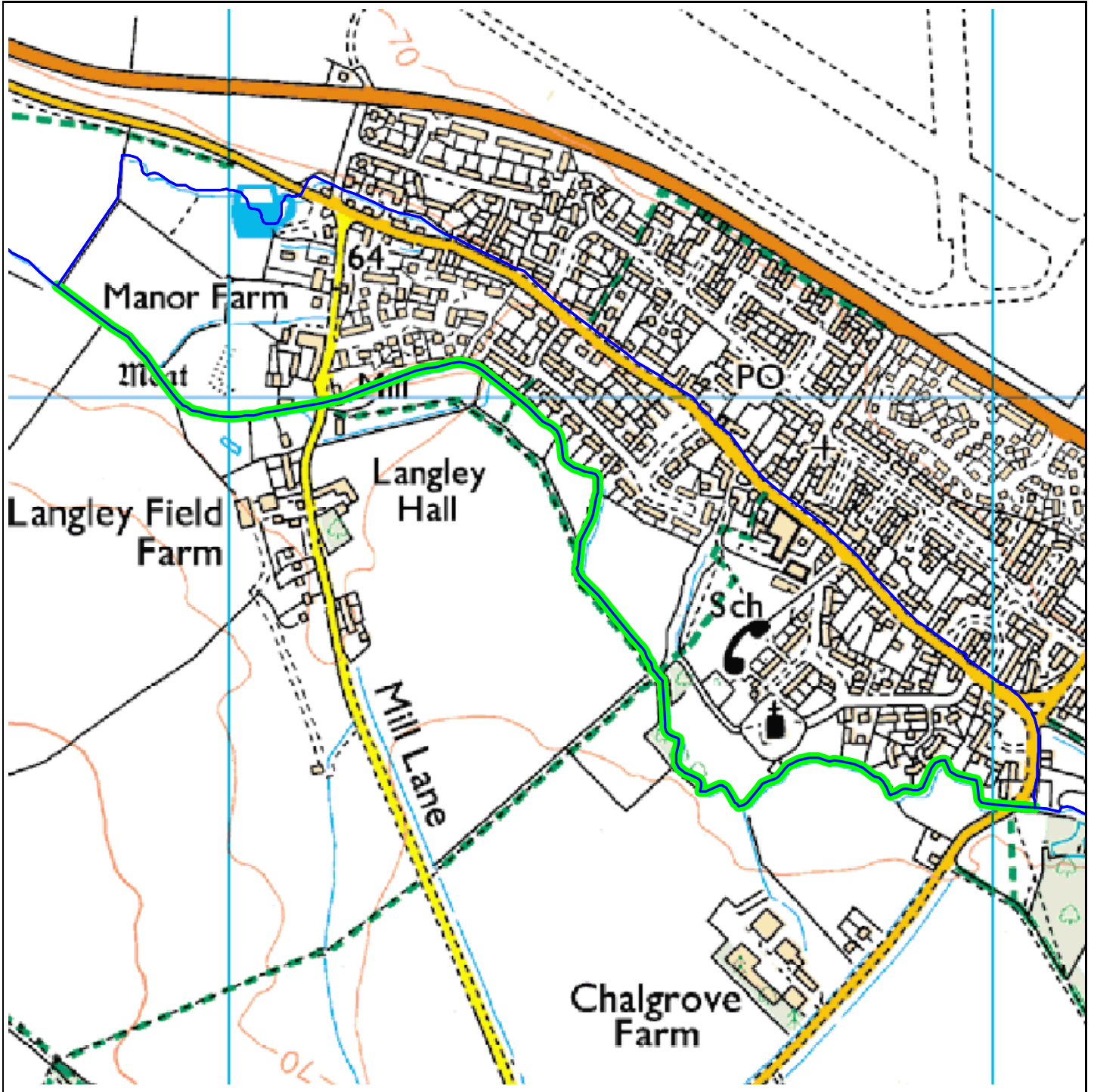
 Activity Area

FR15S049 - BAYSWATER BROOK SYSTEM

System Code	Name of System	Watercourse	*Maintenance Codes	Location Start / End	Date Start / End
FR15S049	BAYSWATER BROOK SYSTEM	Bayswater Brook		SP5587908041 SP5338508970	December 2011 December 2011

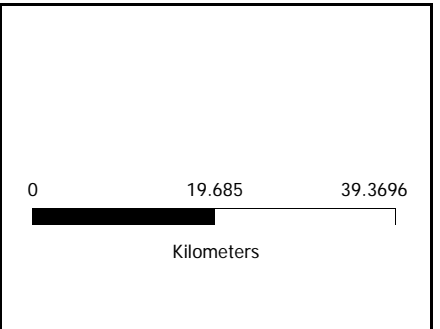
***Maintenance Codes**

-



Watercourse Name & Ref:	19CH/02/11 - Chalgrove Mill Stream
Upstream OS Grid Ref:	SU6405896463
Length (m):	1891
Map Ref:	SU69NW

Activities:



Legend

 Activity Area

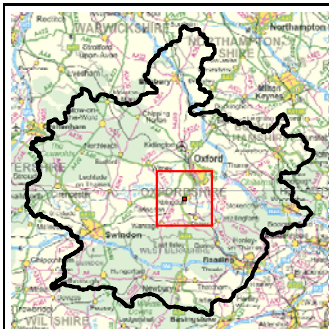
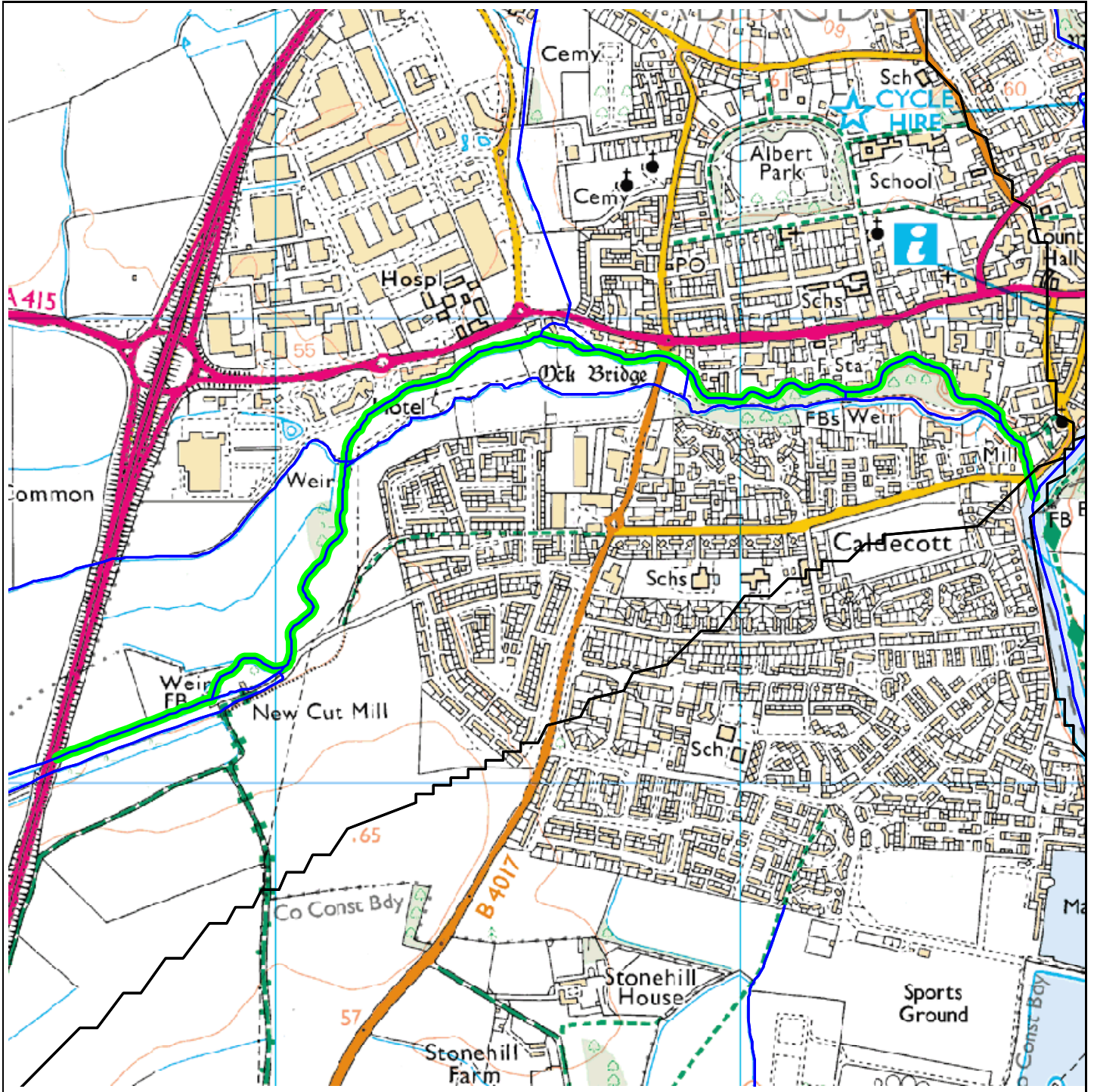
© Crown copyright. All rights reserved.
Environment Agency, 100026380. 2011.

FR15S202 - CHALGROVE VILLAGE

System Code	Name of System	Watercourse	*Maintenance Codes	Location Start / End	Date Start / End
FR15S202	CHALGROVE VILLAGE	Chalgrove Mill Stream			August 2011 August 2011

*Maintenance Codes

-



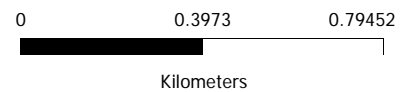
Watercourse Name & Ref: 17OC/01/01 - Ock

Upstream OS Grid Ref: SU4753096052

Length (m): 2967

Map Ref: SU49NE

Activities:



© Crown copyright. All rights reserved.
Environment Agency, 100026380. 2011.

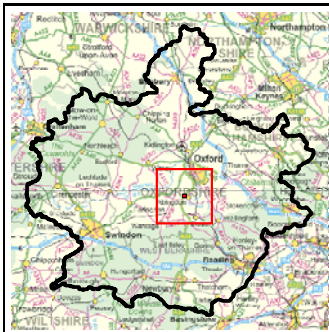
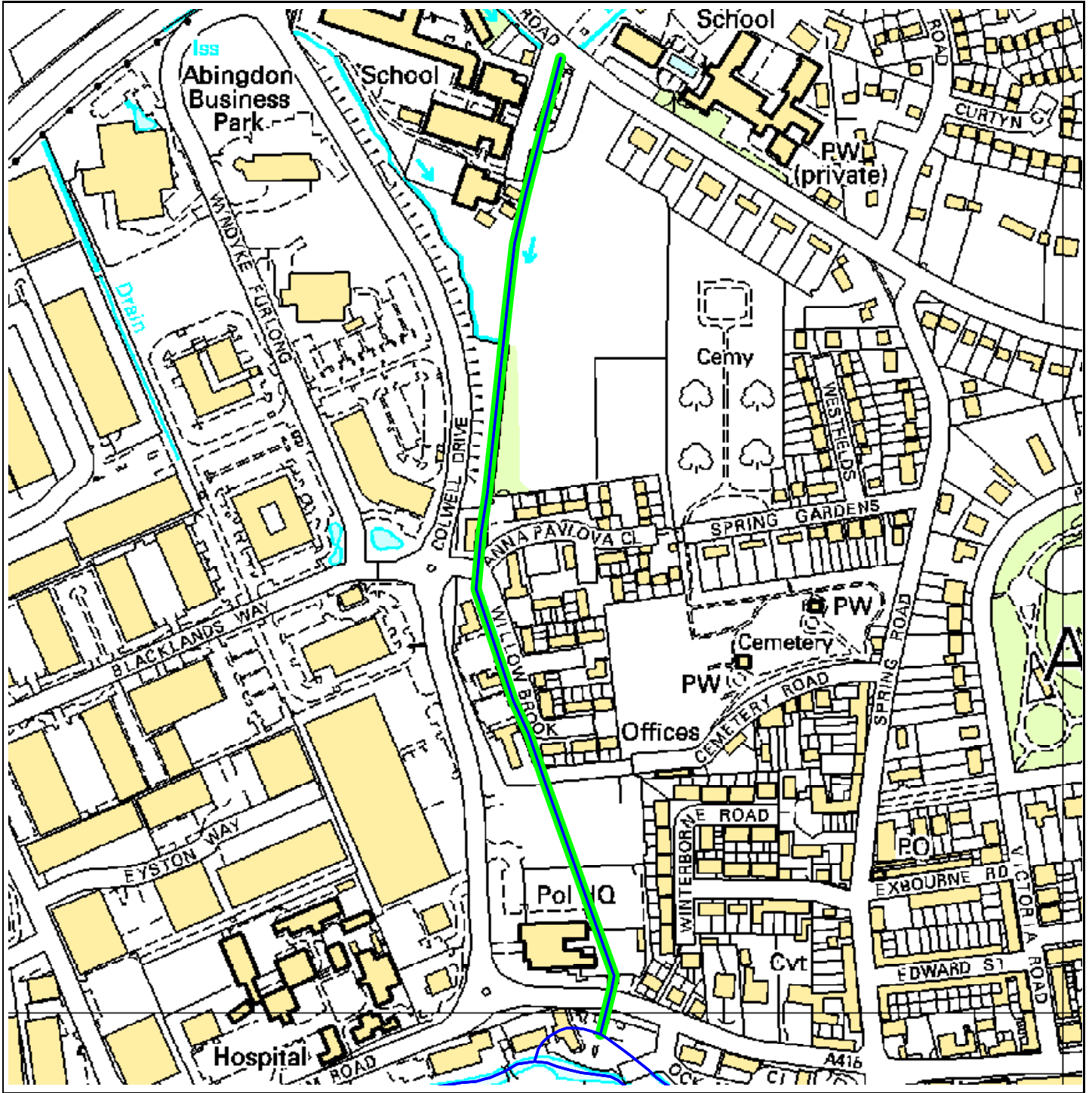
Legend

 Activity Area

FR15S098 - ABINGDON OCK SYSTEM

System Code	Name of System	Watercourse	*Maintenance Codes	Location Start / End	Date Start / End
FR15S098	ABINGDON OCK SYSTEM	Ock		SU4753096052 SU4963896613	July 2011 August 2011

***Maintenance Codes**



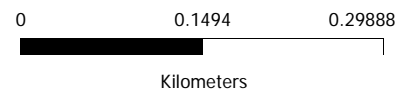
Watercourse Name & Ref: 17SL/01/01 - Larkhill Stream

Upstream OS Grid Ref: SU4859397774

Length (m): 821

Map Ref: SU49NE

Activities:



© Crown copyright. All rights reserved.
Environment Agency, 100026380. 2011.

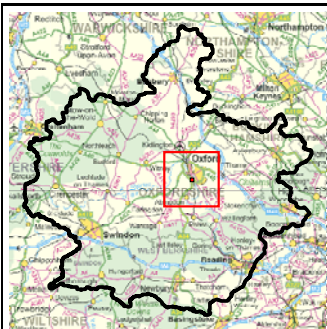
Legend

 Activity Area

FR15S098 - ABINGDON OCK SYSTEM

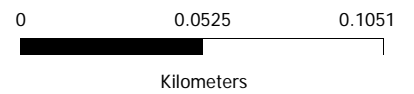
System Code	Name of System	Watercourse	*Maintenance Codes	Location Start / End	Date Start / End
FR15S098	ABINGDON OCK SYSTEM	Larkhill Stream		SU4859397774 SU4862596981	December 2011 December 2011

*Maintenance Codes



Watercourse Name & Ref:	16HD/01/02 - Hinksey Drain
Upstream OS Grid Ref:	SP5183503512
Length (m):	411
Map Ref:	SP50SW

Activities:



© Crown copyright. All rights reserved.
Environment Agency, 100026380. 2011.

Legend

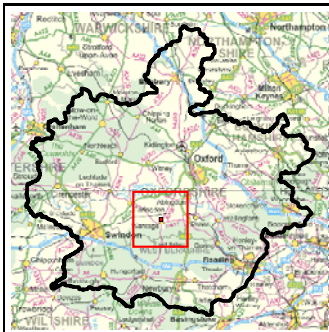
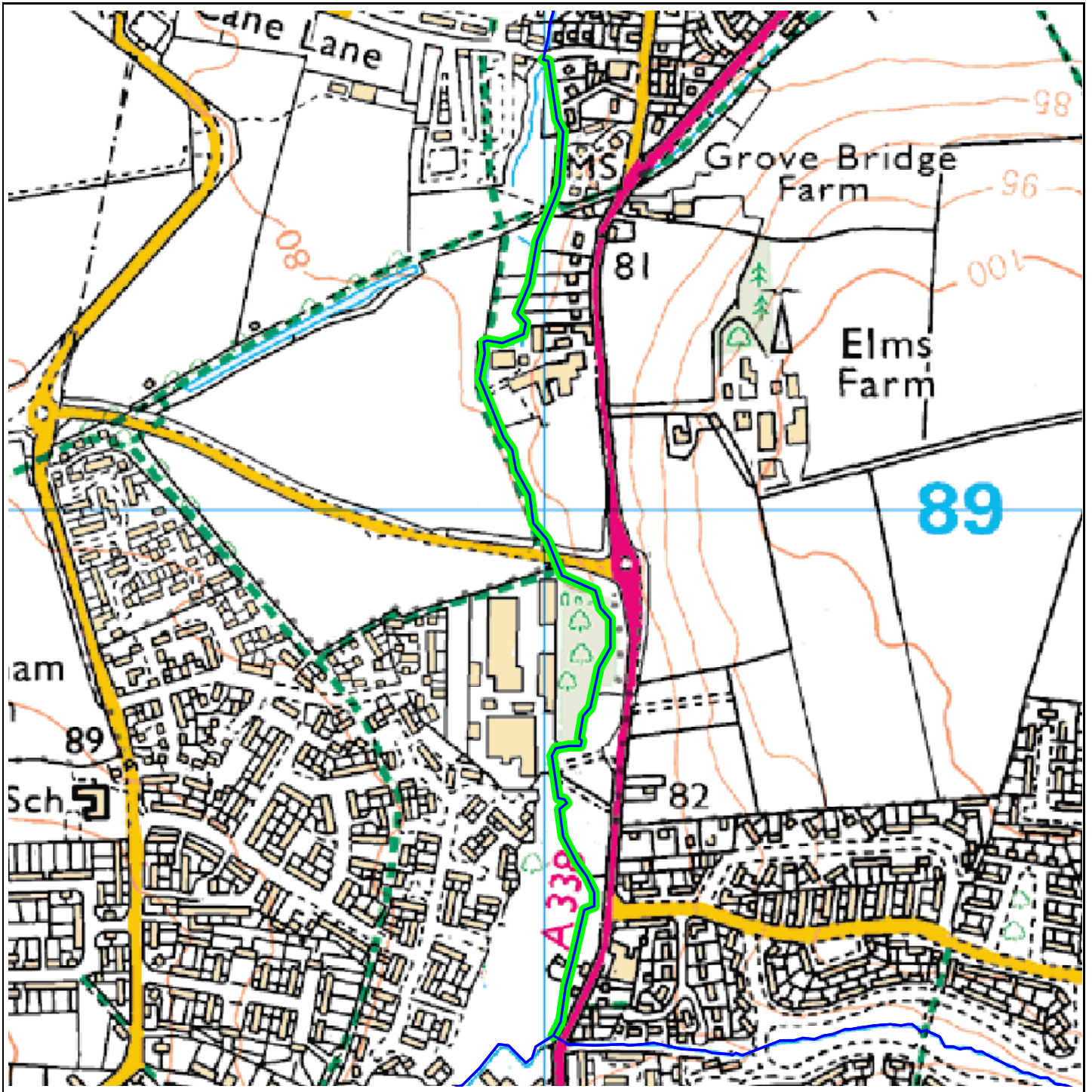
 Activity Area

FR15S093 - OXFORD SEACOURT SYSTEM

System Code	Name of System	Watercourse	*Maintenance Codes	Location Start / End	Date Start / End
FR15S093	OXFORD SEACOURT SYSTEM	Hinksey Drain		SP5183503512 SP5207403258	March 2012 March 2012

*Maintenance Codes

-



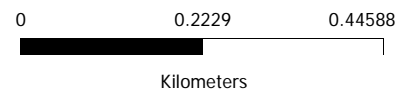
Watercourse Name & Ref: 17LE/02/01 - Letcombe Brook

Upstream OS Grid Ref: SU4001088363

Length (m): 1373

Map Ref: SU48NW

Activities:



© Crown copyright. All rights reserved.
Environment Agency, 100026380. 2011.

Legend

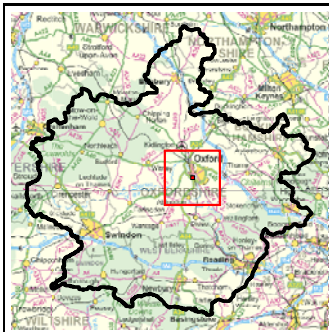
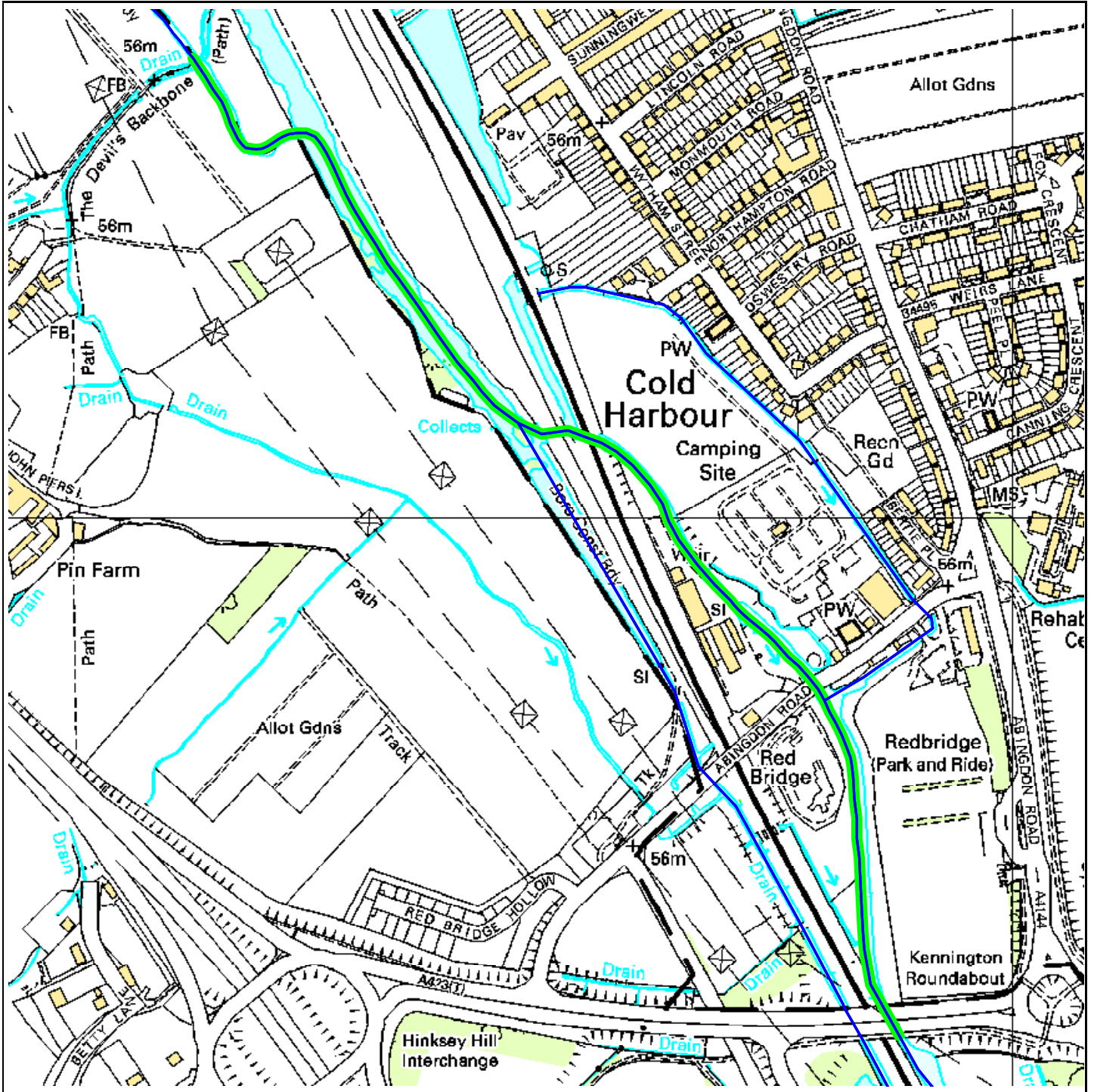
 Activity Area

FR15S096 - LETCOMBE BROOK SYSTEM

System Code	Name of System	Watercourse	*Maintenance Codes	Location Start / End	Date Start / End
FR15S096	LETCOMBE BROOK SYSTEM	Letcombe Brook		SU4001088363 SU3999889546	November 2011 November 2011

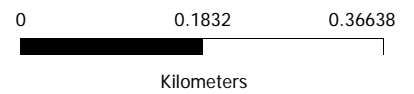
*Maintenance Codes

-



Watercourse Name & Ref:	16HI/01/02 - Hinksey Stream
Upstream OS Grid Ref:	SP5118704457
Length (m):	1308
Map Ref:	SP50SW

Activities:



Legend

Activity Area

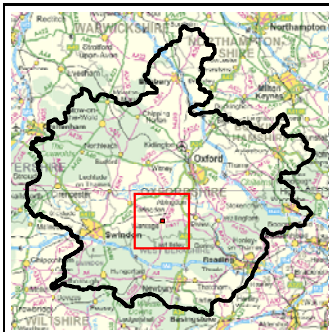
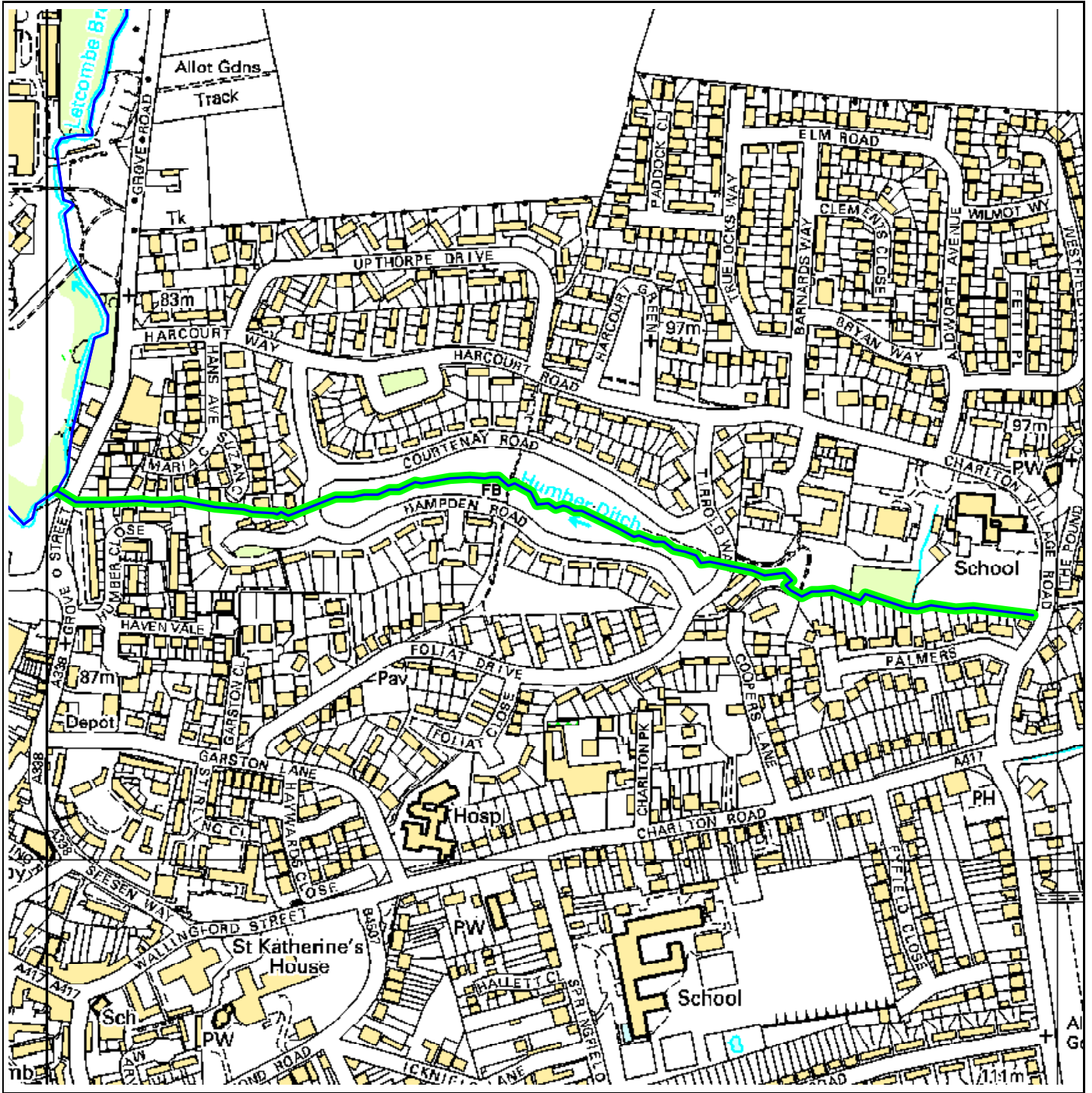
© Crown copyright. All rights reserved.
Environment Agency, 100026380. 2011.

FR15S093 - OXFORD SEACOURT SYSTEM

System Code	Name of System	Watercourse	*Maintenance Codes	Location Start / End	Date Start / End
FR15S093	OXFORD SEACOURT SYSTEM	Hinksey Stream		SP5118704457 SP5188903484	January 2012 January 2012

*Maintenance Codes

-



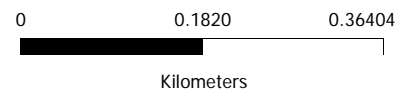
Watercourse Name & Ref: 17HU/01/01 - Humber Ditch

Upstream OS Grid Ref: SU4097688239

Length (m): 1040

Map Ref: SU48NW

Activities:



© Crown copyright. All rights reserved.
Environment Agency, 100026380. 2011.

Legend

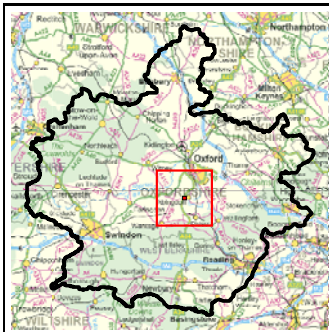
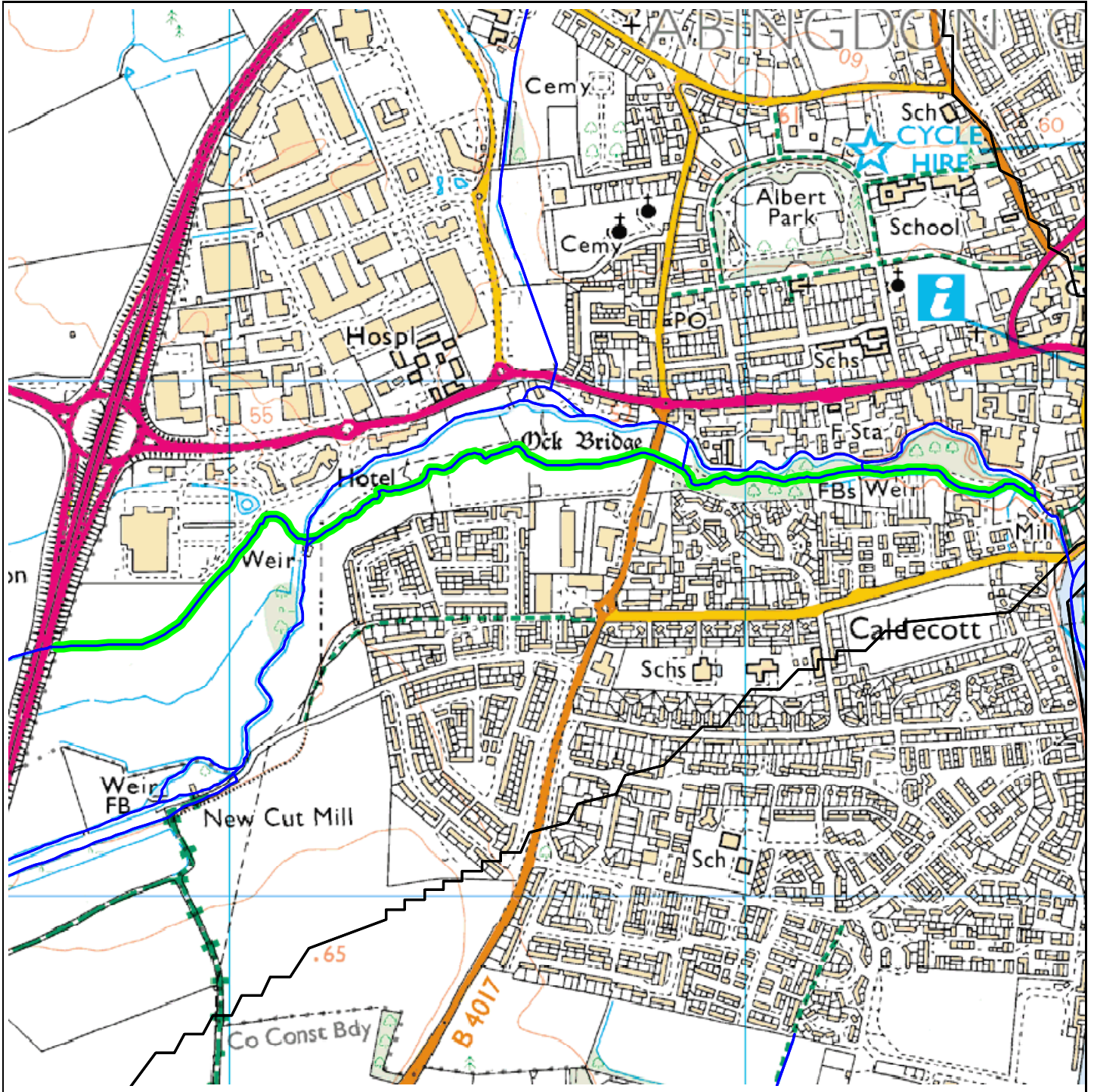
Activity Area

FR15S096 - LETCOMBE BROOK SYSTEM

System Code	Name of System	Watercourse	*Maintenance Codes	Location Start / End	Date Start / End
FR15S096	LETCOMBE BROOK SYSTEM	Humber Ditch		SU4097688239 SU4001088363	December 2011 December 2011

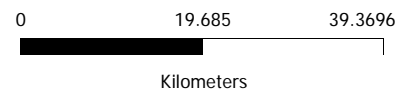
*Maintenance Codes

-



Watercourse Name & Ref:	17SA/01/01 - Sandford Brook (Main)
Upstream OS Grid Ref:	SU4766796481
Length (m):	2175
Map Ref:	SU49NE

Activities:



Legend

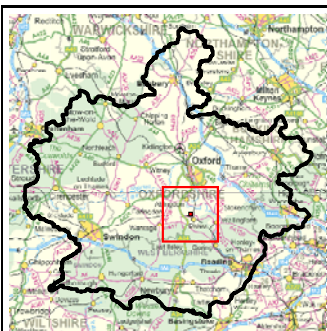
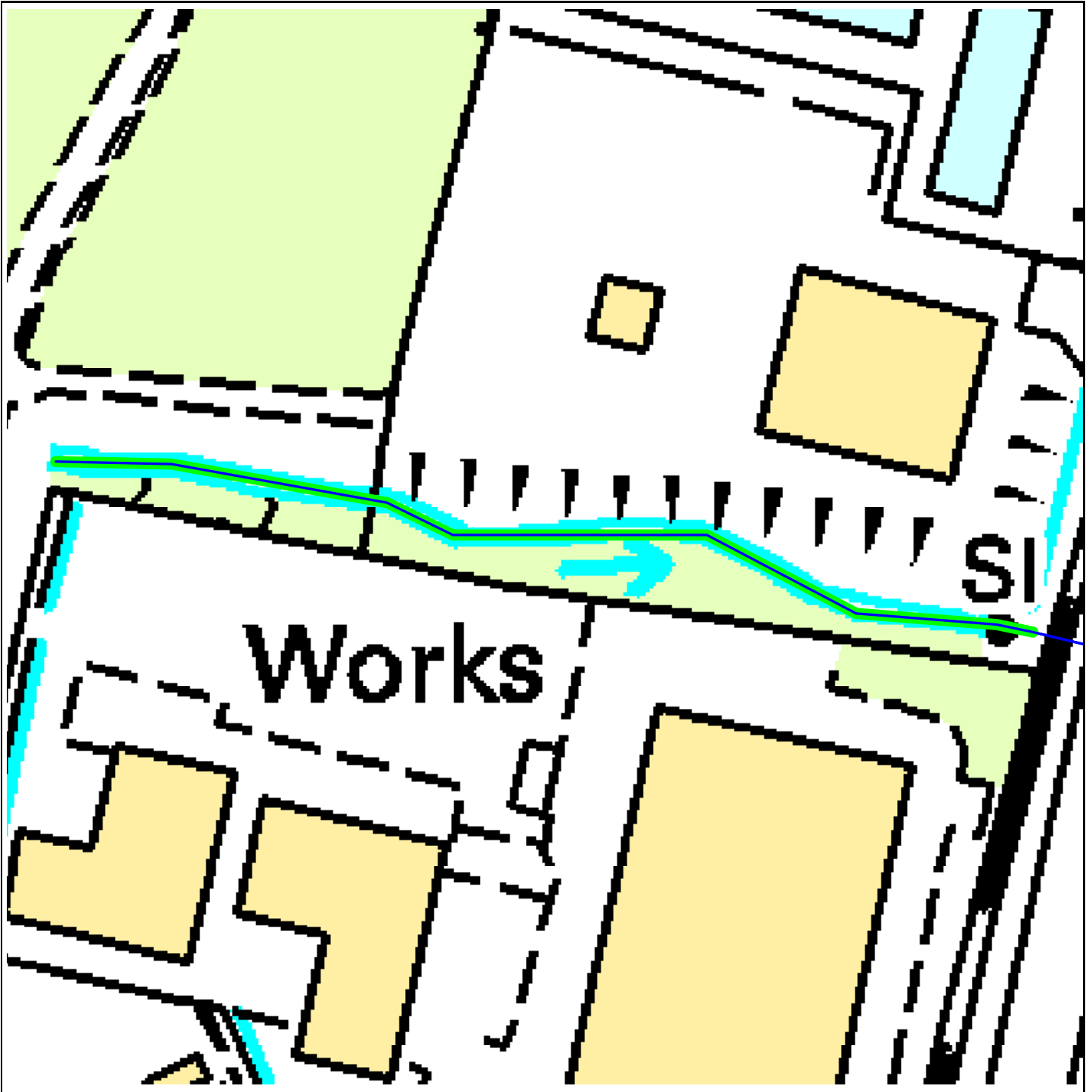
 Activity Area

© Crown copyright. All rights reserved.
Environment Agency, 100026380. 2011.

FR15S098 - ABINGDON OCK SYSTEM

System Code	Name of System	Watercourse	*Maintenance Codes	Location Start / End	Date Start / End
FR15S098	ABINGDON OCK SYSTEM	Sandford Brook (Main)		SU4766796481 SU4956496772	August 2011 August 2011

*Maintenance Codes



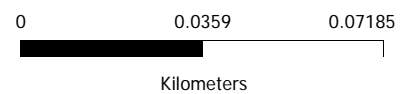
Watercourse Name & Ref: 18MO/02/02 - Moor Ditch

Upstream OS Grid Ref: SU5139791526

Length (m): 197

Map Ref: SU59SW

Activities:



© Crown copyright. All rights reserved.
Environment Agency, 100026380. 2011.

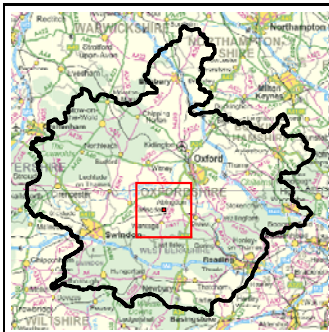
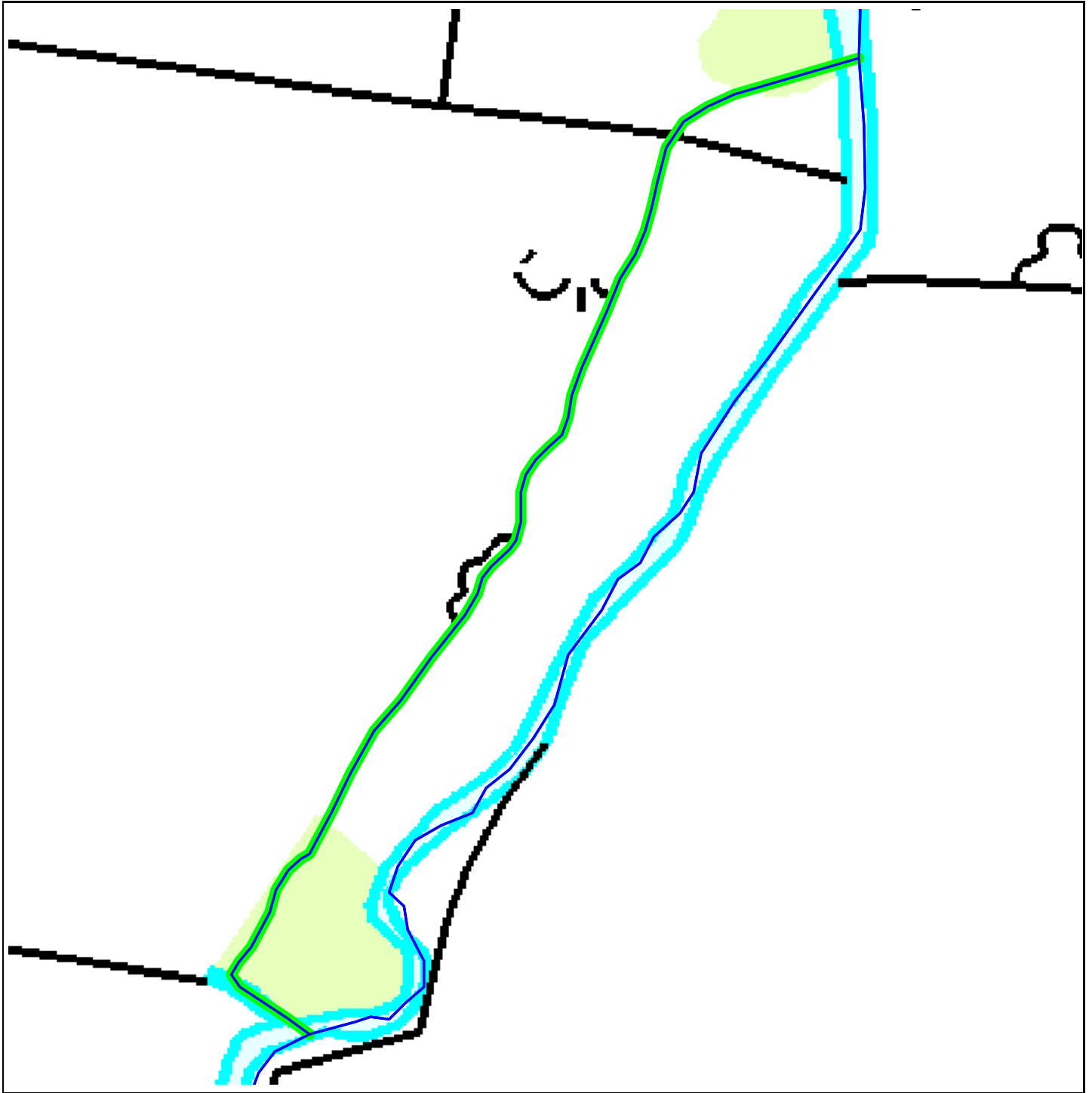
Legend

 Activity Area

FR15S105 - DIDCOT SYSTEM

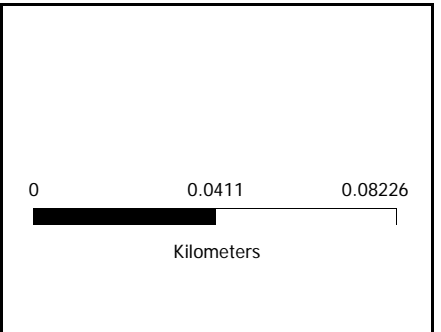
System Code	Name of System	Watercourse	*Maintenance Codes	Location Start / End	Date Start / End
FR15S105	DIDCOT SYSTEM	Moor Ditch		SU5139791526 SU5158791493	February 2012 February 2012

***Maintenance Codes**



Watercourse Name & Ref:	17LE/01/12 - East Hanney Loops (Middle)
Upstream OS Grid Ref:	SU4108992260
Length (m):	284
Map Ref:	SU49SW

Activities:



Legend

 Activity Area

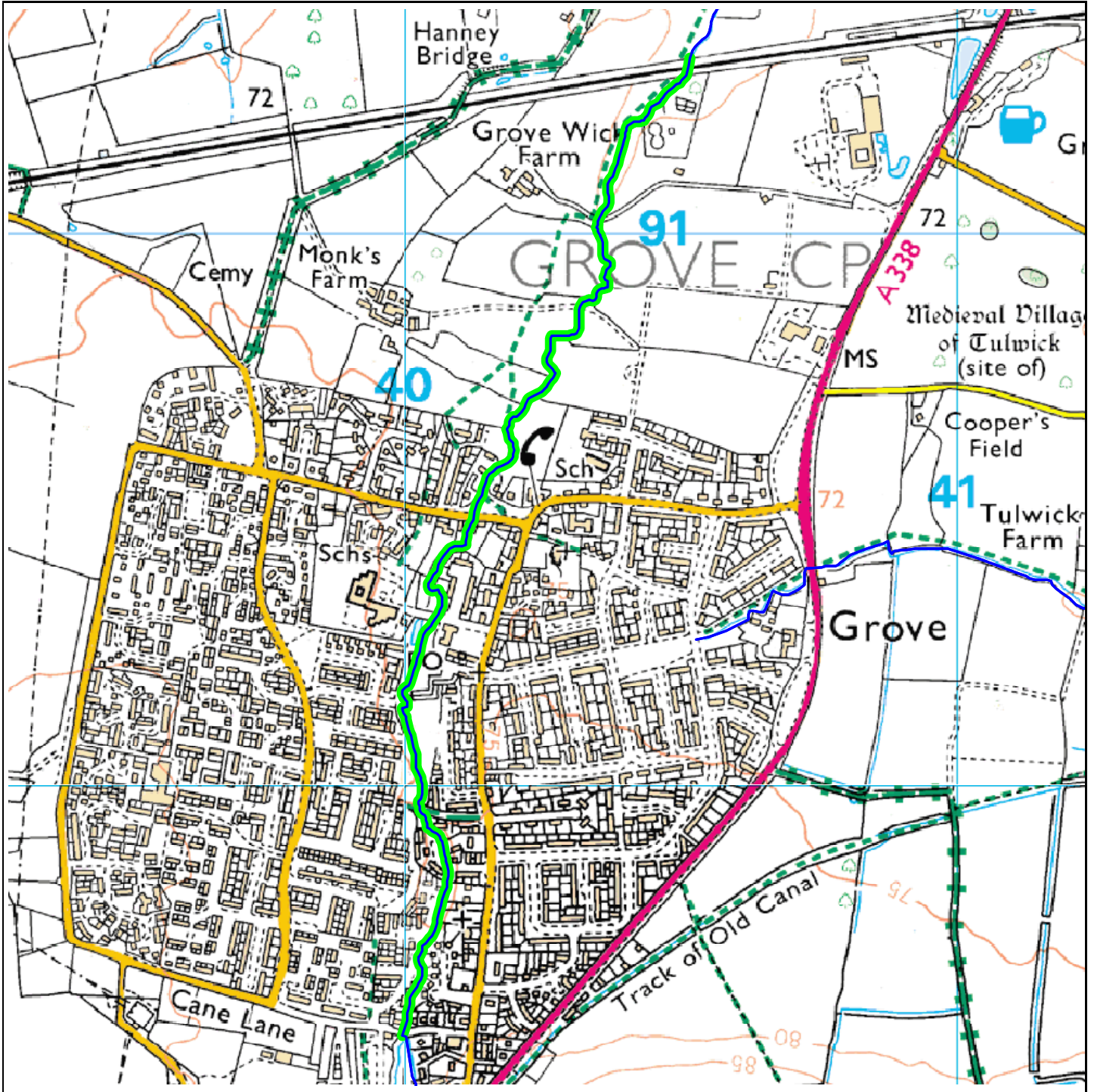
© Crown copyright. All rights reserved.
Environment Agency, 100026380. 2011.

FR15S096 - LETCOMBE BROOK SYSTEM

System Code	Name of System	Watercourse	*Maintenance Codes	Location Start / End	Date Start / End
FR15S096	LETCOMBE BROOK SYSTEM	East Hanney Loops (Middle)		SU4108992260 SU4121292478	July 2011 July 2011

***Maintenance Codes**

-



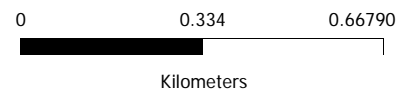
Watercourse Name & Ref: 17LE/01/03 - Letcombe Brook

Upstream OS Grid Ref: SU3999889546

Length (m): 2137

Map Ref: SU49SW

Activities:



© Crown copyright. All rights reserved.
Environment Agency, 100026380. 2011.

Legend

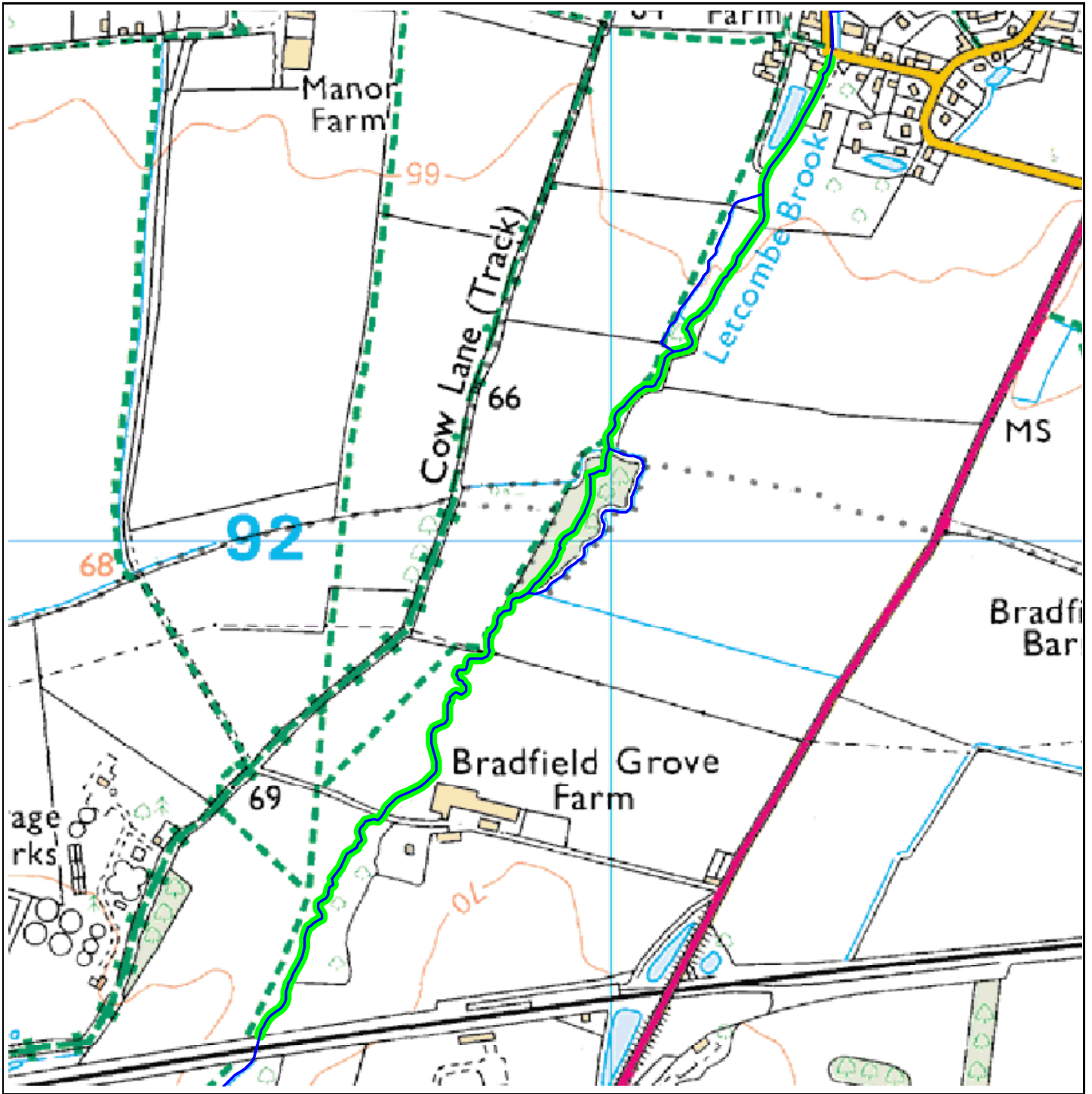
 Activity Area

FR15S096 - LETCOMBE BROOK SYSTEM

System Code	Name of System	Watercourse	*Maintenance Codes	Location Start / End	Date Start / End
FR15S096	LETCOMBE BROOK SYSTEM	Letcombe Brook		SU3999889546 SU4051891318	July 2011 August 2011

*Maintenance Codes

-



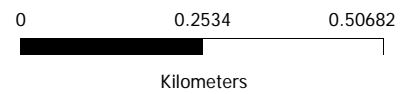
Watercourse Name & Ref: 17LE/01/02 - Letcombe Brook

Upstream OS Grid Ref: SU4051891318

Length (m): 1731

Map Ref: SU49SW

Activities:



© Crown copyright. All rights reserved.
Environment Agency, 100026380. 2011.

Legend

 Activity Area

FR15S096 - LETCOMBE BROOK SYSTEM

System Code	Name of System	Watercourse	*Maintenance Codes	Location Start / End	Date Start / End
FR15S096	LETCOMBE BROOK SYSTEM	Letcombe Brook		SU4051891318 SU4130592663	July 2011 July 2011

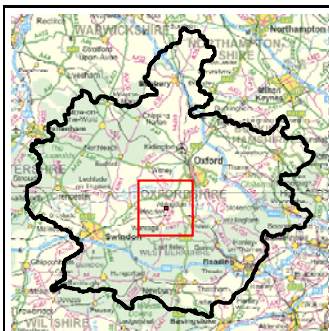
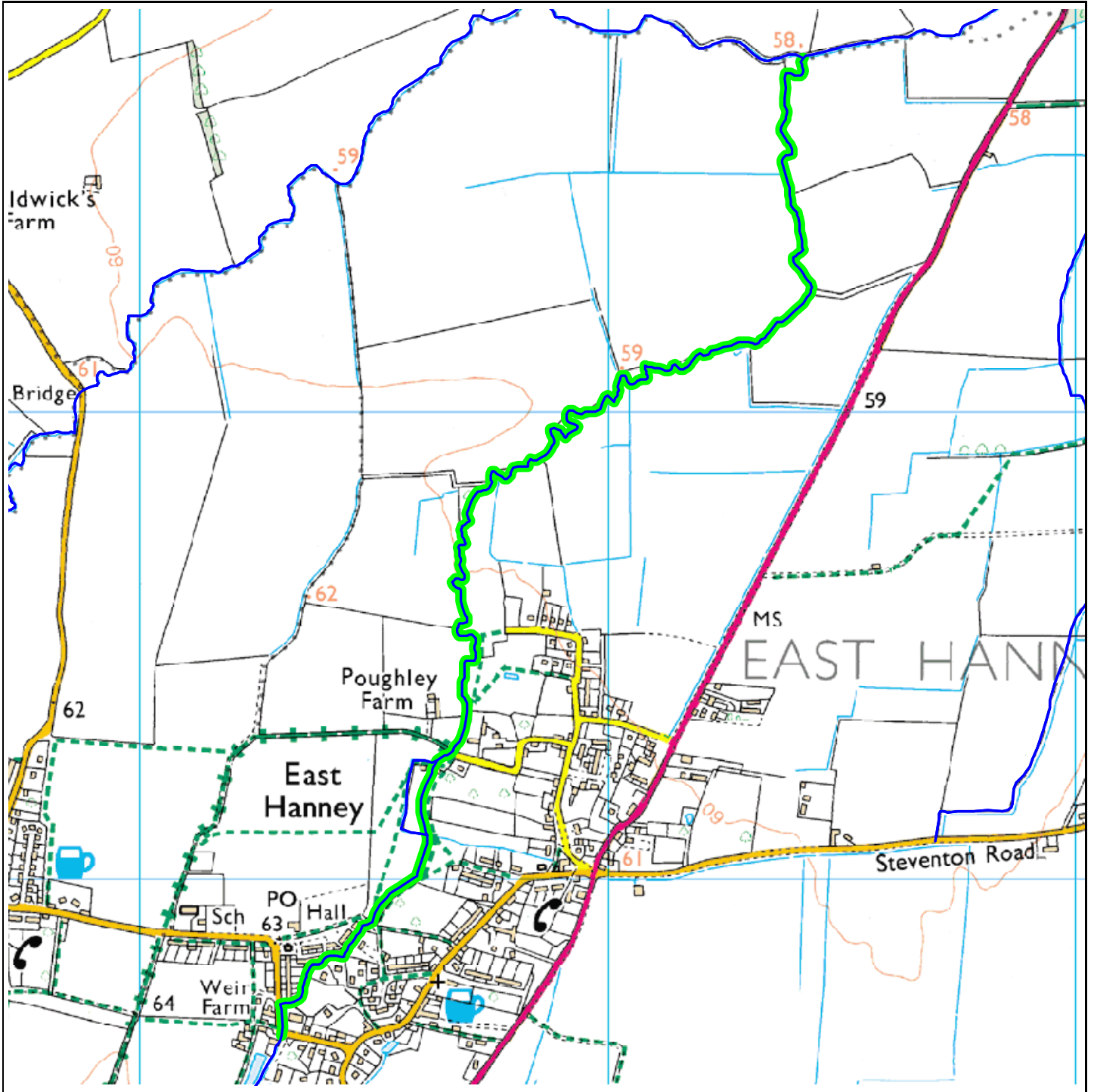
*Maintenance Codes

-

FR15S096 - LETCOMBE BROOK SYSTEM

County: Oxfordshire

Local Authority: Vale of White Horse District



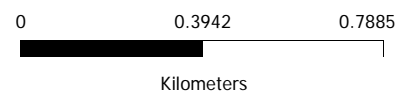
Watercourse Name & Ref: 17LE/01/01 - Letcombe Brook

Upstream OS Grid Ref: SU4130592663

Length (m): 3229

Map Ref: SU49SW

Activities:



© Crown copyright. All rights reserved.
Environment Agency, 100026380. 2011.

Legend

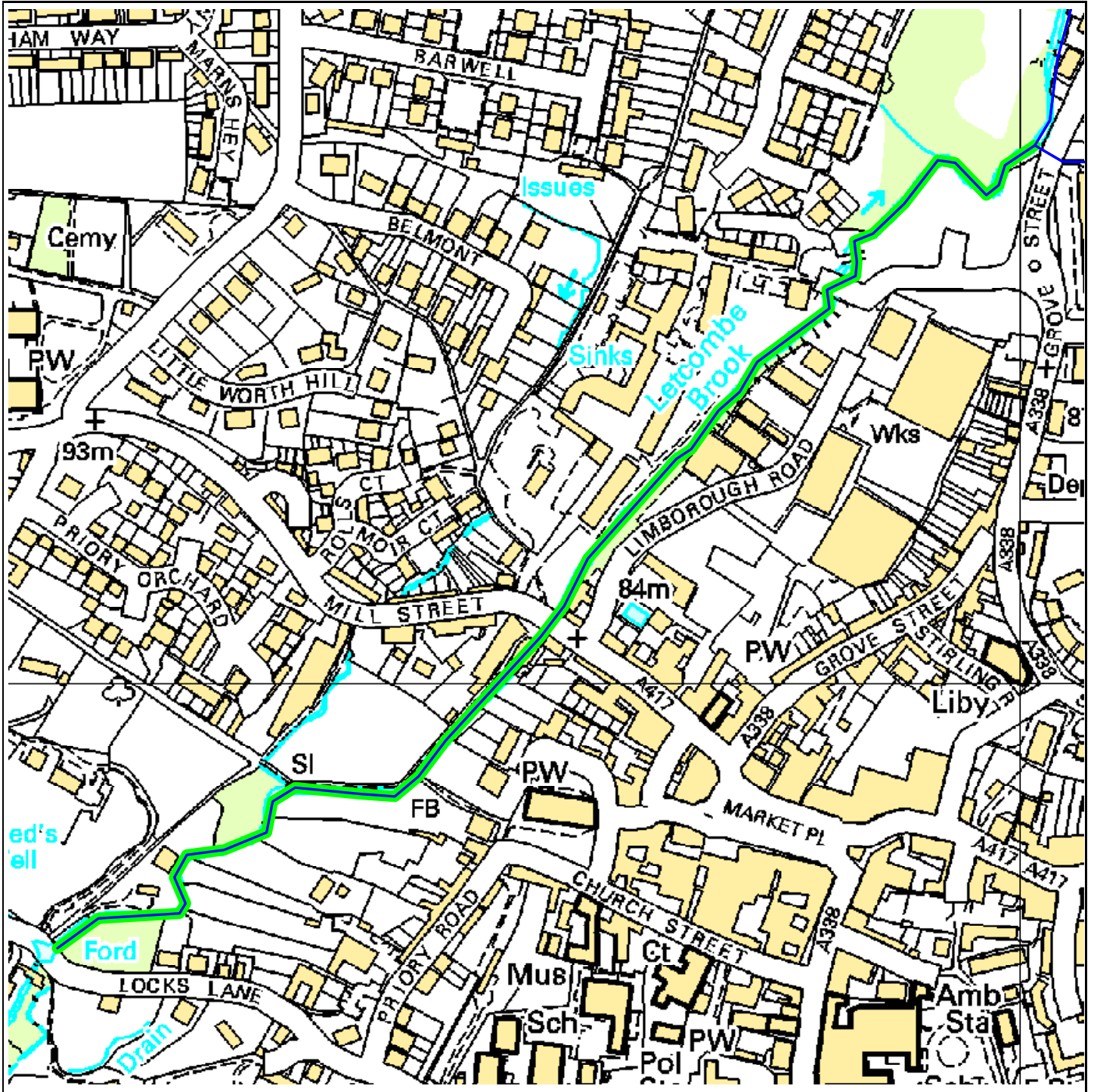
 Activity Area

FR15S096 - LETCOMBE BROOK SYSTEM

System Code	Name of System	Watercourse	*Maintenance Codes	Location Start / End	Date Start / End
FR15S096	LETCOMBE BROOK SYSTEM	Letcombe Brook		SU4130592663 SU4242194755	June 2011 June 2011

*Maintenance Codes

-



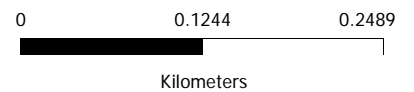
Watercourse Name & Ref: 17LE/02/02 - Letcombe Brook

Upstream OS Grid Ref: SU3934987821

Length (m): 972

Map Ref: SU38NE

Activities:



© Crown copyright. All rights reserved.
Environment Agency, 100026380. 2011.

Legend

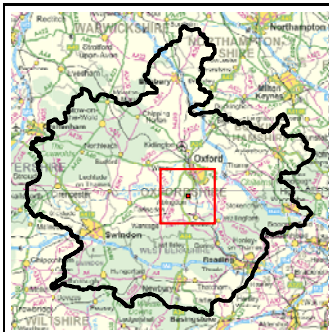
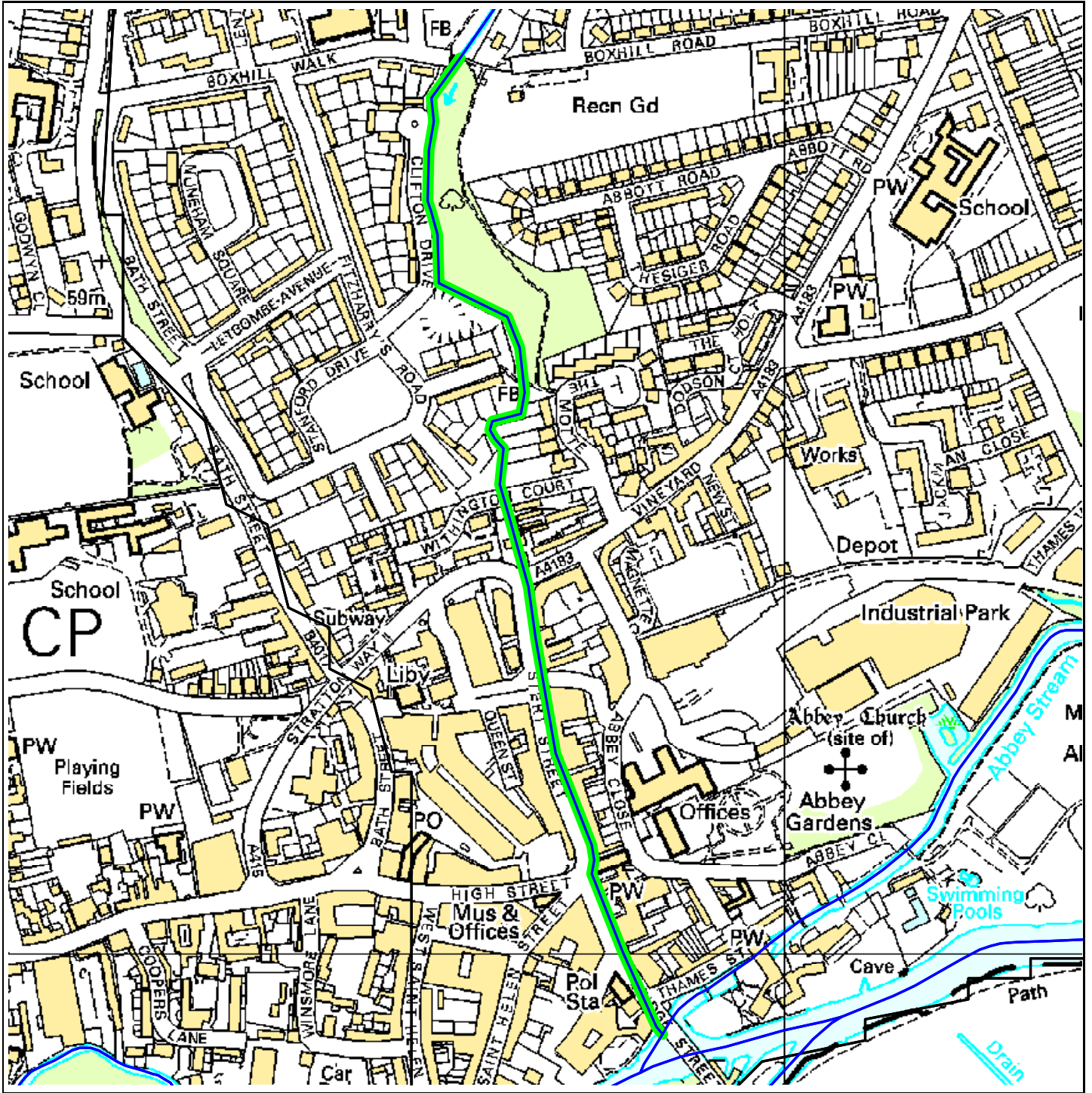
 Activity Area

FR15S096 - LETCOMBE BROOK SYSTEM

System Code	Name of System	Watercourse	*Maintenance Codes	Location Start / End	Date Start / End
FR15S096	LETCOMBE BROOK SYSTEM	Letcombe Brook		SU3934987821 SU4001088363	November 2011 November 2011

***Maintenance Codes**

-



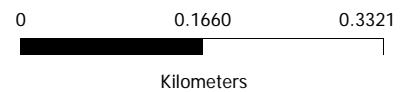
Watercourse Name & Ref: 16ST/01/01 - Stert

Upstream OS Grid Ref: SU4970797808

Length (m): 982

Map Ref: SU49NE

Activities:



© Crown copyright. All rights reserved.
Environment Agency, 100026380. 2011.

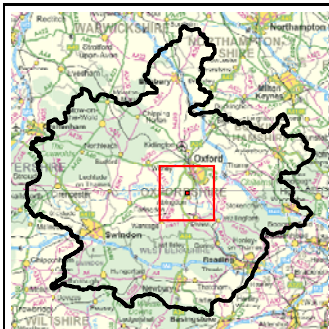
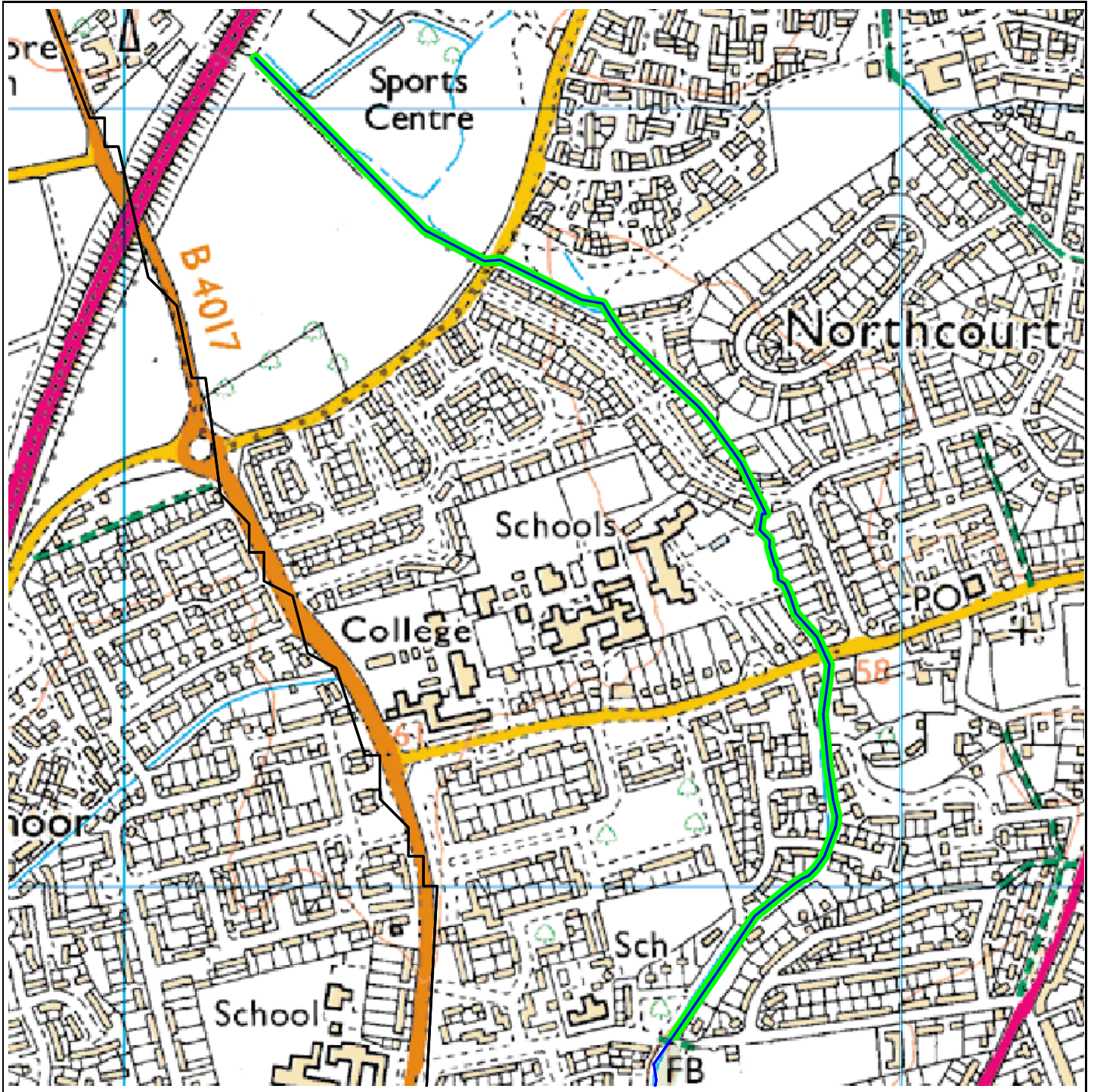
Legend

Activity Area

FR15S098 - ABINGDON OCK SYSTEM

System Code	Name of System	Watercourse	*Maintenance Codes	Location Start / End	Date Start / End
FR15S098	ABINGDON OCK SYSTEM	Stert		SU4970797808 SU4989096926	August 2011 August 2011

*Maintenance Codes



Legend

 Activity Area

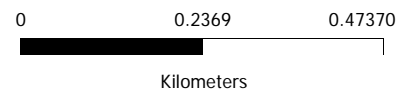
Watercourse Name & Ref: 16ST/01/02 - Stert

Upstream OS Grid Ref: SU4916999065

Length (m): 1689

Map Ref: SU49NE

Activities:



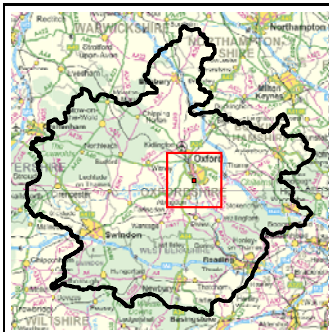
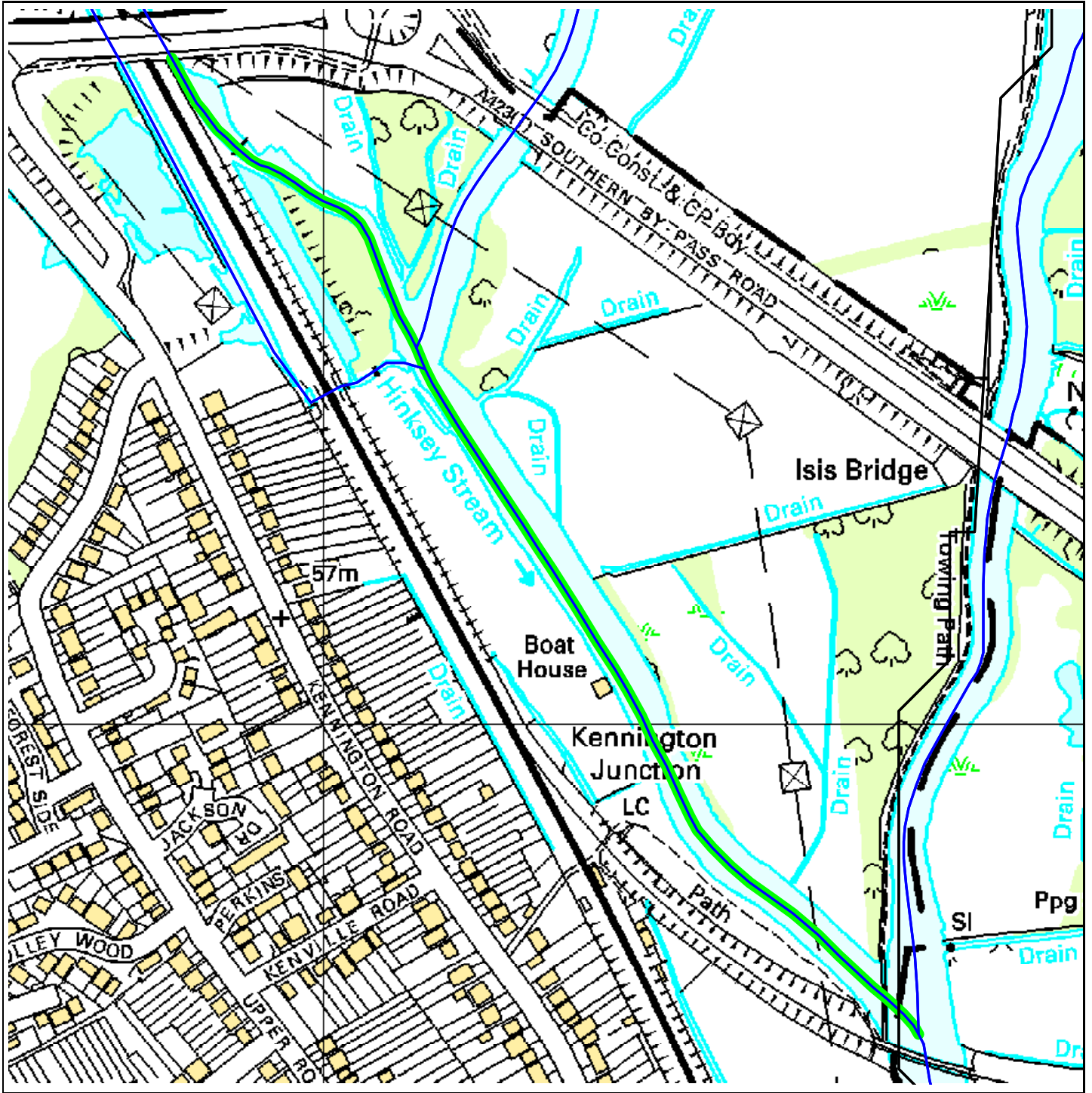
© Crown copyright. All rights reserved.
Environment Agency, 100026380. 2011.

FR15S098 - ABINGDON OCK SYSTEM

System Code	Name of System	Watercourse	*Maintenance Codes	Location Start / End	Date Start / End
FR15S098	ABINGDON OCK SYSTEM	Stert		SU4916999065 SU4970797808	August 2011 September 2011

*Maintenance Codes

-



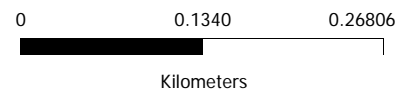
Watercourse Name & Ref: 16HI/01/01 - Hinksey Stream

Upstream OS Grid Ref: SP5188903484

Length (m): 915

Map Ref: SP50SW

Activities:



© Crown copyright. All rights reserved.
Environment Agency, 100026380. 2011.

Legend

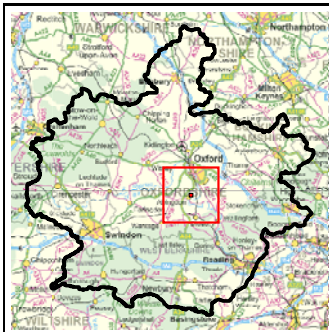
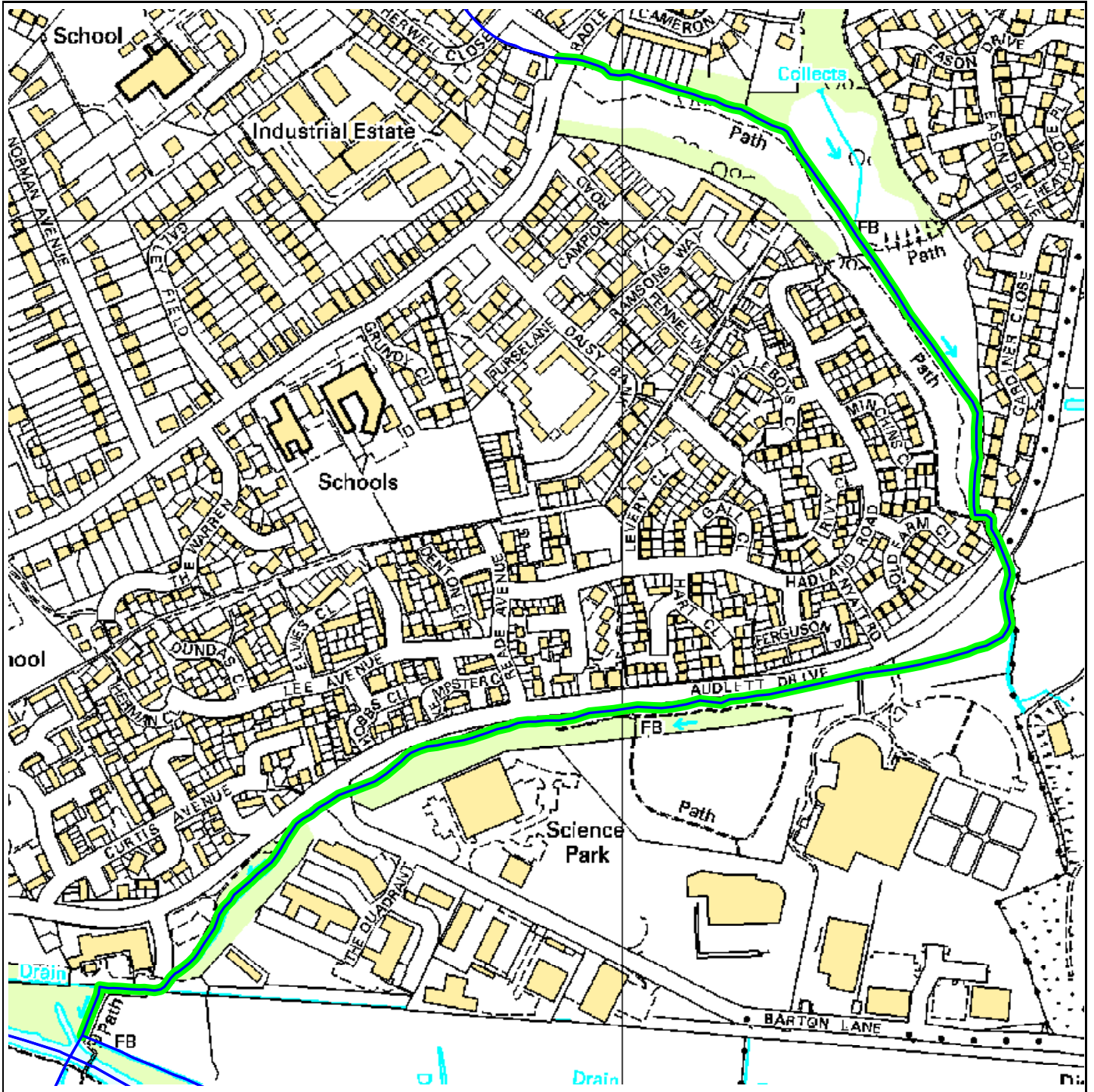
 Activity Area

FR15S093 - OXFORD SEACOURT SYSTEM

System Code	Name of System	Watercourse	*Maintenance Codes	Location Start / End	Date Start / End
FR15S093	OXFORD SEACOURT SYSTEM	Hinksey Stream		SP5188903484 SP5243402773	January 2012 January 2012

*Maintenance Codes

-



Legend

 Activity Area

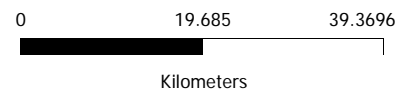
Watercourse Name & Ref: 16RP/01/01 - Radley Park Ditch

Upstream OS Grid Ref: SU5094498148

Length (m): 1748

Map Ref: SU59NW

Activities:

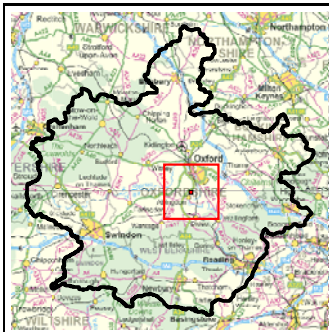
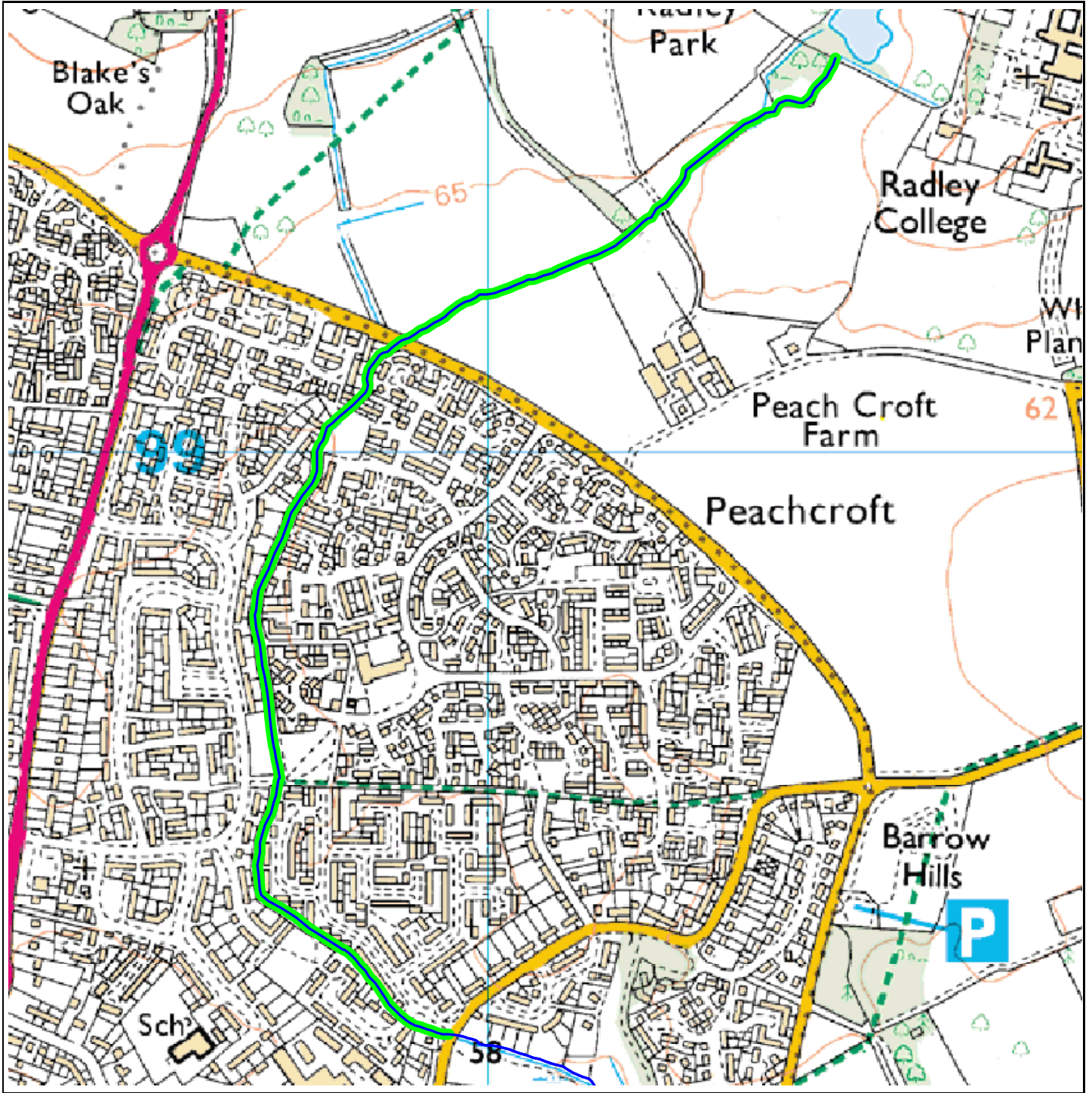


© Crown copyright. All rights reserved.
Environment Agency, 100026380. 2011.

FR15S098 - ABINGDON OCK SYSTEM

System Code	Name of System	Watercourse	*Maintenance Codes	Location Start / End	Date Start / End
FR15S098	ABINGDON OCK SYSTEM	Radley Park Ditch		SU5094498148 SU5050597249	July 2011 August 2011

*Maintenance Codes



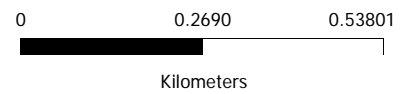
Watercourse Name & Ref: 16RP/01/02 - Radley Park Ditch

Upstream OS Grid Ref: SU5151099576

Length (m): 2032

Map Ref: SU59NW

Activities:



© Crown copyright. All rights reserved.
Environment Agency, 100026380. 2011.

Legend

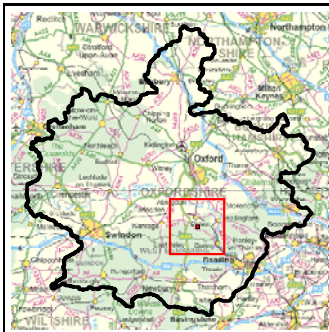
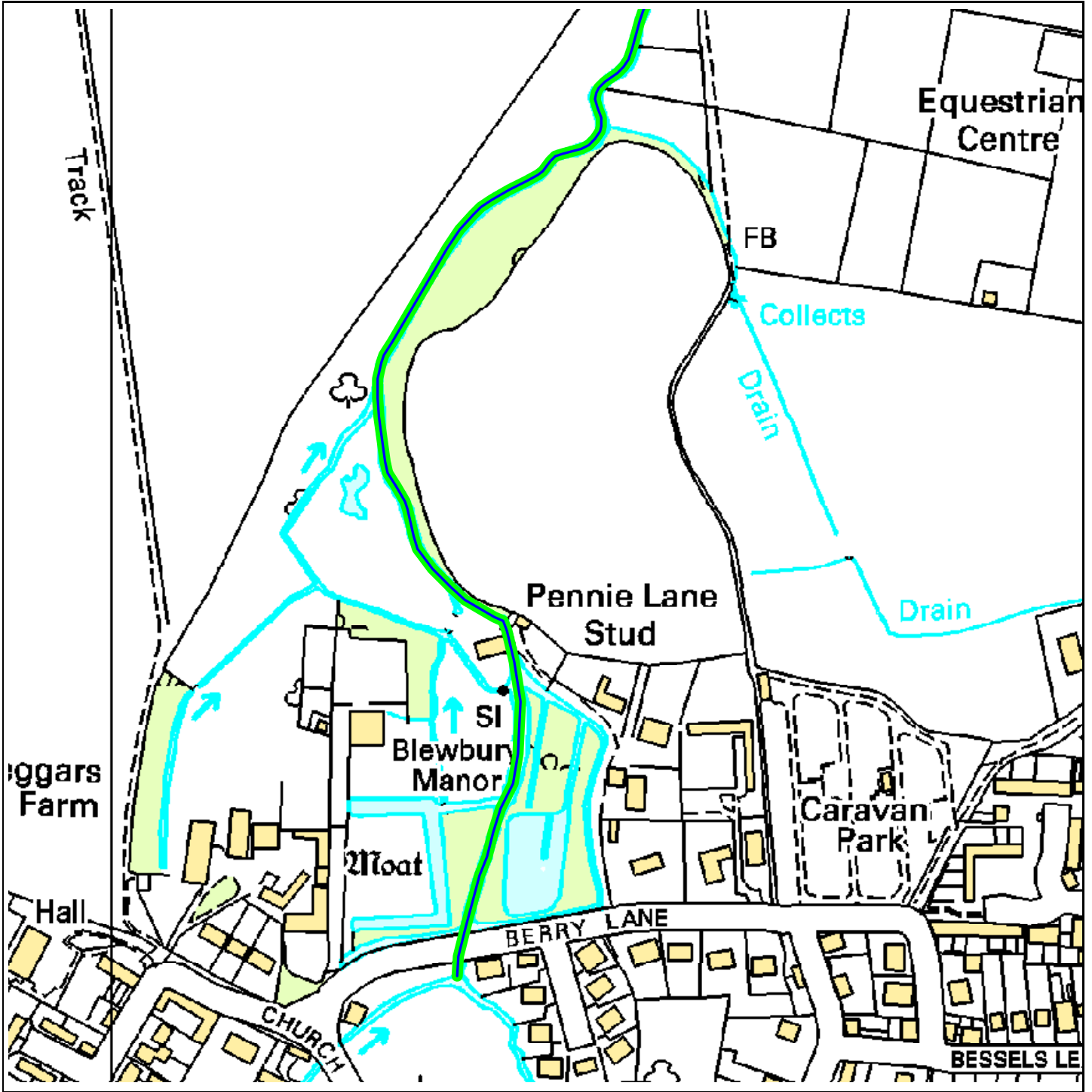
 Activity Area

FR15S098 - ABINGDON OCK SYSTEM

System Code	Name of System	Watercourse	*Maintenance Codes	Location Start / End	Date Start / End
FR15S098	ABINGDON OCK SYSTEM	Radley Park Ditch		SU5151099576 SU5094498148	August 2011 August 2011

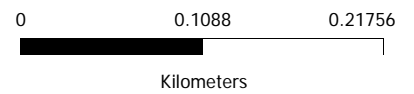
***Maintenance Codes**

-



Watercourse Name & Ref:	20MI/01/03 - Mill Brook (Main Arm)
Upstream OS Grid Ref:	SU5320586071
Length (m):	1752
Map Ref:	SU58NW

Activities:



Legend

Activity Area

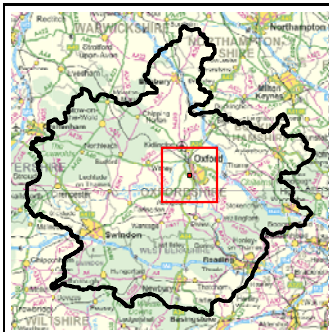
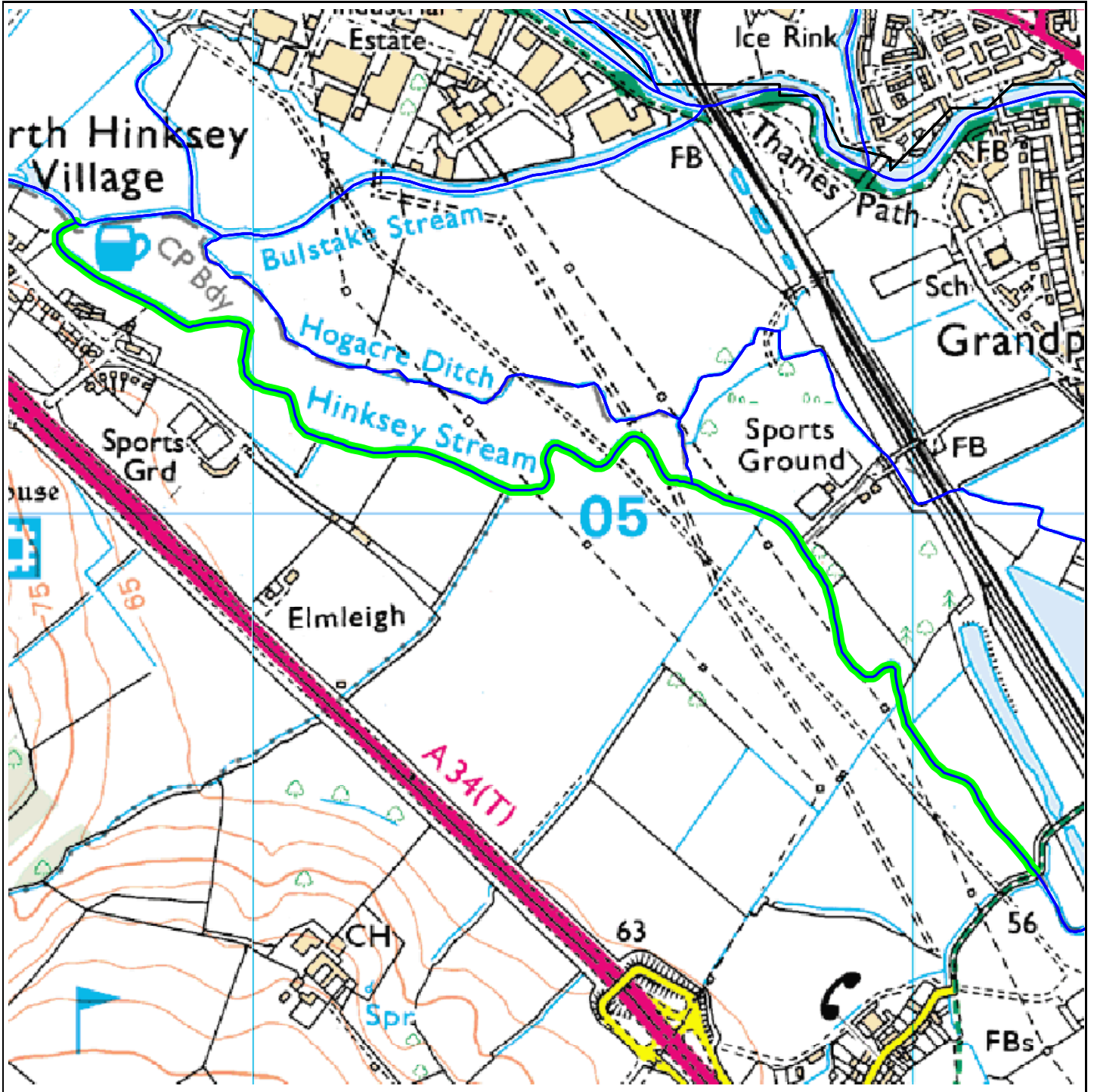
© Crown copyright. All rights reserved.
Environment Agency, 100026380. 2011.

FR15S212 - CHOLSEY & S MORETON SYSTEM

System Code	Name of System	Watercourse	*Maintenance Codes	Location Start / End	Date Start / End
FR15S212	CHOLSEY & S MORETON SYSTEM	Mill Brook (Main Arm)		SU5320586071 SU5368387471	September 2011 September 2011

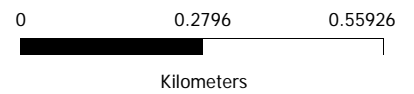
***Maintenance Codes**

-



Watercourse Name & Ref:	16HI/01/03 - Hinksey Stream
Upstream OS Grid Ref:	SP4973205443
Length (m):	2177
Map Ref:	SP50SW

Activities:



Legend

Activity Area

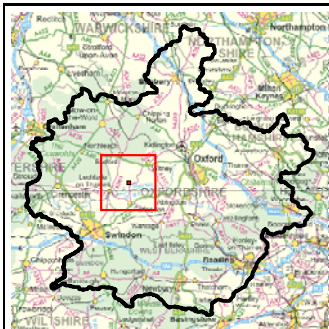
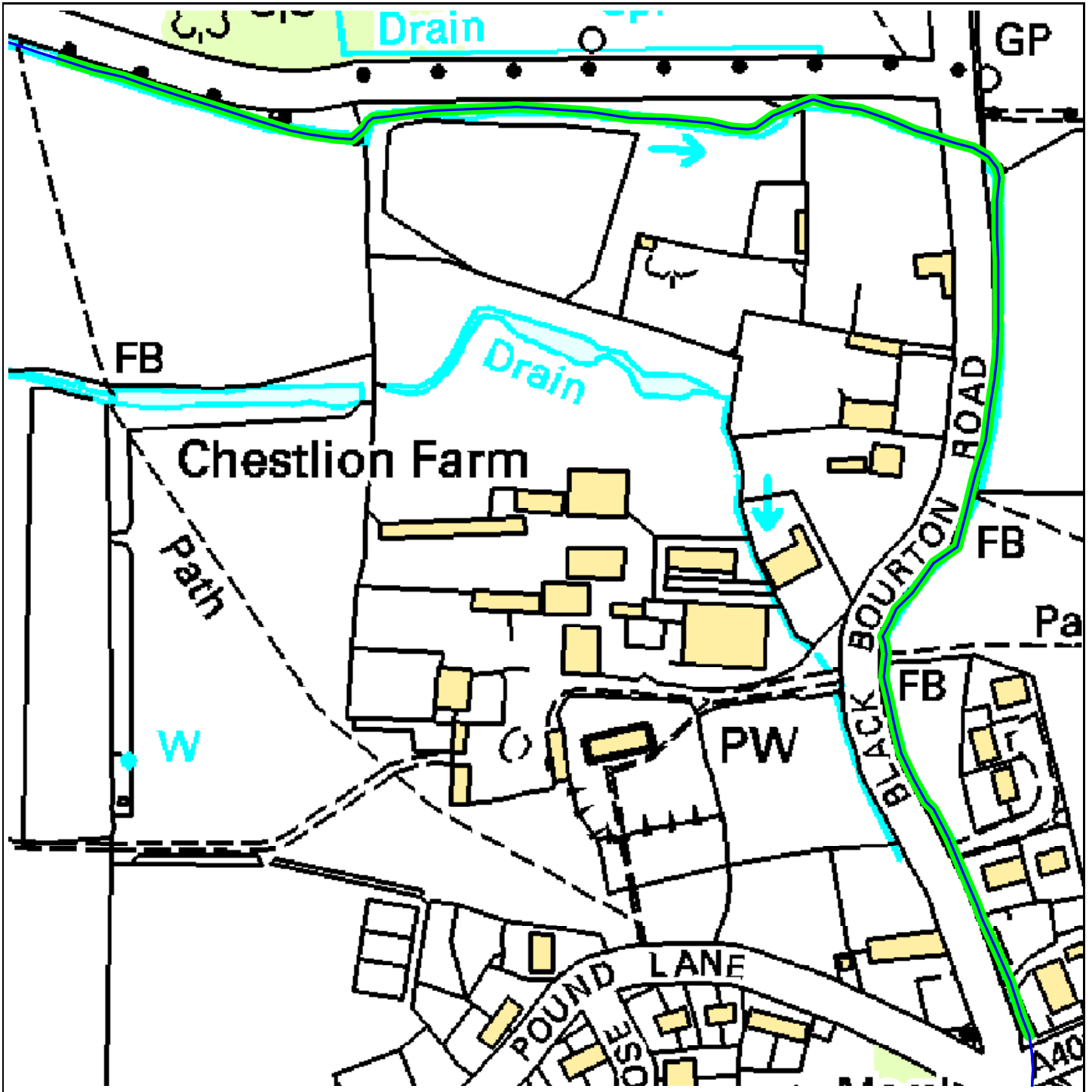
© Crown copyright. All rights reserved.
Environment Agency, 100026380. 2011.

FR15S093 - OXFORD SEACOURT SYSTEM

System Code	Name of System	Watercourse	*Maintenance Codes	Location Start / End	Date Start / End
FR15S093	OXFORD SEACOURT SYSTEM	Hinksey Stream		SP4973205443 SP5118704457	January 2012 February 2012

*Maintenance Codes

-



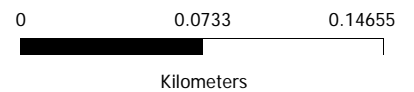
Watercourse Name & Ref: 09CL/01/02 - Clanfield Brook

Upstream OS Grid Ref: SP2812302422

Length (m): 763

Map Ref: SP20SE

Activities:



© Crown copyright. All rights reserved.
Environment Agency, 100026380. 2011.

Legend

 Activity Area

FR15S026 - RADCOT CUT SYSTEM

System Code	Name of System	Watercourse	*Maintenance Codes	Location Start / End	Date Start / End
FR15S026	RADCOT CUT SYSTEM	Clanfield Brook		SP2812302422 SP2850902033	October 2011 November 2011

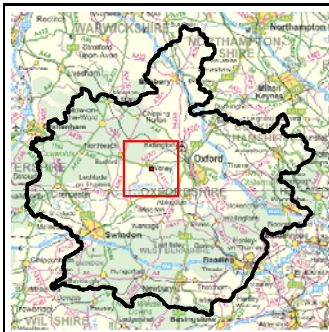
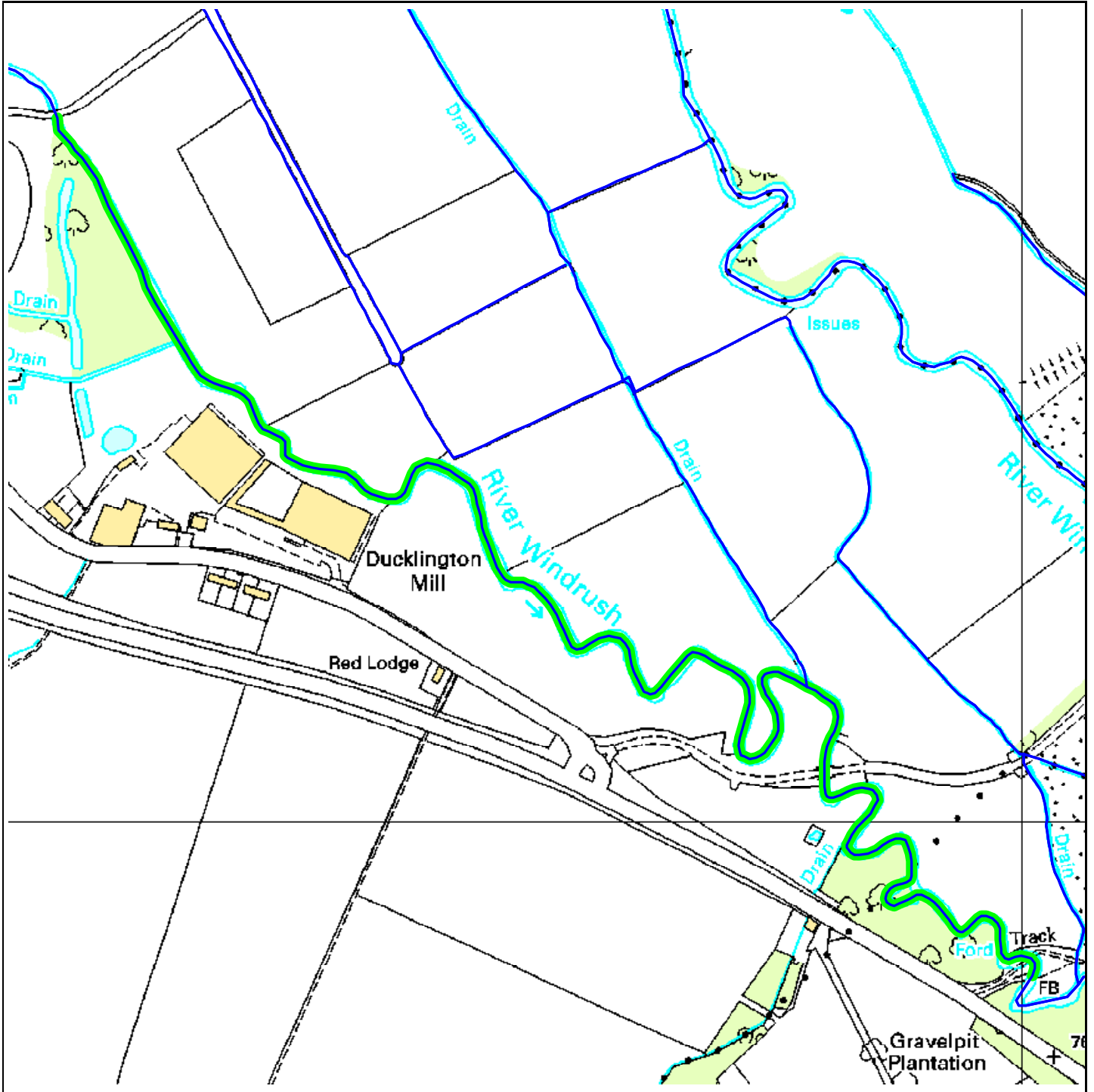
***Maintenance Codes**

-

FR15S030 - WITNEY SYSTEM

System Code	Name of System	Watercourse	*Maintenance Codes	Location Start / End	Date Start / End
FR15S030	WITNEY SYSTEM	Windrush (West Branch)		SP3595208810 SP3608207671	October 2011 October 2011

***Maintenance Codes**



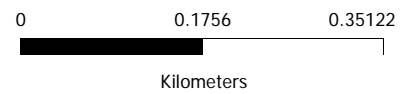
Watercourse Name & Ref: 10W1/01/14 - Windrush (West Branch)

Upstream OS Grid Ref: SP3608207671

Length (m): 1847

Map Ref: SP30NE

Activities:



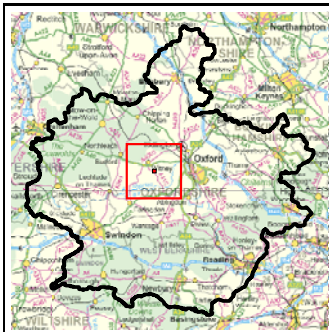
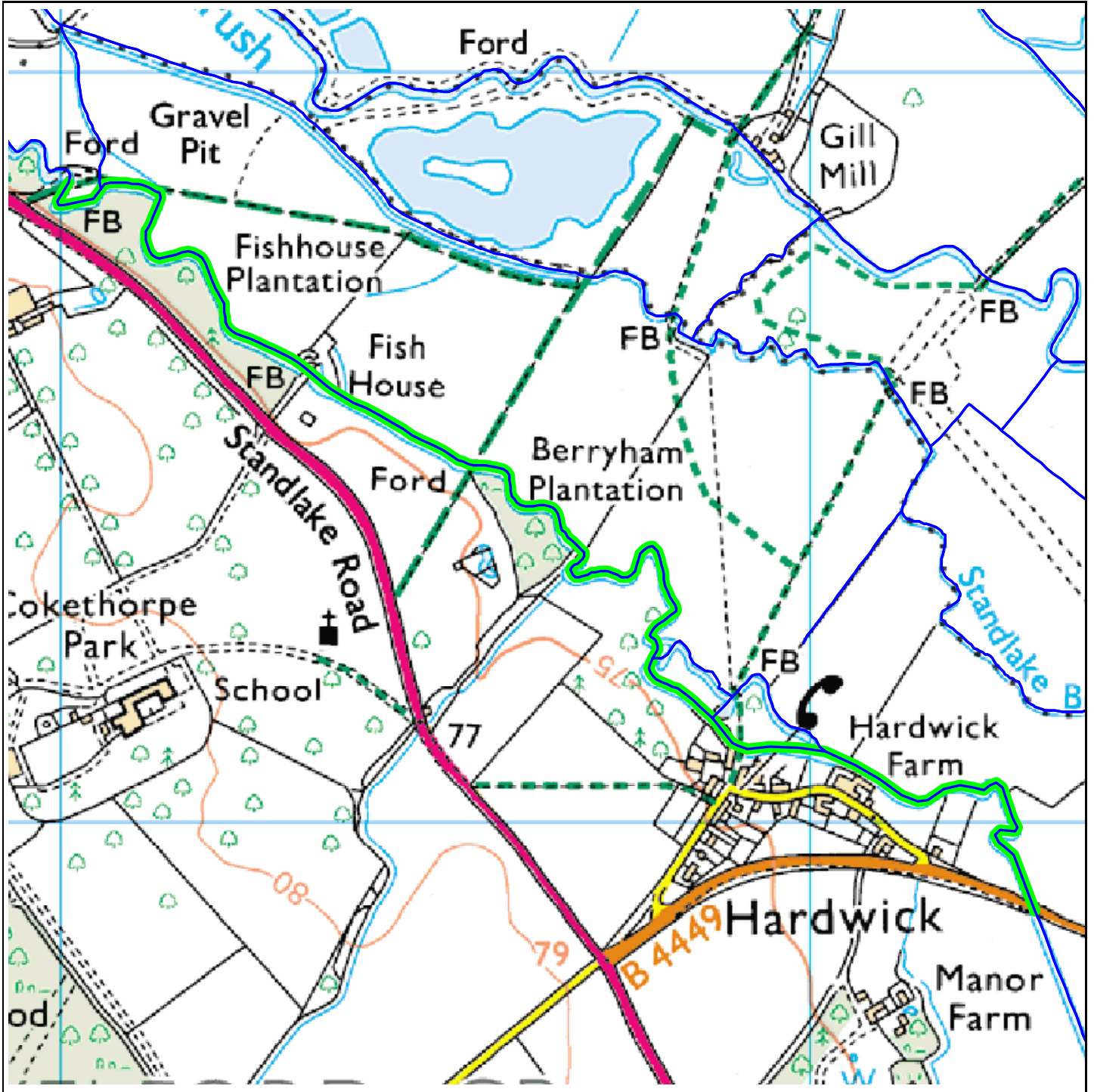
© Crown copyright. All rights reserved.
Environment Agency, 100026380. 2011.

Legend
 Activity Area

FR15S030 - WITNEY SYSTEM

System Code	Name of System	Watercourse	*Maintenance Codes	Location Start / End	Date Start / End
FR15S030	WITNEY SYSTEM	Windrush (West Branch)		SP3608207671 SP3701106852	October 2011 October 2011

***Maintenance Codes**



Legend

 Activity Area

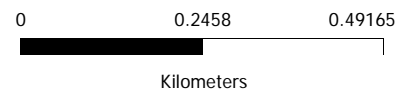
Watercourse Name & Ref: 10W1/01/13 - Windrush (West Branch)

Upstream OS Grid Ref: SP3701106852

Length (m): 2152

Map Ref: SP30NE

Activities:



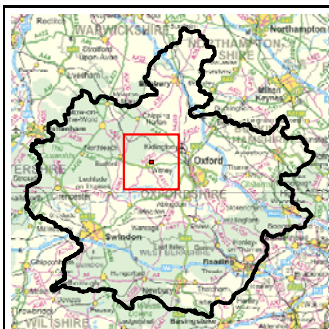
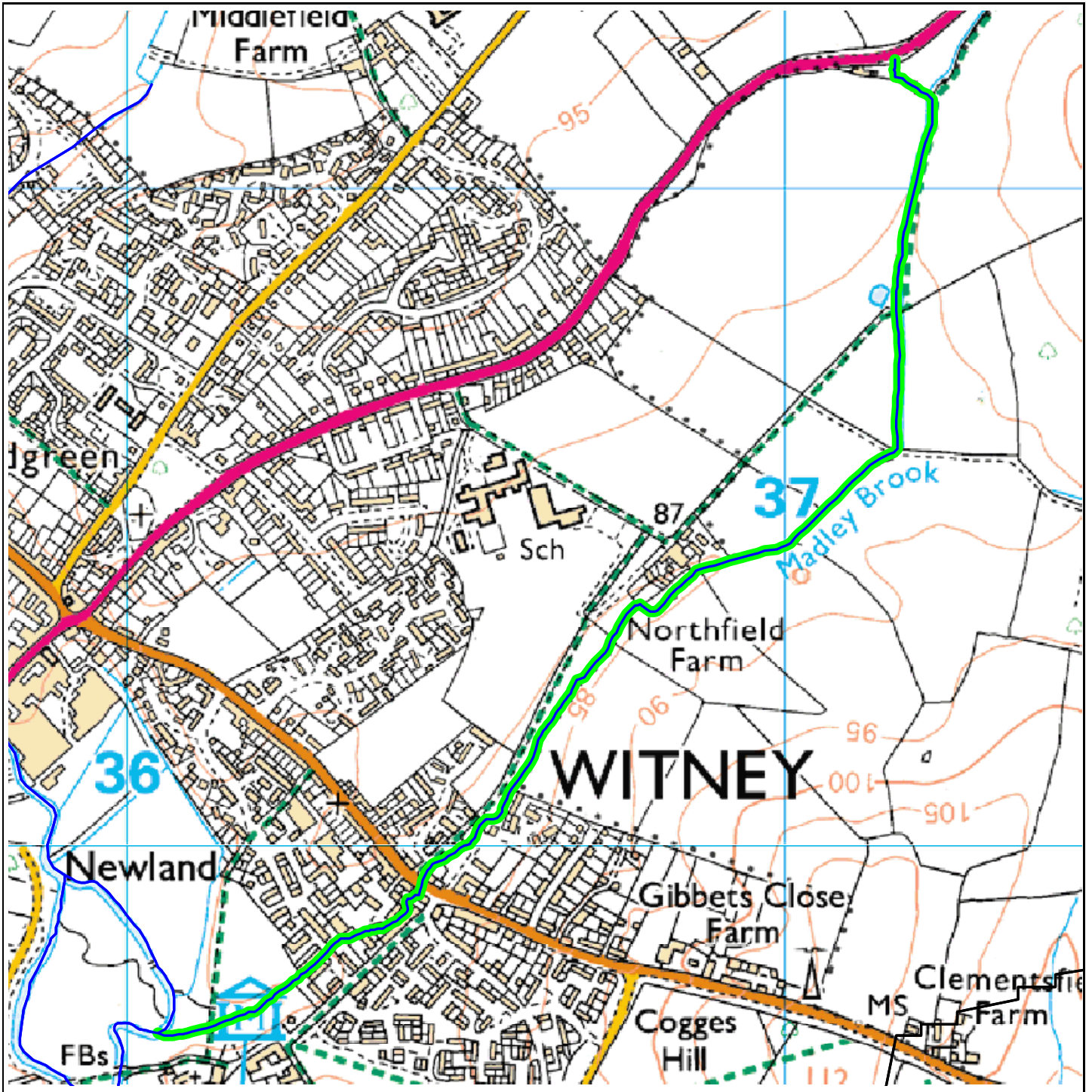
© Crown copyright. All rights reserved.
Environment Agency, 100026380. 2011.

FR15S030 - WITNEY SYSTEM

System Code	Name of System	Watercourse	*Maintenance Codes	Location Start / End	Date Start / End
FR15S030	WITNEY SYSTEM	Windrush (West Branch)		SP3701106852 SP3830105881	October 2011 October 2011

***Maintenance Codes**

-



Legend

 Activity Area

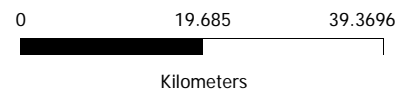
Watercourse Name & Ref: 10MA/01/01 - Madley Brook

Upstream OS Grid Ref: SP3717111196

Length (m): 2177

Map Ref: SP31SE

Activities:



© Crown copyright. All rights reserved.
Environment Agency, 100026380. 2011.

FR15S030 - WITNEY SYSTEM

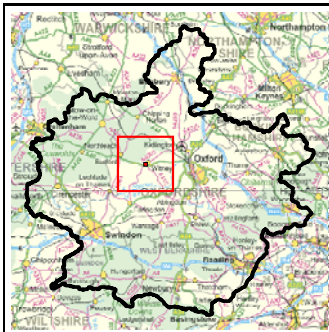
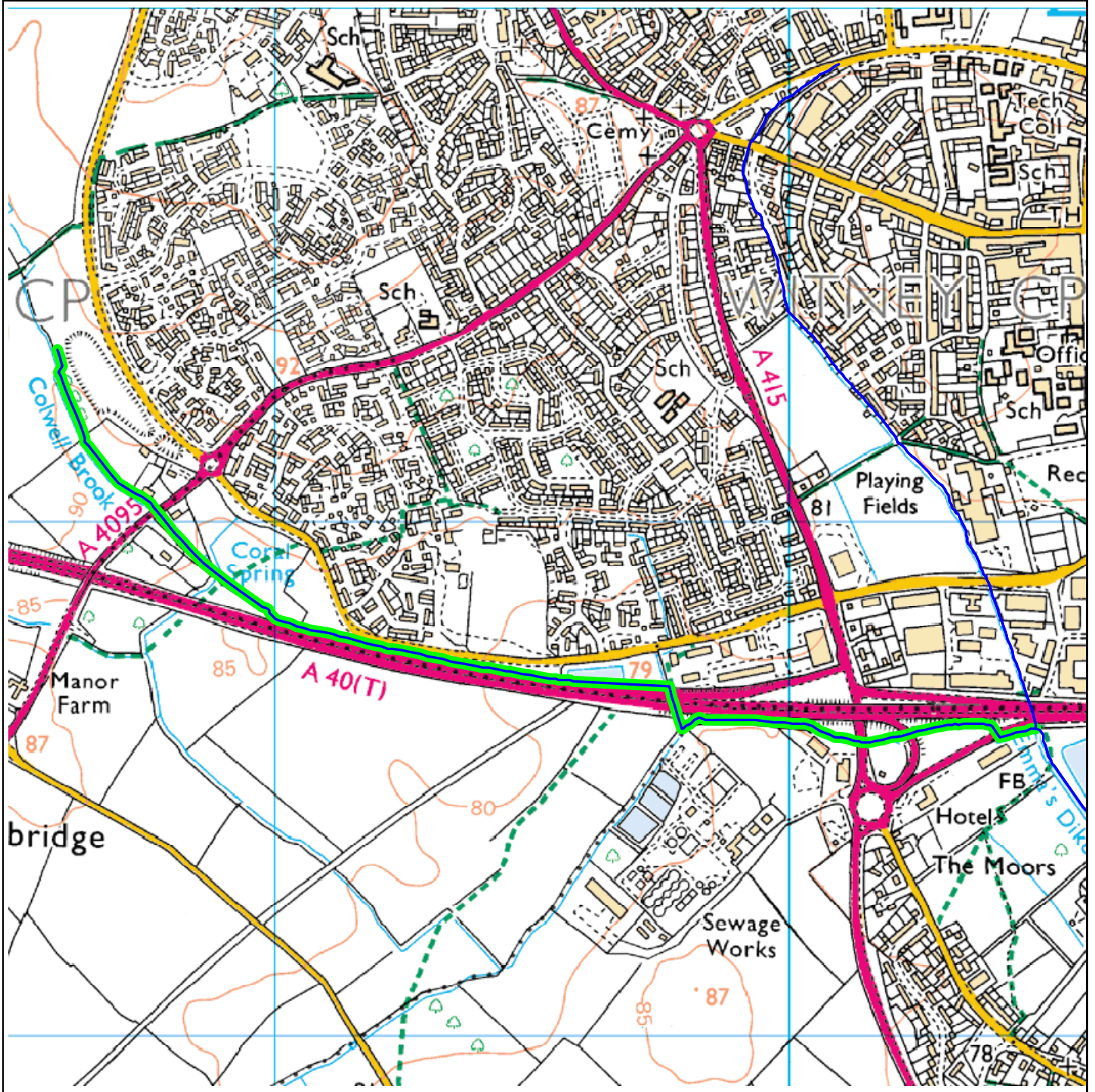
System Code	Name of System	Watercourse	*Maintenance Codes	Location Start / End	Date Start / End
FR15S030	WITNEY SYSTEM	Madley Brook		SP3717111196 SP3604809715	September 2011 September 2011

***Maintenance Codes**

FR15S030 - WITNEY SYSTEM

System Code	Name of System	Watercourse	*Maintenance Codes	Location Start / End	Date Start / End
FR15S030	WITNEY SYSTEM	Emmas Dyke		SP3510009889 SP3590708050	September 2011 October 2011

***Maintenance Codes**



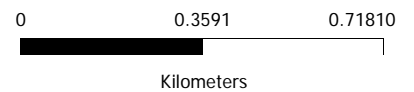
Watercourse Name & Ref: 10CB/01/01 - Colwell Brook

Upstream OS Grid Ref: SP3357809333

Length (m): 2301

Map Ref: SP30NW

Activities:



© Crown copyright. All rights reserved.
Environment Agency, 100026380. 2011.

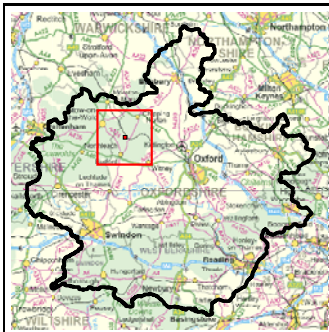
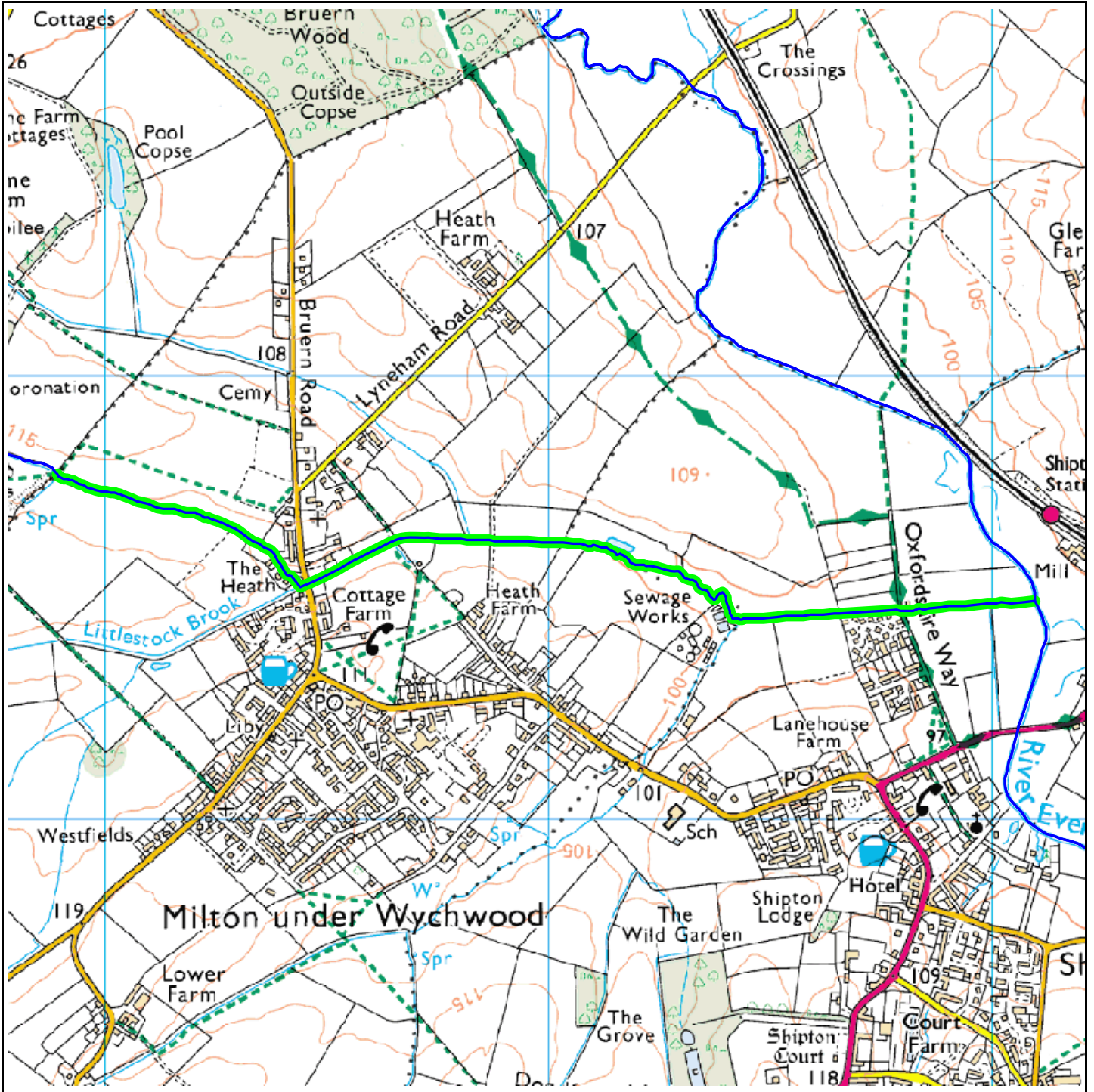
Legend

Activity Area

FR15S030 - WITNEY SYSTEM

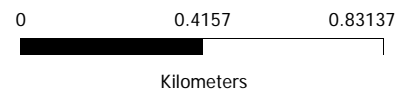
System Code	Name of System	Watercourse	*Maintenance Codes	Location Start / End	Date Start / End
FR15S030	WITNEY SYSTEM	Colwell Brook		SP3357809333 SP3548408595	October 2011 October 2011

***Maintenance Codes**



Watercourse Name & Ref:	12LI/01/01 - Littlestock Brook
Upstream OS Grid Ref:	SP2589218774
Length (m):	2414
Map Ref:	SP21NE

Activities:



Legend

Activity Area

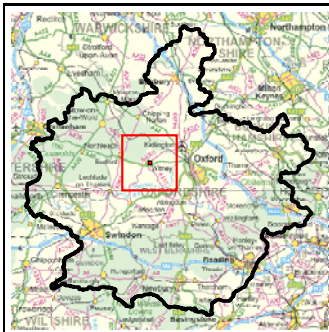
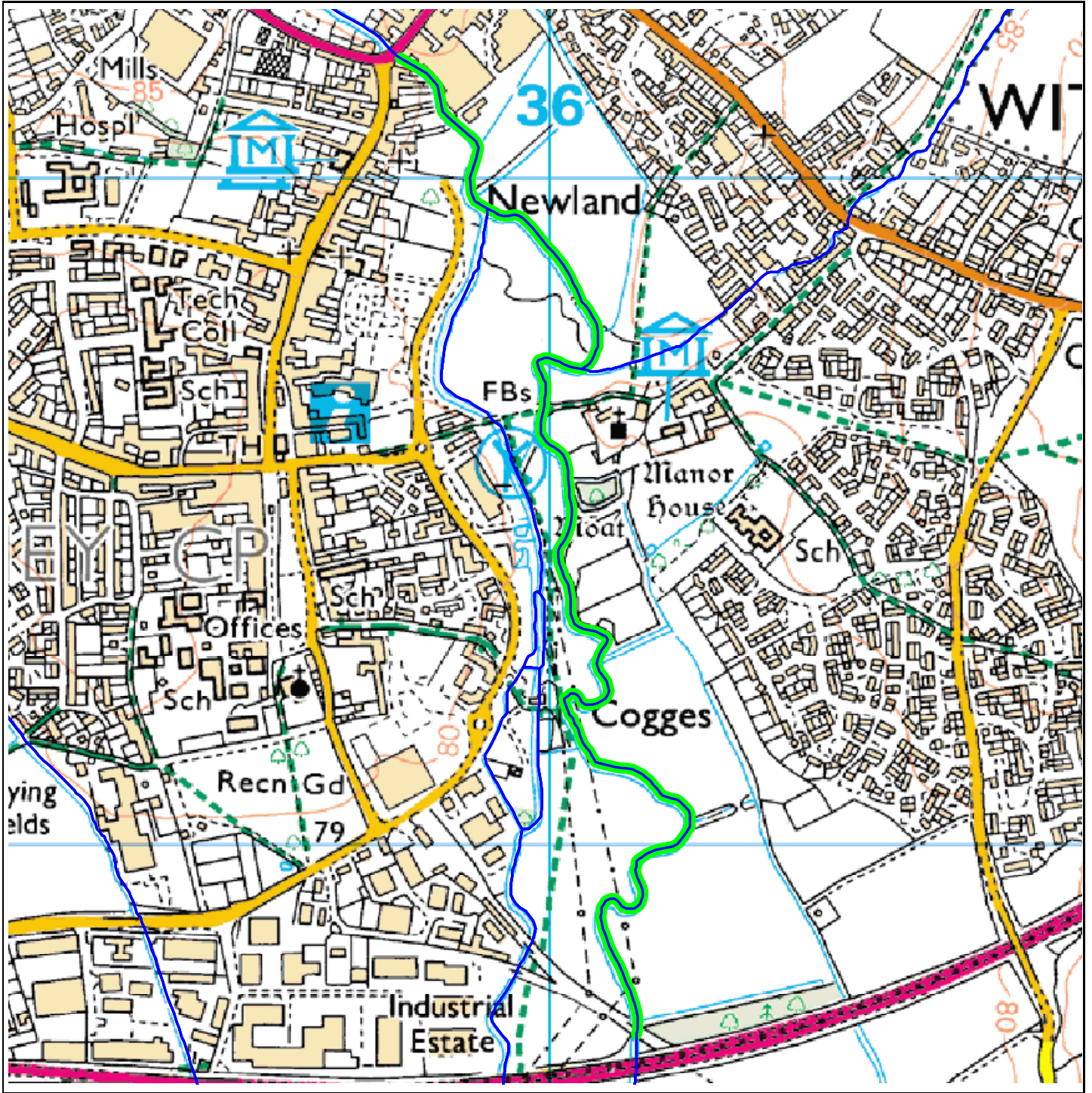
© Crown copyright. All rights reserved.
Environment Agency, 100026380. 2011.

FR15S039 - THE WYCHWOODS SYSTEM

System Code	Name of System	Watercourse	*Maintenance Codes	Location Start / End	Date Start / End
FR15S039	THE WYCHWOODS SYSTEM	Littlestock Brook		SP2589218774 SP2809818488	October 2011 October 2011

*Maintenance Codes

-



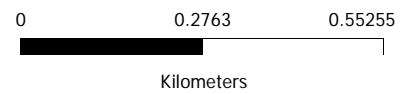
Watercourse Name & Ref: 10W1/03/02 - Windrush (Main)

Upstream OS Grid Ref: SP3577610181

Length (m): 2080

Map Ref: SP30NE

Activities:



© Crown copyright. All rights reserved.
Environment Agency, 100026380. 2011.

Legend

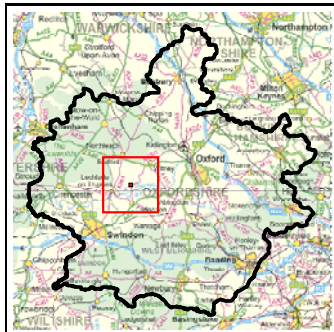
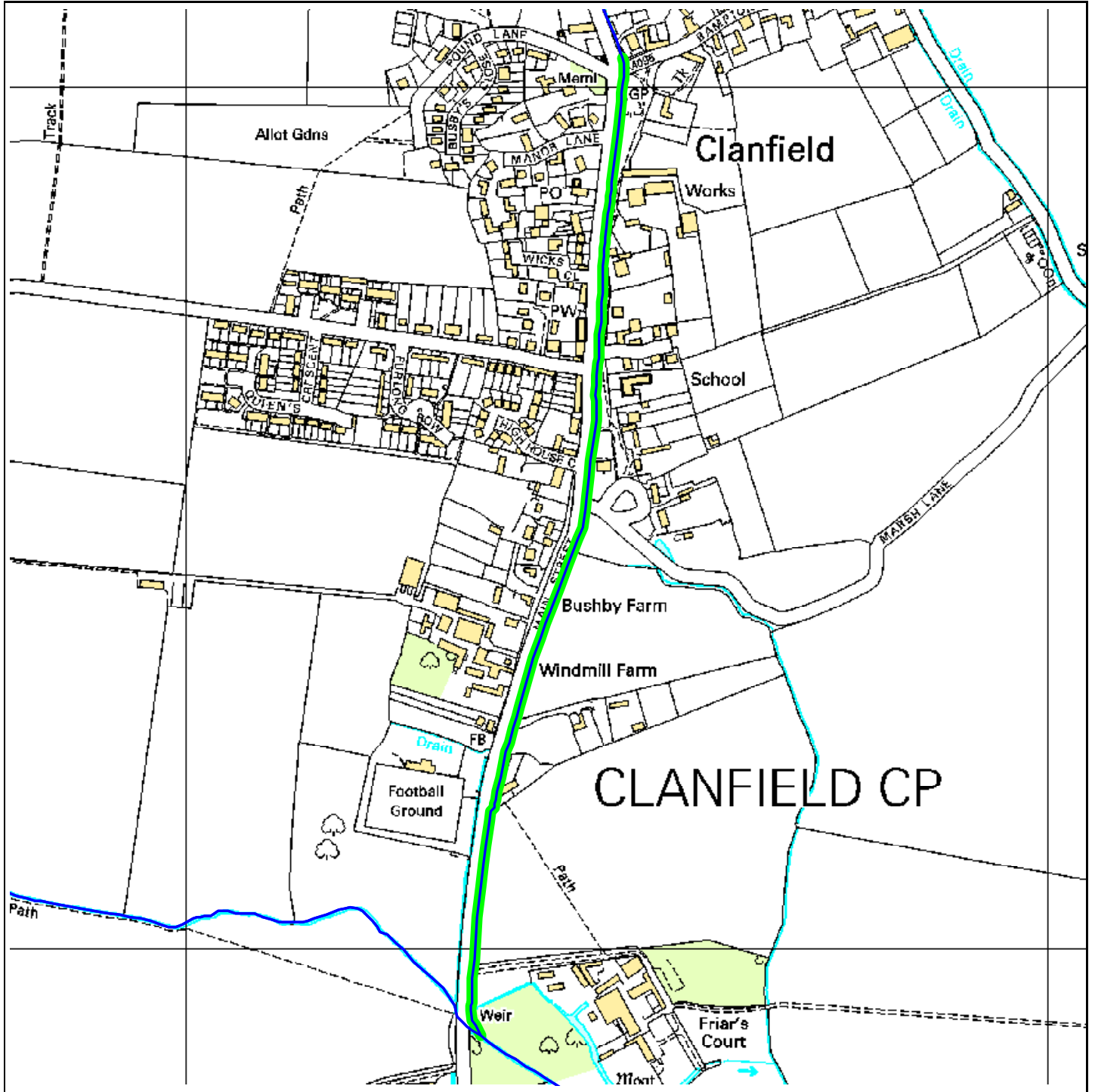
Activity Area

FR15S030 - WITNEY SYSTEM

System Code	Name of System	Watercourse	*Maintenance Codes	Location Start / End	Date Start / End
FR15S030	WITNEY SYSTEM	Windrush (Main)		SP3577610181 SP3613208715	October 2011 October 2011

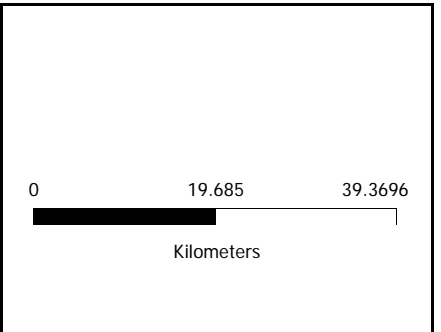
***Maintenance Codes**

-




Watercourse Name & Ref:	09CL/01/01 - Clanfield Brook
Upstream OS Grid Ref:	SP2850902033
Length (m):	1160
Map Ref:	SP20SE

Activities:	
-------------	--



Legend

 Activity Area

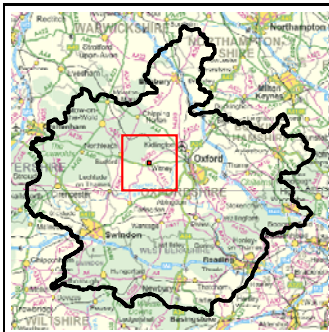
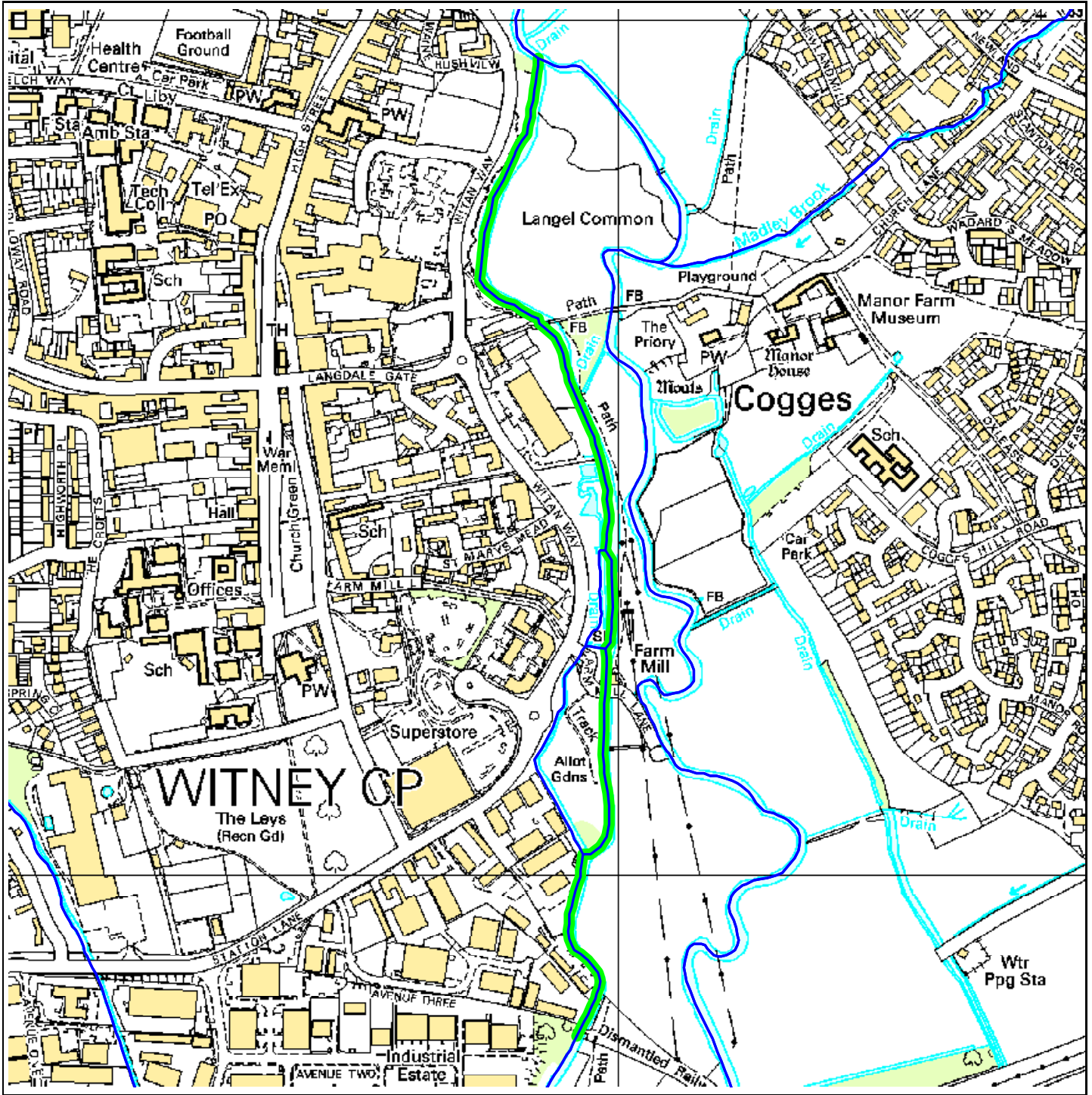
© Crown copyright. All rights reserved.
Environment Agency, 100026380. 2011.

FR15S026 - RADCOT CUT SYSTEM

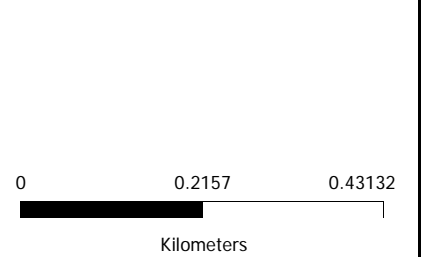
System Code	Name of System	Watercourse	*Maintenance Codes	Location Start / End	Date Start / End
FR15S026	RADCOT CUT SYSTEM	Clanfield Brook		SP2850902033 SP2834300898	October 2011 October 2011

***Maintenance Codes**


-



Watercourse Name & Ref:	10W1/01/16 - Windrush (West Branch)
Upstream OS Grid Ref:	SP3590709955
Length (m):	1260
Map Ref:	SP30NE
Activities:	



Legend

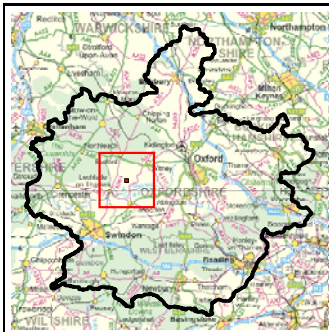
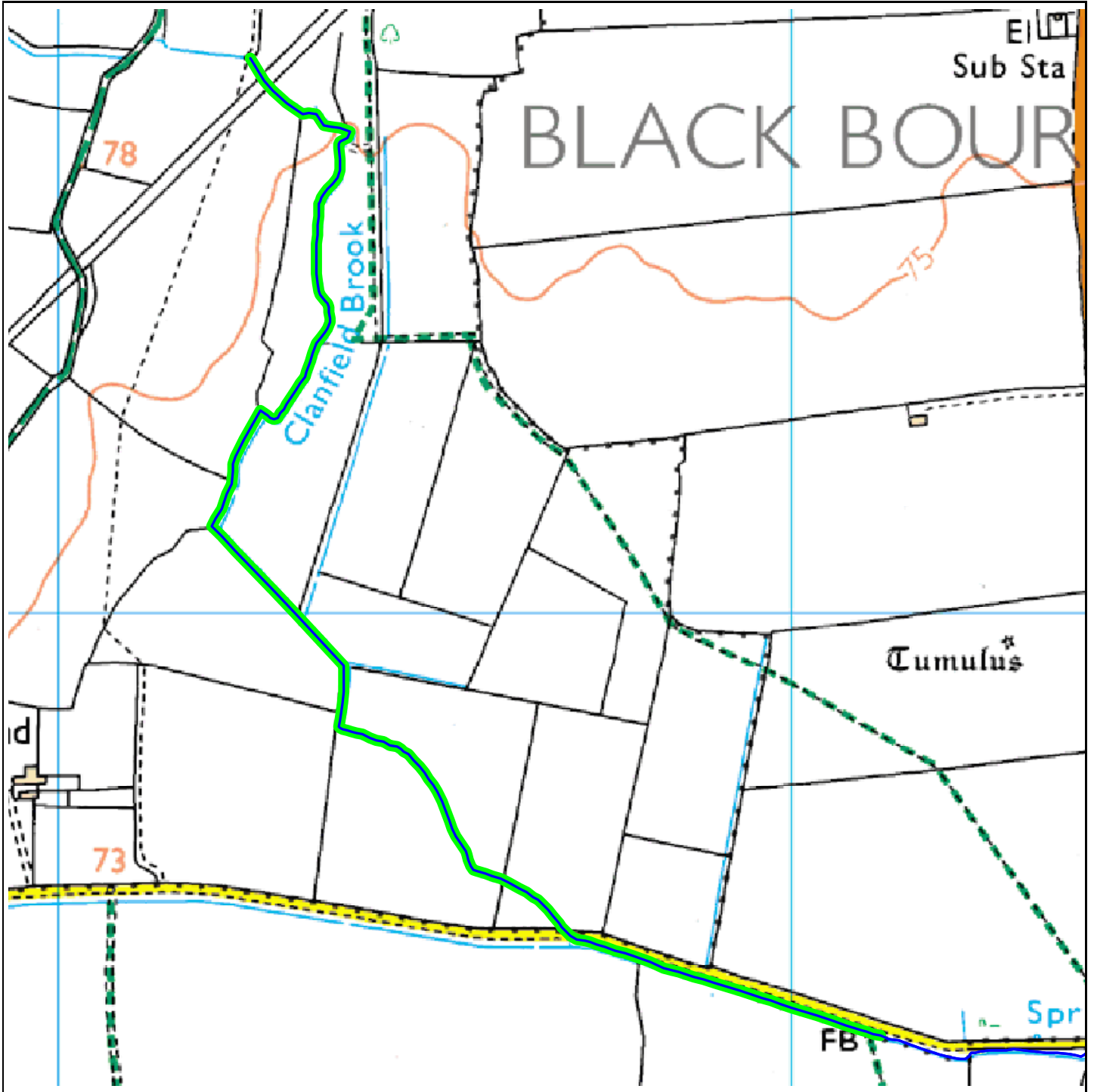
 Activity Area

© Crown copyright. All rights reserved.
Environment Agency, 100026380. 2011.

FR15S030 - WITNEY SYSTEM

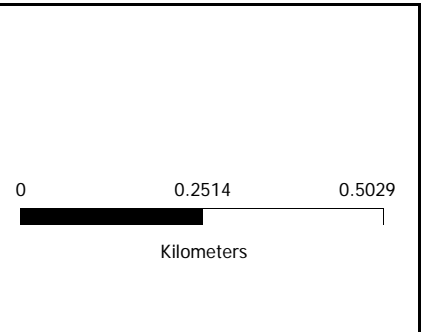
System Code	Name of System	Watercourse	*Maintenance Codes	Location Start / End	Date Start / End
FR15S030	WITNEY SYSTEM	Windrush (West Branch)		SP3590709955 SP3595208810	October 2011 October 2011

***Maintenance Codes**



Watercourse Name & Ref:	09CL/01/03 - Clanfield Brook
Upstream OS Grid Ref:	SP2726403756
Length (m):	2050
Map Ref:	SP20SE

Activities:



Legend

 Activity Area

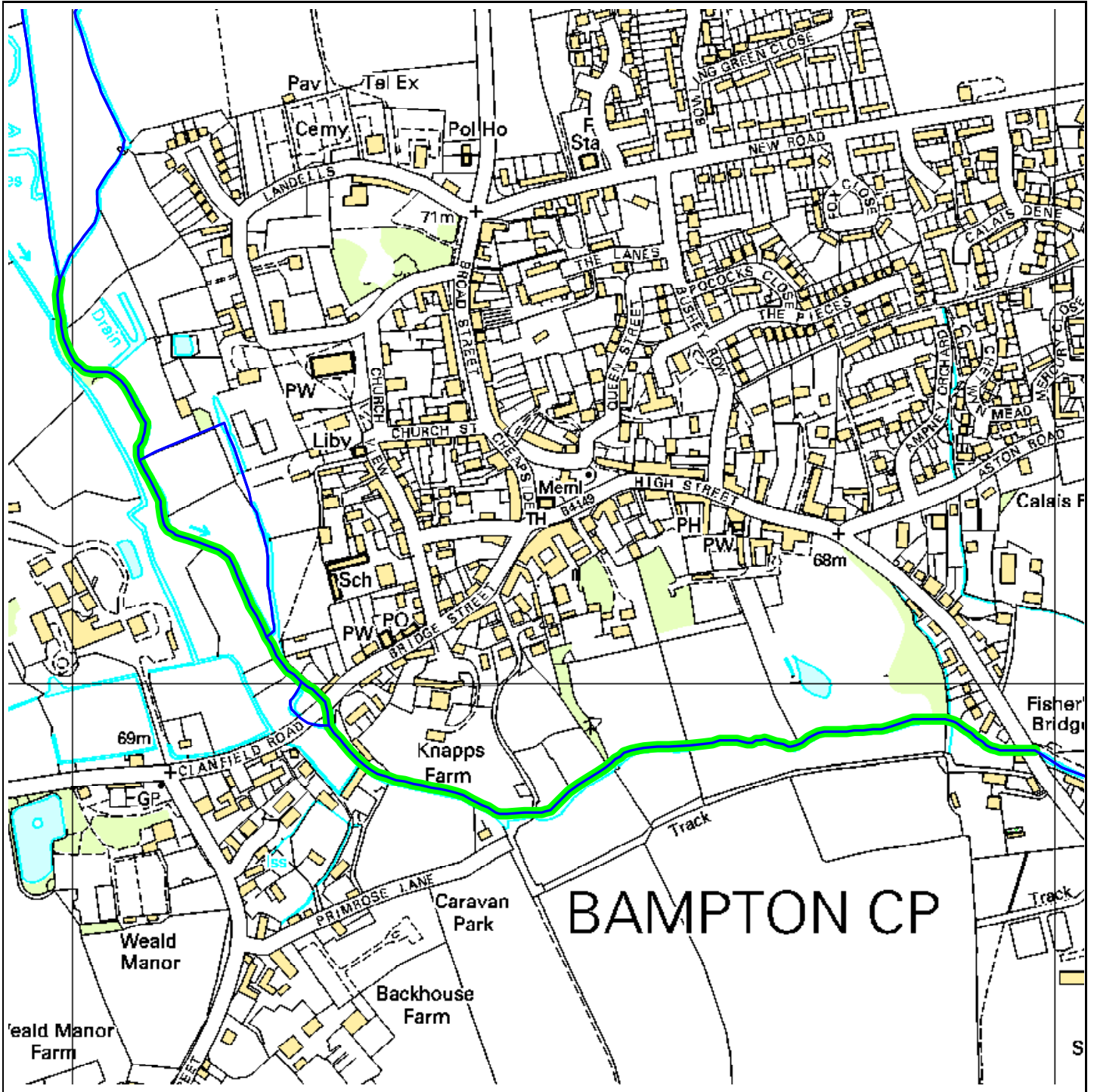
© Crown copyright. All rights reserved.
Environment Agency, 100026380. 2011.

FR15S026 - RADCOT CUT SYSTEM

System Code	Name of System	Watercourse	*Maintenance Codes	Location Start / End	Date Start / End
FR15S026	RADCOT CUT SYSTEM	Clanfield Brook		SP2726403756 SP2812302422	November 2011 November 2011

***Maintenance Codes**

-



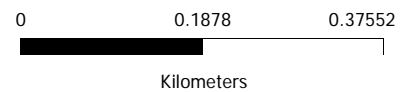
Watercourse Name & Ref: 09SH/01/03 - Shill Brook

Upstream OS Grid Ref: SP3098703411

Length (m): 1367

Map Ref: SP30SW

Activities:



© Crown copyright. All rights reserved.
Environment Agency, 100026380. 2011.

Legend

 Activity Area

FR15S026 - RADCOT CUT SYSTEM

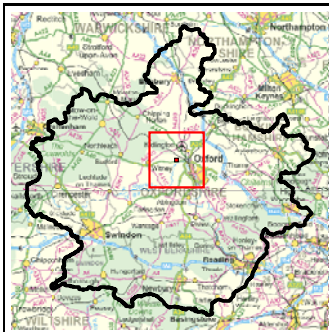
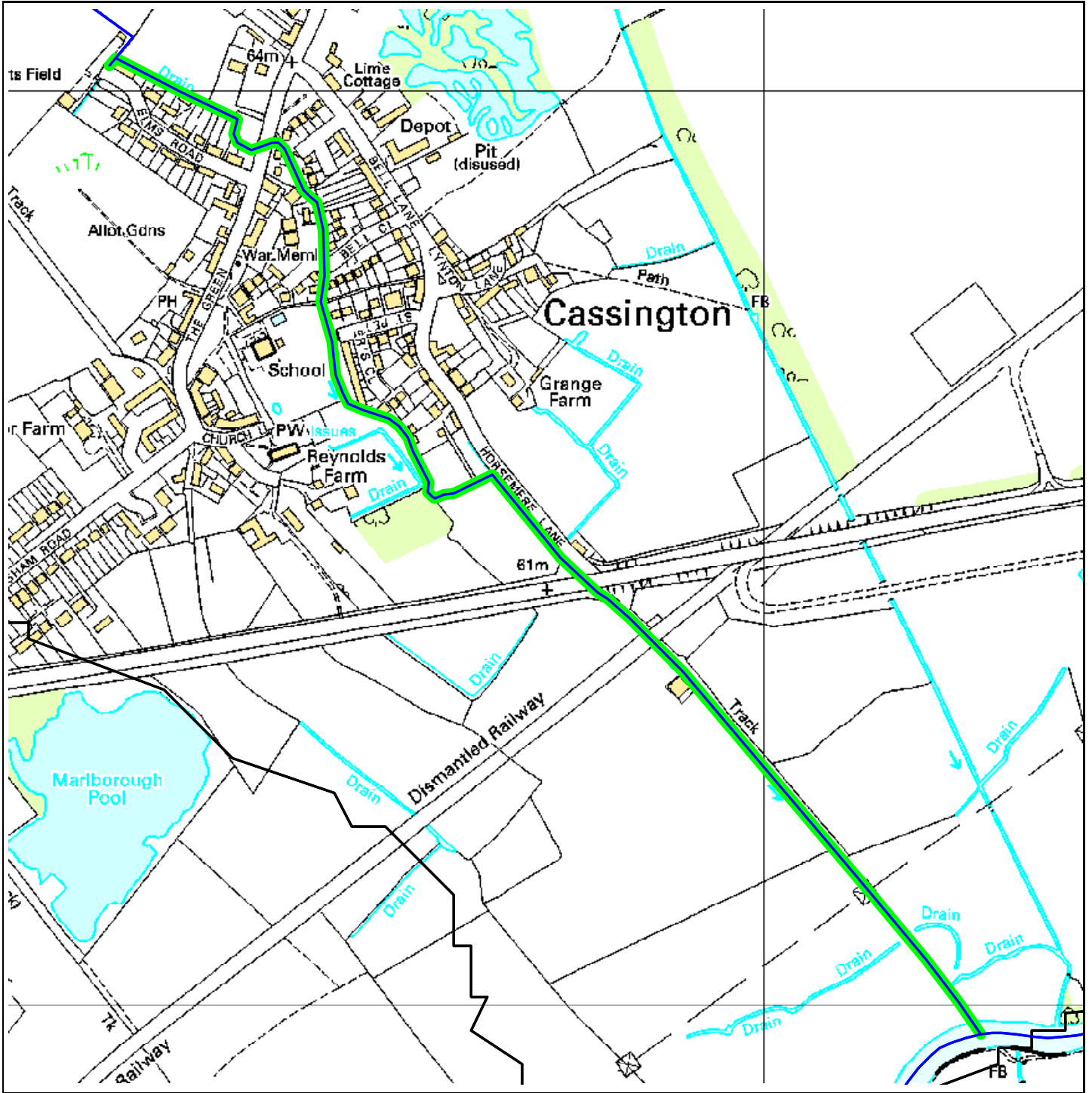
System Code	Name of System	Watercourse	*Maintenance Codes	Location Start / End	Date Start / End
FR15S026	RADCOT CUT SYSTEM	Shill Brook		SP3098703411 SP3198102932	September 2011 September 2011

***Maintenance Codes**

FR15S048 - CASSINGTON BROOK SYSTEM

County: Oxfordshire

Local Authority: West Oxfordshire District



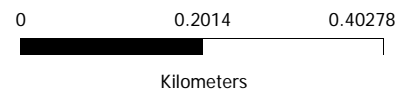
Watercourse Name & Ref: 13CS/01/01 - Cassington Stream

Upstream OS Grid Ref: SP4528411027

Length (m): 1579

Map Ref: SP41SE

Activities:



Legend

 Activity Area

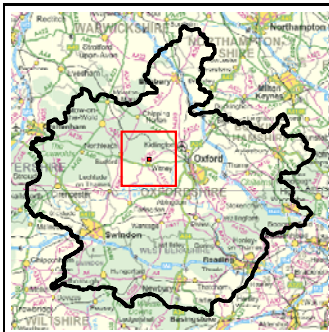
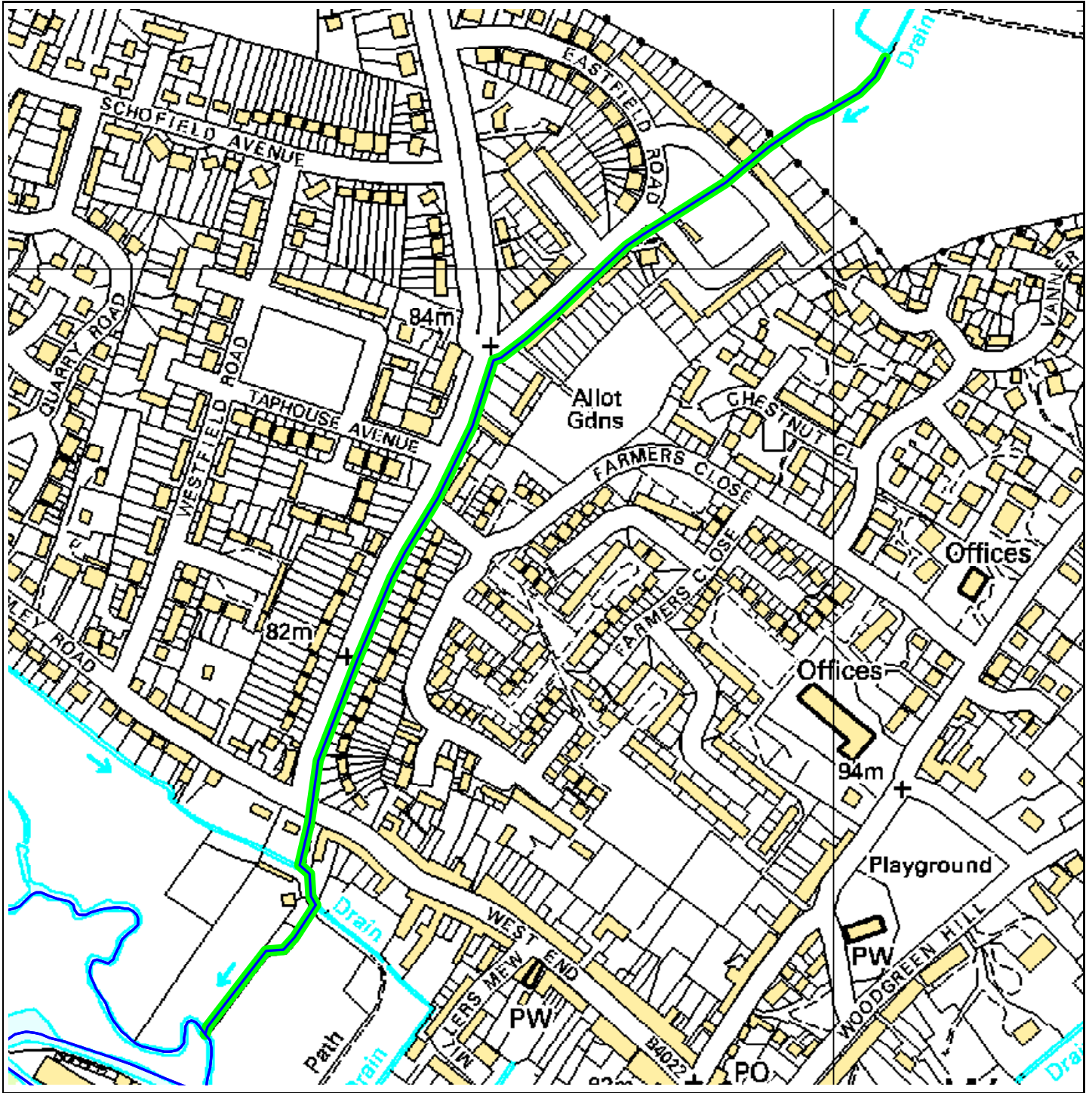
© Crown copyright. All rights reserved.
Environment Agency, 100026380. 2011.

FR15S048 - CASSINGTON BROOK SYSTEM

System Code	Name of System	Watercourse	*Maintenance Codes	Location Start / End	Date Start / End
FR15S048	CASSINGTON BROOK SYSTEM	Cassington Stream		SP4528411027 SP4623809967	August 2011 August 2011

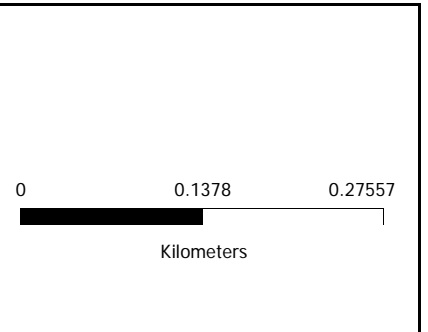
***Maintenance Codes**

-



Watercourse Name & Ref:	10HR/01/01 - Hailey Road Drain
Upstream OS Grid Ref:	SP3603911157
Length (m):	947
Map Ref:	SP31SE

Activities:



Legend

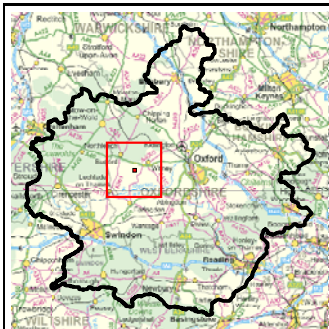
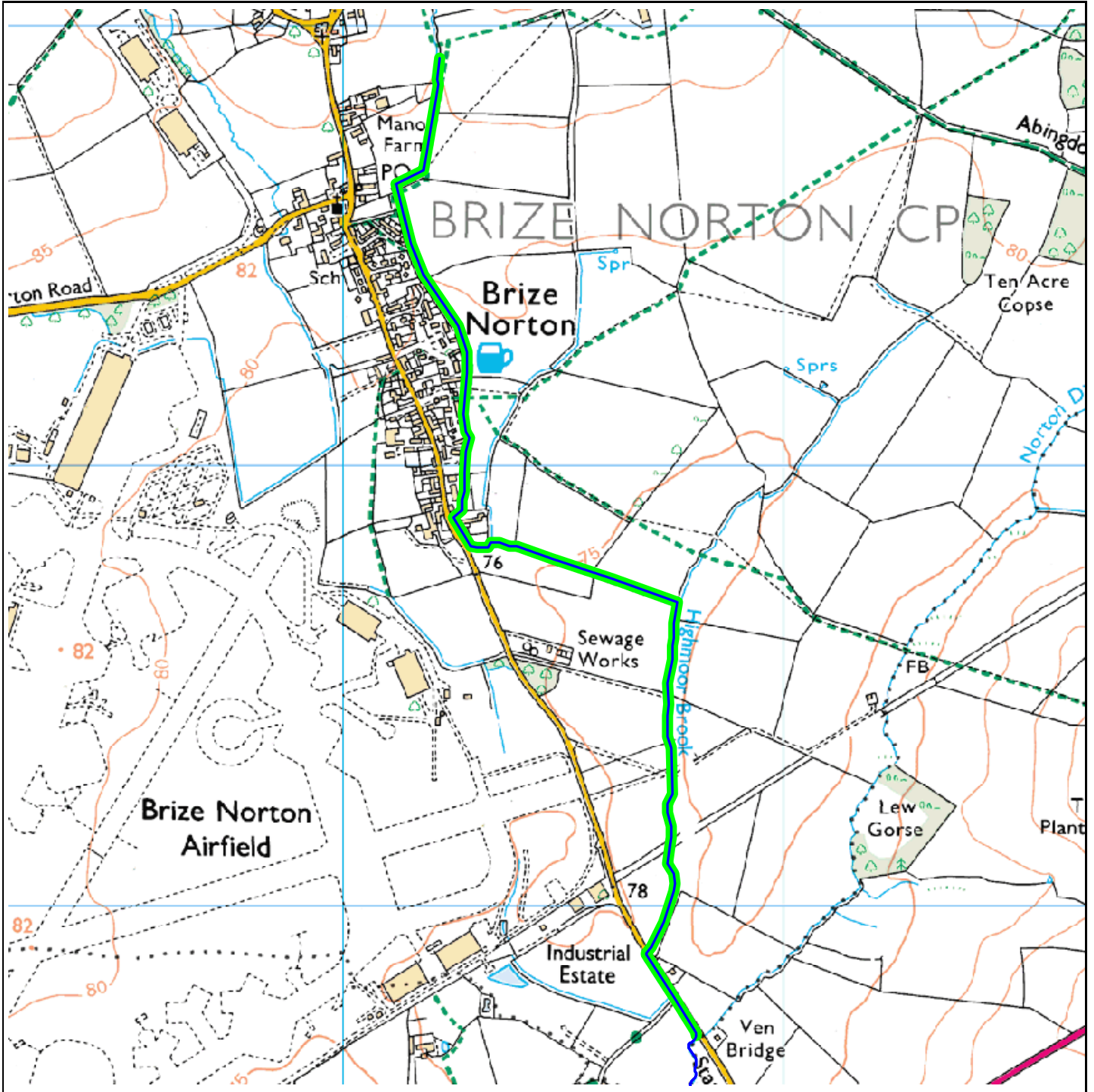
Activity Area

© Crown copyright. All rights reserved.
Environment Agency, 100026380. 2011.

FR15S030 - WITNEY SYSTEM

System Code	Name of System	Watercourse	*Maintenance Codes	Location Start / End	Date Start / End
FR15S030	WITNEY SYSTEM	Hailey Road Drain		SP3603911157 SP3553010426	October 2011 October 2011

***Maintenance Codes**



Legend

 Activity Area

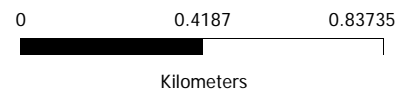
Watercourse Name & Ref: 09HI/02/01 - Highmoor Brook

Upstream OS Grid Ref: SP3022107923

Length (m): 2759

Map Ref: SP30NW

Activities:

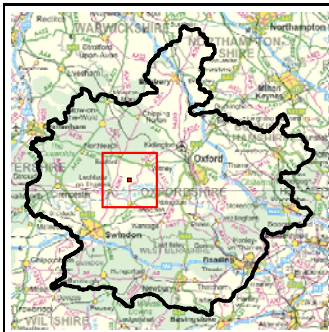
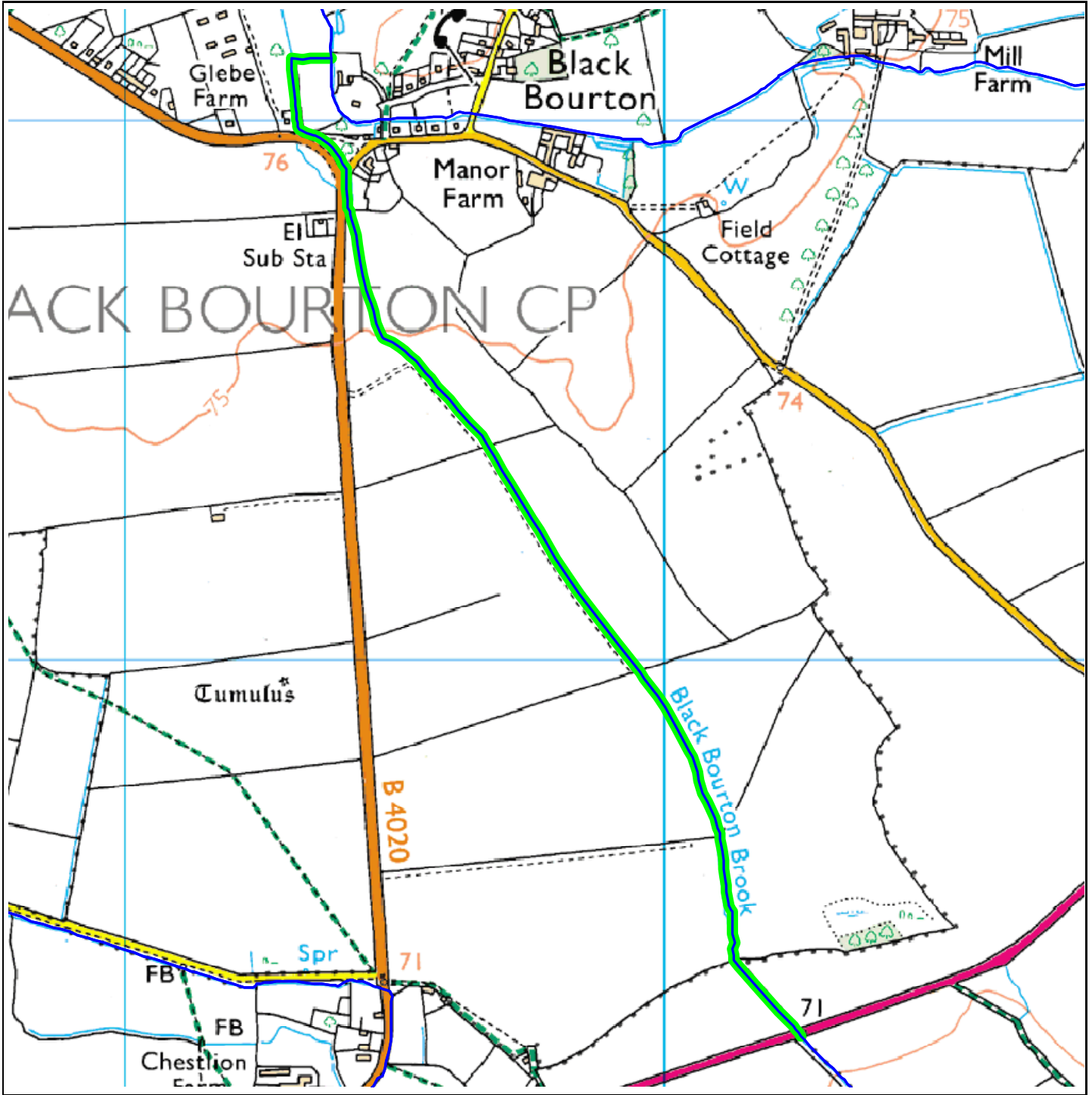


© Crown copyright. All rights reserved.
Environment Agency, 100026380. 2011.

FR15S026 - RADCOT CUT SYSTEM

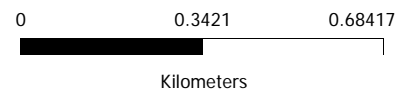
System Code	Name of System	Watercourse	*Maintenance Codes	Location Start / End	Date Start / End
FR15S026	RADCOT CUT SYSTEM	Highmoor Brook		SP3022107923 SP3080505701	September 2011 September 2011

***Maintenance Codes**



Watercourse Name & Ref:	09BB/01/02 - Black Bourton Brook
Upstream OS Grid Ref:	SP2838504116
Length (m):	2202
Map Ref:	SP20SE

Activities:



Legend

 Activity Area

© Crown copyright. All rights reserved.
Environment Agency, 100026380. 2011.

FR15S026 - RADCOT CUT SYSTEM

System Code	Name of System	Watercourse	*Maintenance Codes	Location Start / End	Date Start / End
FR15S026	RADCOT CUT SYSTEM	Black Bourton Brook		SP2838504116 SP2925502300	September 2011 October 2011

***Maintenance Codes**

-