

Hampshire Maintenance Programme 2011/2012

Our Operations Delivery teams are out in force in Hampshire, clearing our watercourses as part of an Annual River Maintenance Programme to reduce flood risk and improve wildlife habitats.

The maintenance activities include the control of aquatic weeds, grass cutting on river banks and tree/bush management. If left unmanaged they could block the flow of watercourses and increase the risk of flooding.

This document explains what type of activities are being carried out in each Local Authority area and when they are planned to take place.

Routine flood defence maintenance can create many opportunities for environmental improvements, but can also have a significant impact on environmental interests.

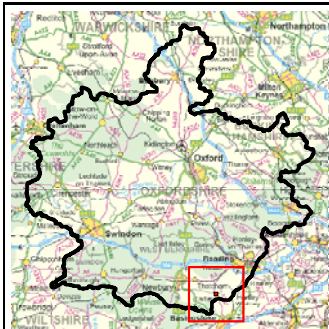
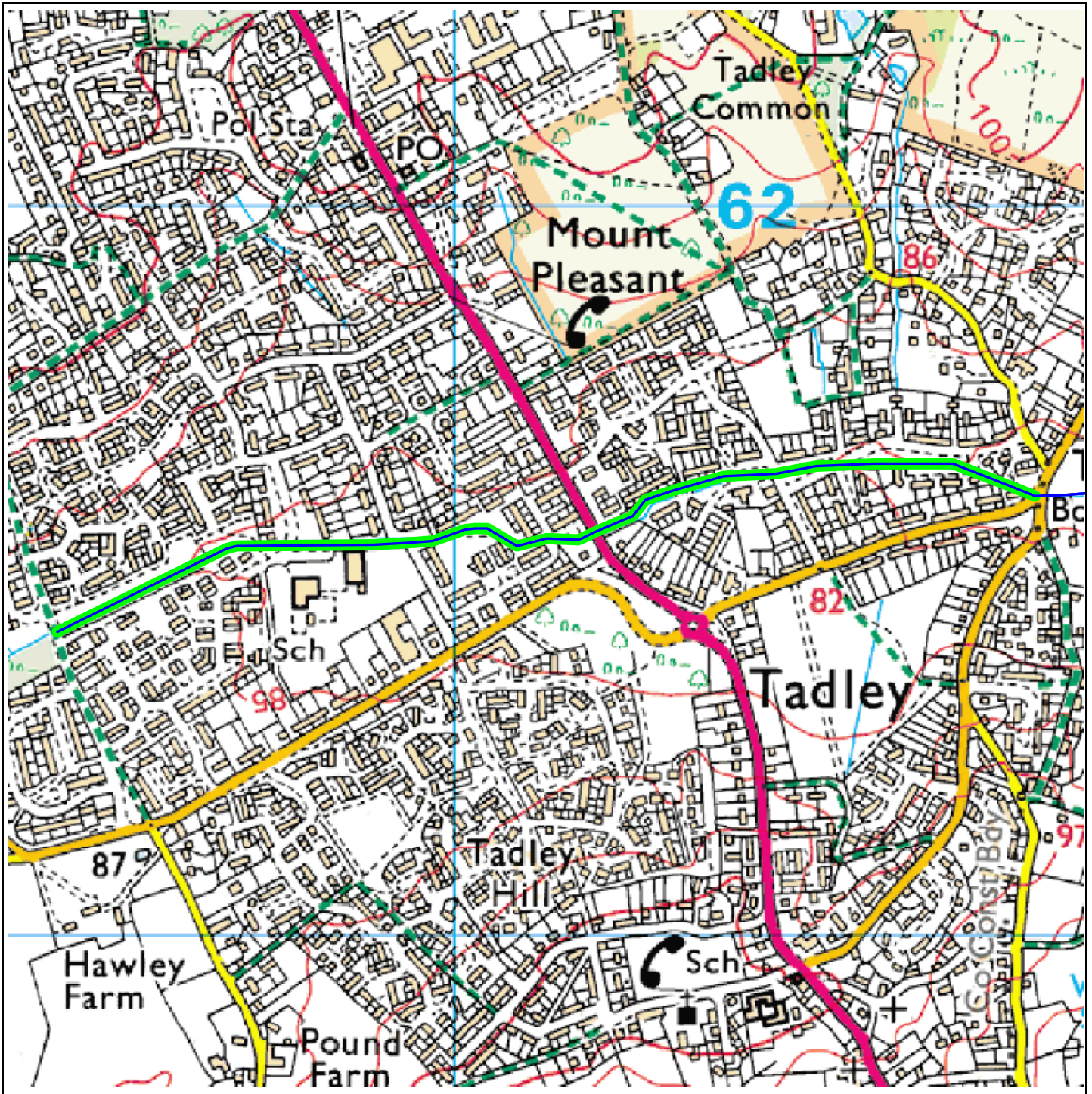
We use the best environmental option to minimise its environmental impact. These options are based on generic best practice advice for routine flood defence maintenance operations

If you want to know more about these options, refer to the Environmental Options on the River and Coastal Maintenance Programmes page of our website:

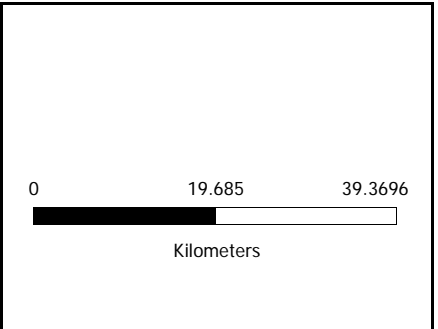
<http://www.environment-agency.gov.uk/homeandleisure/floods/109548.aspx>

Local Authority	Pages
Basingstoke and Deane District (B)	2 - 3
Basingstoke and Deane(B)	4 - 9
East Hampshire District	10 - 25
Hart District	26 - 57
Rushmoor District (B)	60 - 61
Rushmoor District(B)	62 - 99

Obstruction Removal is carried out on each watercourse as required



Watercourse Name & Ref:	22BI/01/02 - Bishops Wood Stream
Upstream OS Grid Ref:	SU5945461415
Length (m):	1410
Map Ref:	SU66SW
Activities:	



Legend

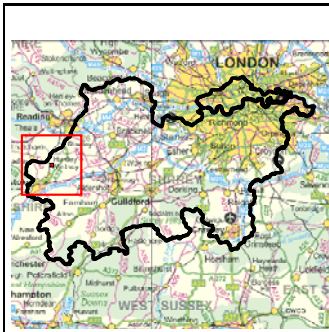
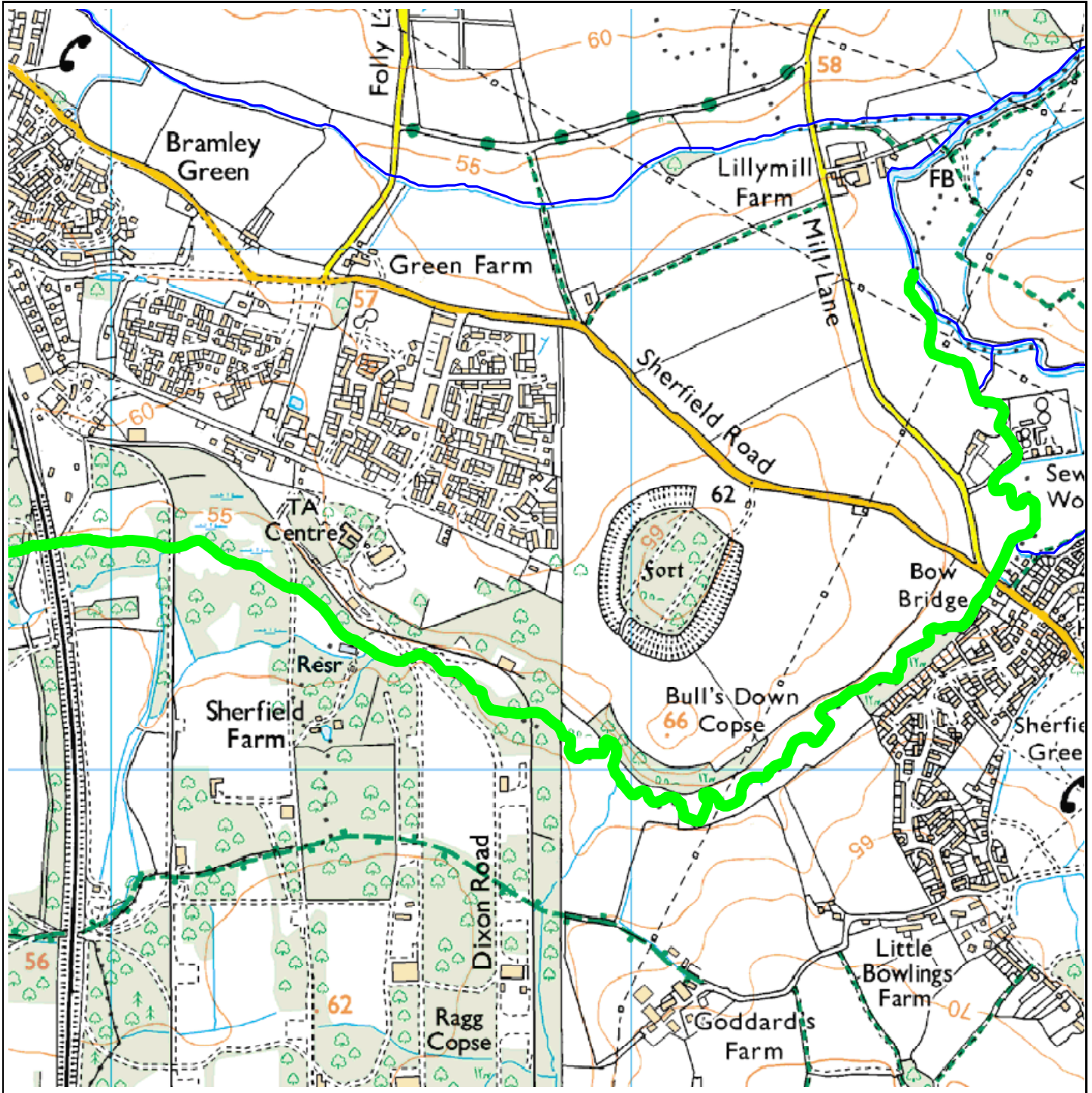
█ Activity Area

© Crown copyright. All rights reserved.
Environment Agency, 100026380. 2011.

FR15S133 - TADLEY SYSTEM

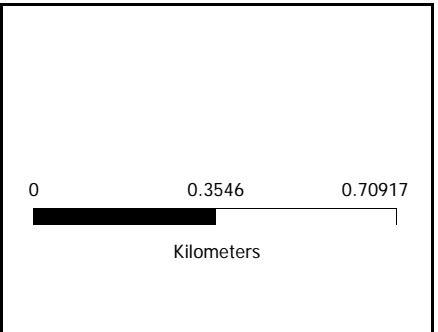
System Code	Name of System	Watercourse	*Maintenance Codes	Location Start / End	Date Start / End
FR15S133	TADLEY SYSTEM	Bishops Wood Stream		SU5945461415 SU6079561601	August 2011 September 2011

***Maintenance Codes**



Watercourse Name & Ref:	24BO/01/01 - BOW BROOK (01/01)
Upstream OS Grid Ref:	SU6590058432
Length (m):	3328
Map Ref:	SU65NE

Activities:



Legend

 Activity Area

© Crown copyright. All rights reserved.
Environment Agency, 100026380. 2011.

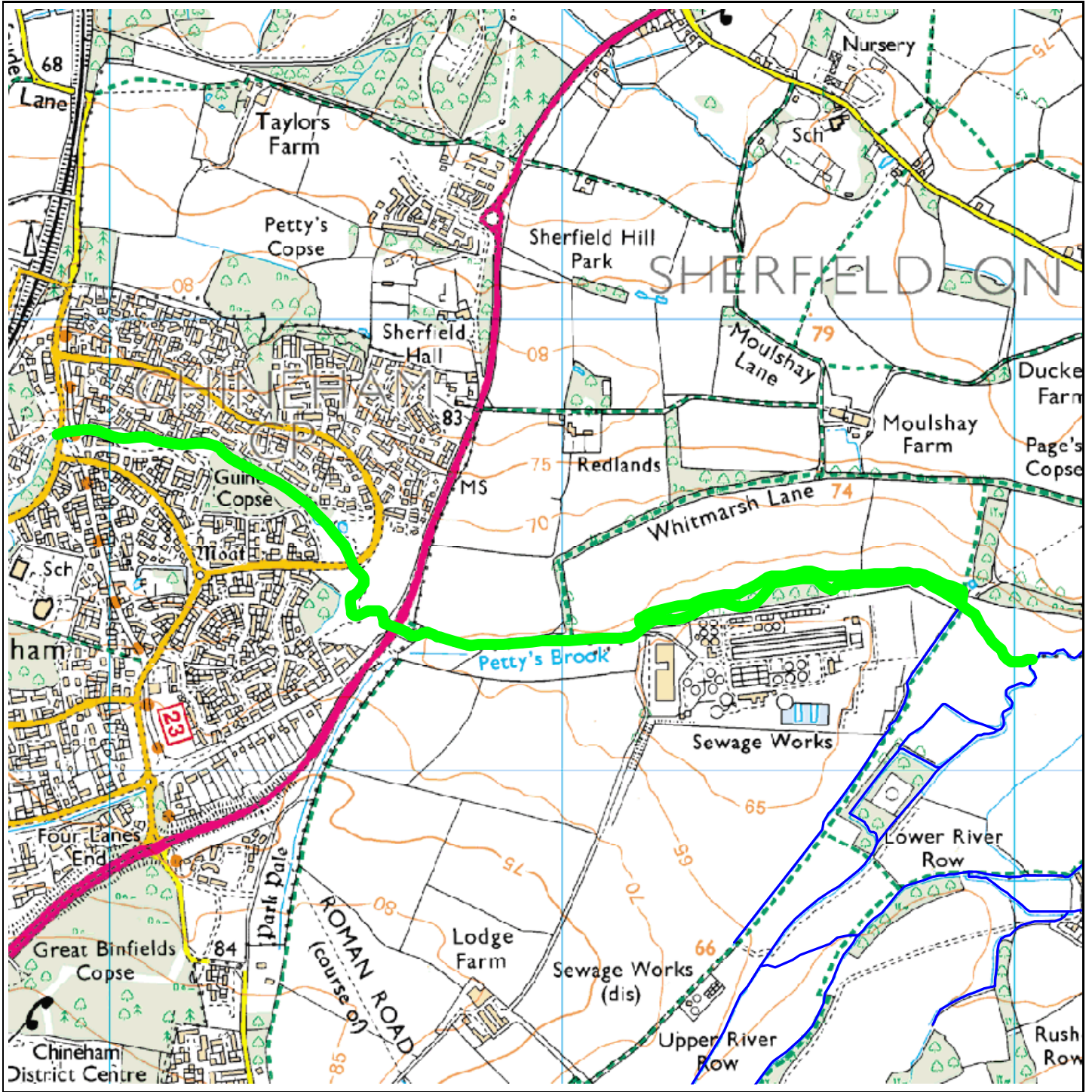
Basingstoke and Deane(B)

-


System Code	Name of System	Watercourse	*Maintenance Codes	Location Start / End	Date Start / End
-		BOW BROOK (01/01)		SU6590058432 SU6754758951	October 2011 October 2011

*Maintenance Codes

-



Legend

 Activity Area

Watercourse Name & Ref:	24PE/01/01 - PETTY'S BROOK
Upstream OS Grid Ref:	SU658855739
Length (m):	2580
Map Ref:	SU65NE
Activities:	

© Crown copyright. All rights reserved.
Environment Agency, 100026380. 2011.

Basingstoke and Deane(B)

-

System Code	Name of System	Watercourse	*Maintenance Codes	Location Start / End	Date Start / End
-		PETTY'S BROOK		SU6588555739 SU6804355242	October 2011 October 2011

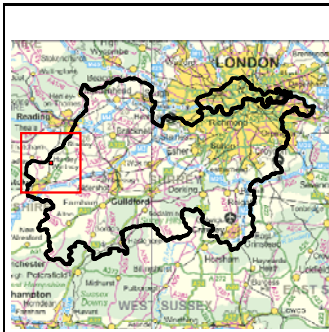
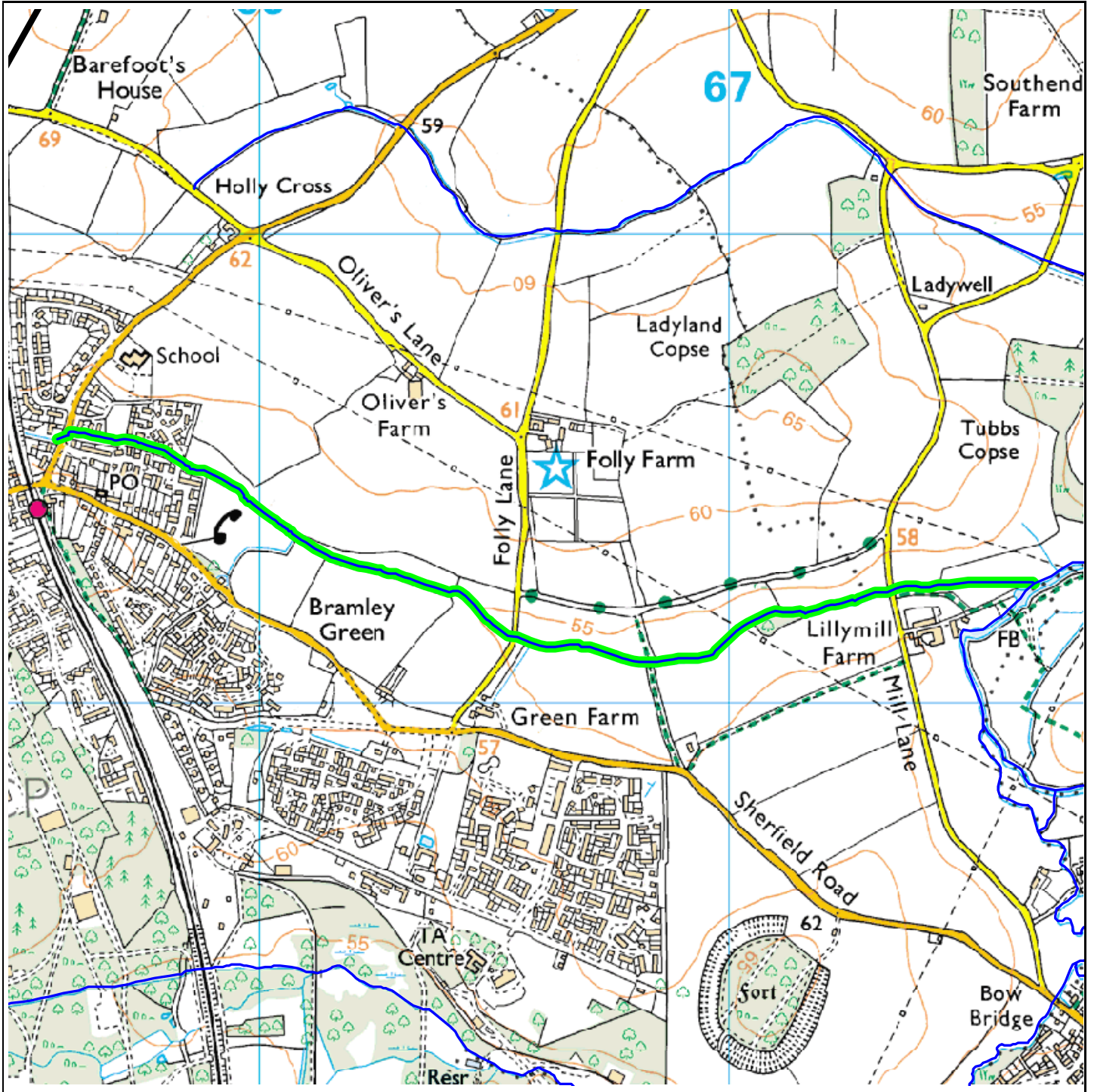
*Maintenance Codes

-

None - None

County: Hampshire

Local Authority: Basingstoke and Deane(B)



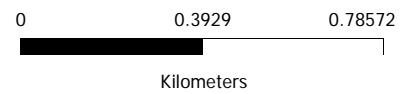
Watercourse Name & Ref: 24BR/01/01 - BROMLEY GREEN STREAM

Upstream OS Grid Ref: SU6557159561

Length (m): 2276

Map Ref: SU65NE

Activities:



© Crown copyright. All rights reserved.
Environment Agency, 100026380. 2011.

Legend

 Activity Area

Basingstoke and Deane(B)

None - None

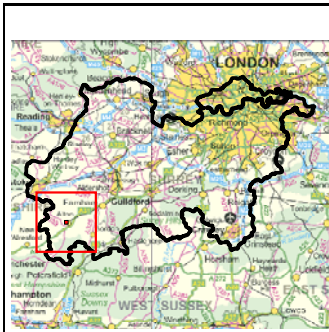
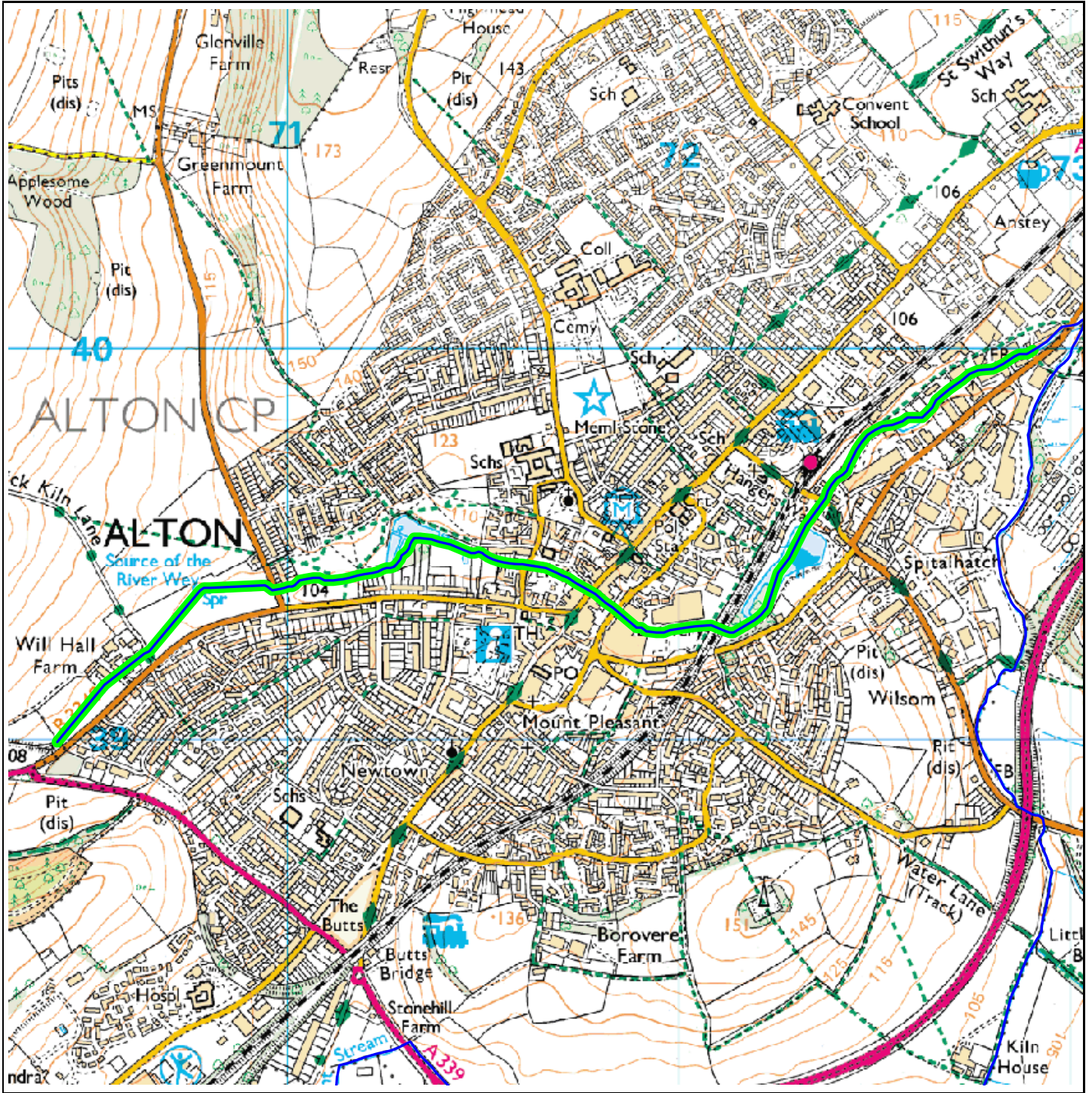
System Code	Name of System	Watercourse	*Maintenance Codes	Location Start / End	Date Start / End
None - N		BROMLEY GREEN STREAM		SU6557159561 SU6765659252	August 2011 August 2011

*Maintenance Codes

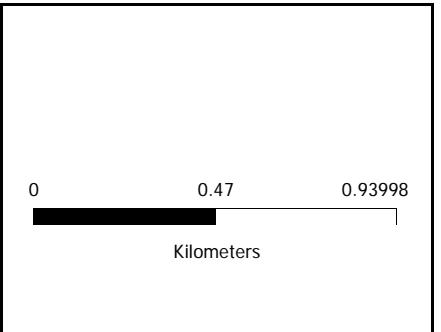
None - None

County: Hampshire

Local Authority: East Hampshire District



Watercourse Name & Ref:	30WN/06/01 - Wey (Northern Branch)
Upstream OS Grid Ref:	SU7041538992
Length (m):	3147
Map Ref:	SU73NW
Activities:	



Legend

 Activity Area

© Crown copyright. All rights reserved.
Environment Agency, 100026380. 2011.

None - None

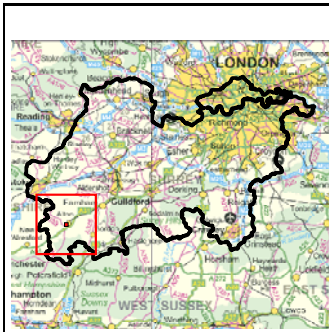
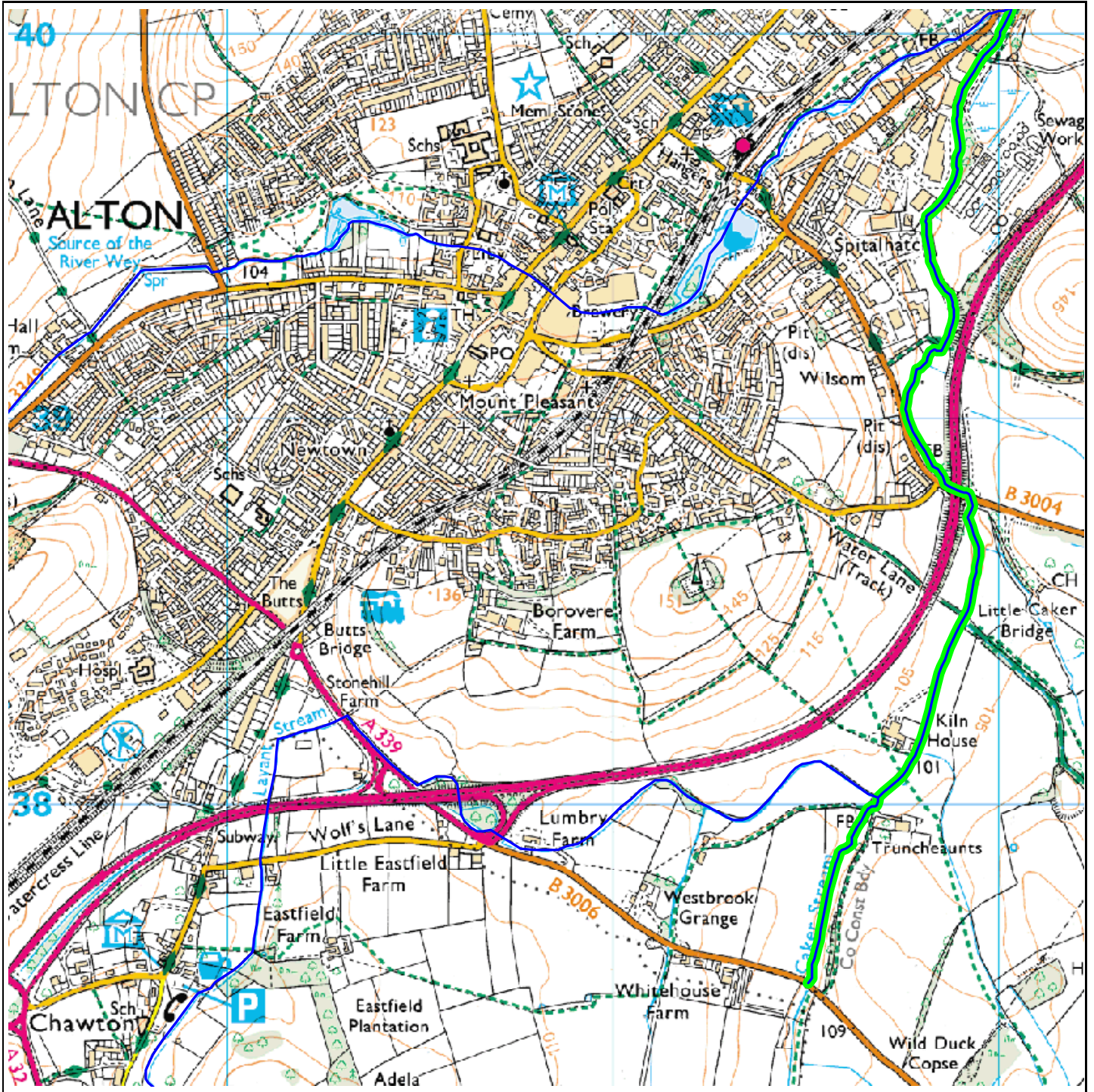
System Code	Name of System	Watercourse	*Maintenance Codes	Location Start / End	Date Start / End
None - N		Wey (Northern Branch)		SU7041538992 SU7291039992	November 2011 November 2011

*Maintenance Codes

None - None

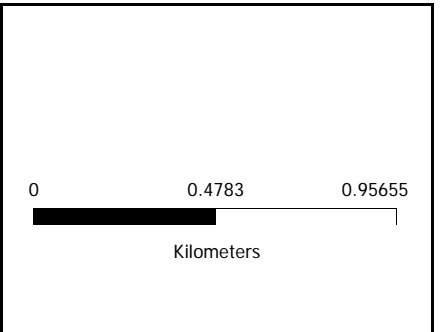
County: Hampshire

Local Authority: East Hampshire District



Watercourse Name & Ref:	30CS/01/01 - CAKER STREAM
Upstream OS Grid Ref:	SU7251337532
Length (m):	2878
Map Ref:	SU73NW

Activities:



Legend

 Activity Area

© Crown copyright. All rights reserved.
Environment Agency, 100026380. 2011.

None - None

System Code	Name of System	Watercourse	*Maintenance Codes	Location Start / End	Date Start / End
None - N		CAKER STREAM		SU7251337532 SU7303840070	August 2011 August 2011

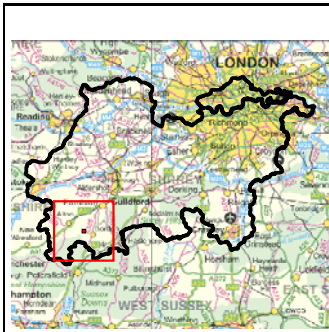
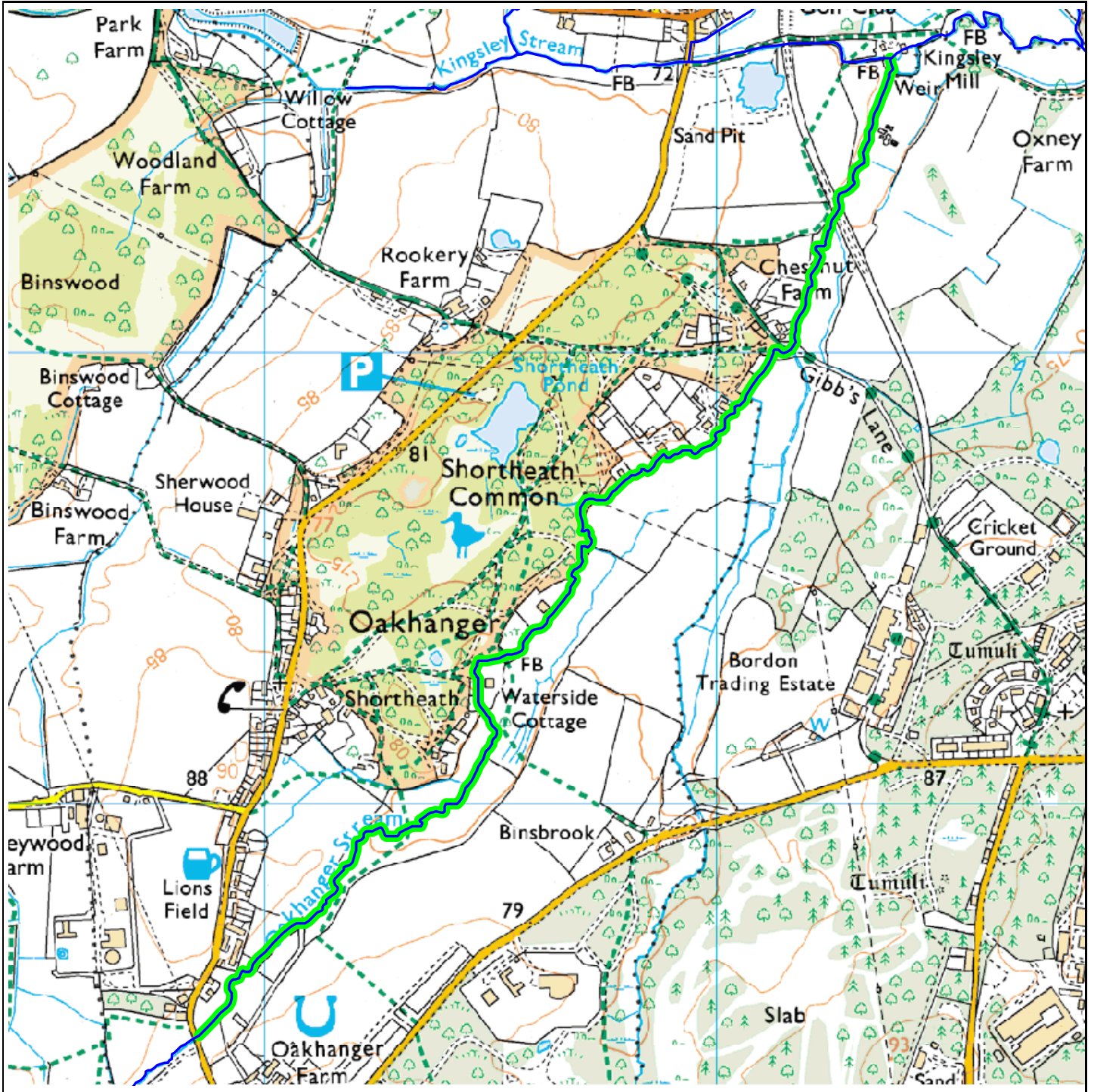
*Maintenance Codes

-

None - None

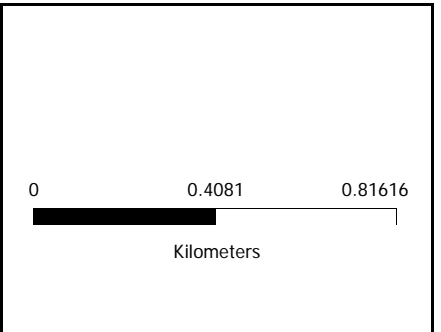
County: Hampshire

Local Authority: East Hampshire District



Watercourse Name & Ref:	300A/01/01 - OAKHANGER STREAM
Upstream OS Grid Ref:	SU7685735481
Length (m):	3221
Map Ref:	SU73NE

Activities:



Legend

Activity Area

© Crown copyright. All rights reserved.
Environment Agency, 100026380. 2011.

None - None

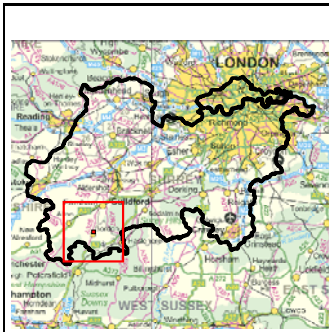
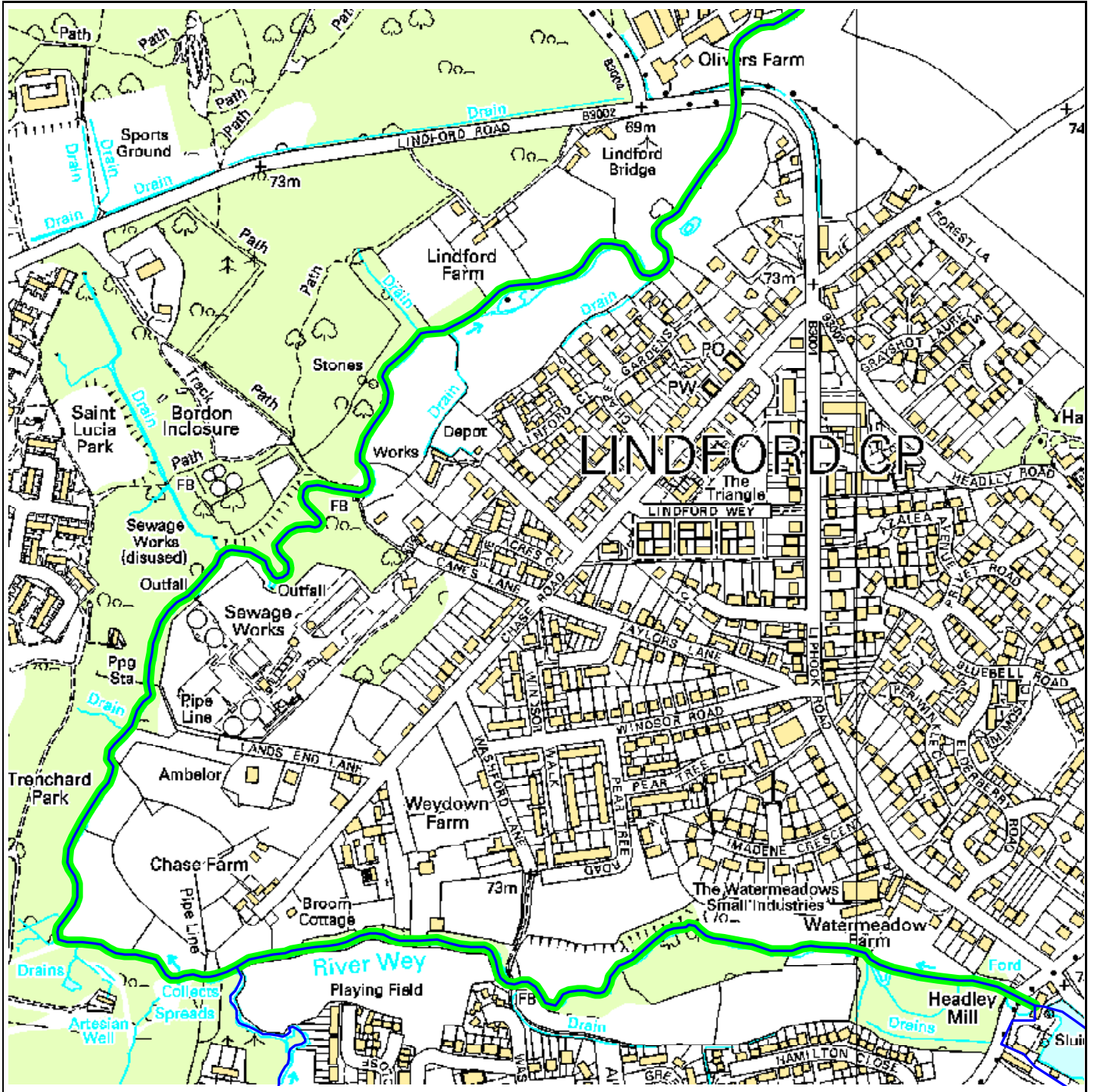
System Code	Name of System	Watercourse	*Maintenance Codes	Location Start / End	Date Start / End
None - N		OAKHANGER STREAM		SU7685735481 SU7838637647	November 2011 November 2011

*Maintenance Codes

None - None

County: Hampshire

Local Authority: East Hampshire District



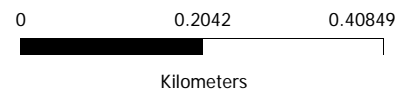
Watercourse Name & Ref: 30WE/13/02 - WEY (SOUTHERN BRANCH)
(13/02)

Upstream OS Grid Ref: SU8120035724

Length (m): 2765

Map Ref: SU83NW

Activities:



© Crown copyright. All rights reserved.
Environment Agency, 100026380. 2011.

Legend

 Activity Area

None - None

System Code	Name of System	Watercourse	*Maintenance Codes	Location Start / End	Date Start / End
None - N		WEY (SOUTHERN BRANCH) (13/02)		SU8120035724 SU8086736741	March 2012 January 2012

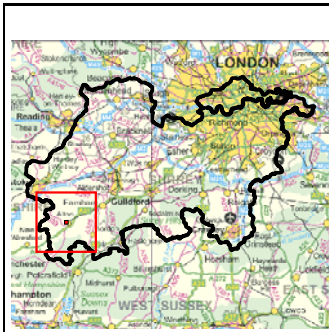
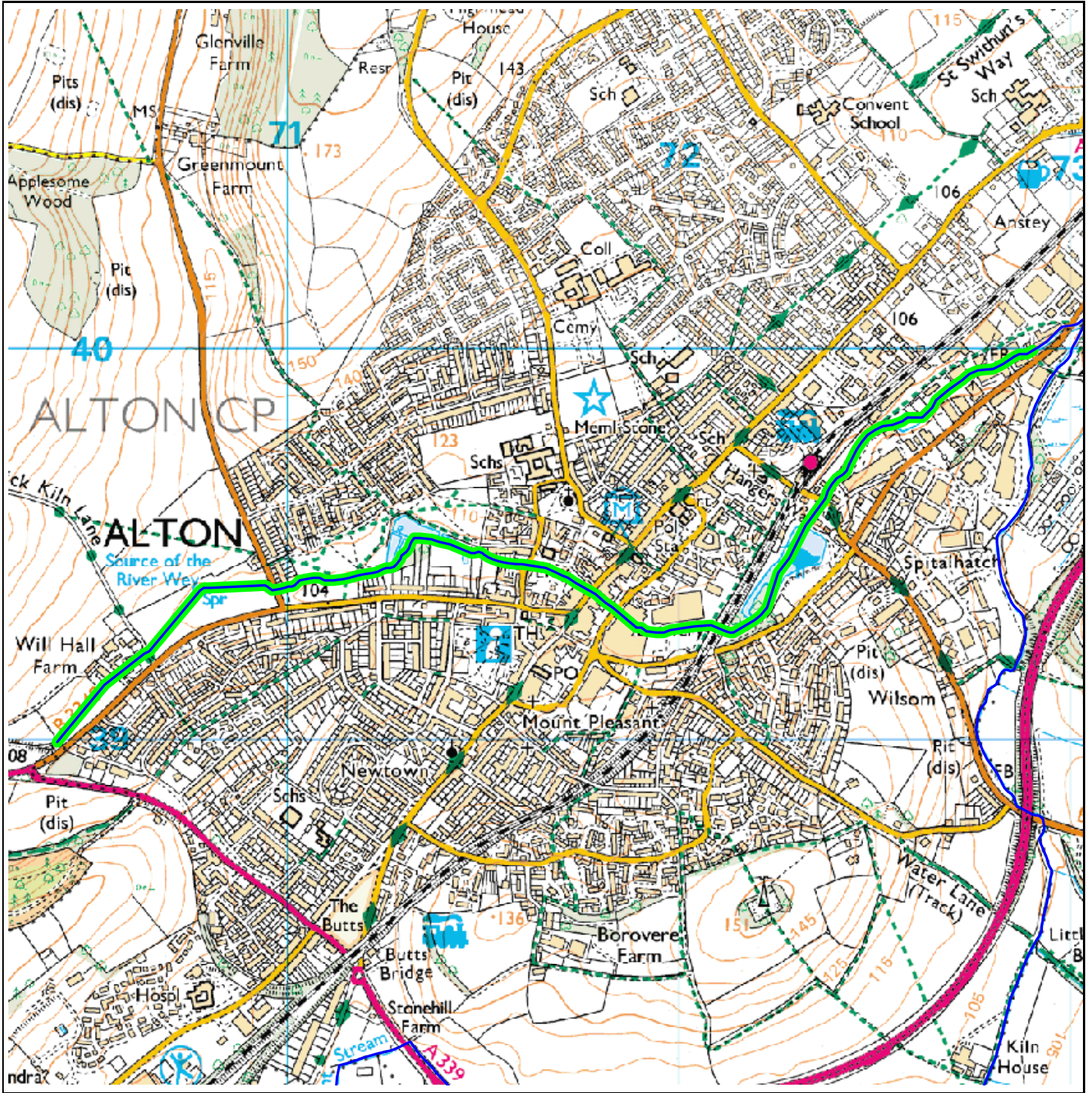
*Maintenance Codes

-

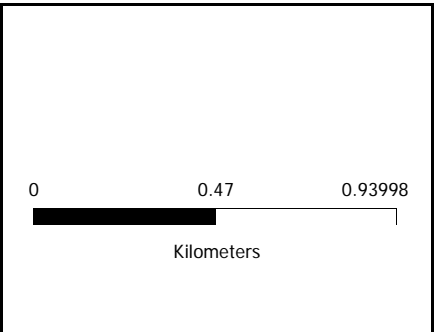
None - None

County: Hampshire


Local Authority: East Hampshire District



Watercourse Name & Ref:	30WN/06/01 - Wey (Northern Branch)
Upstream OS Grid Ref:	SU7041538992
Length (m):	3147
Map Ref:	SU73NW
Activities:	



Legend

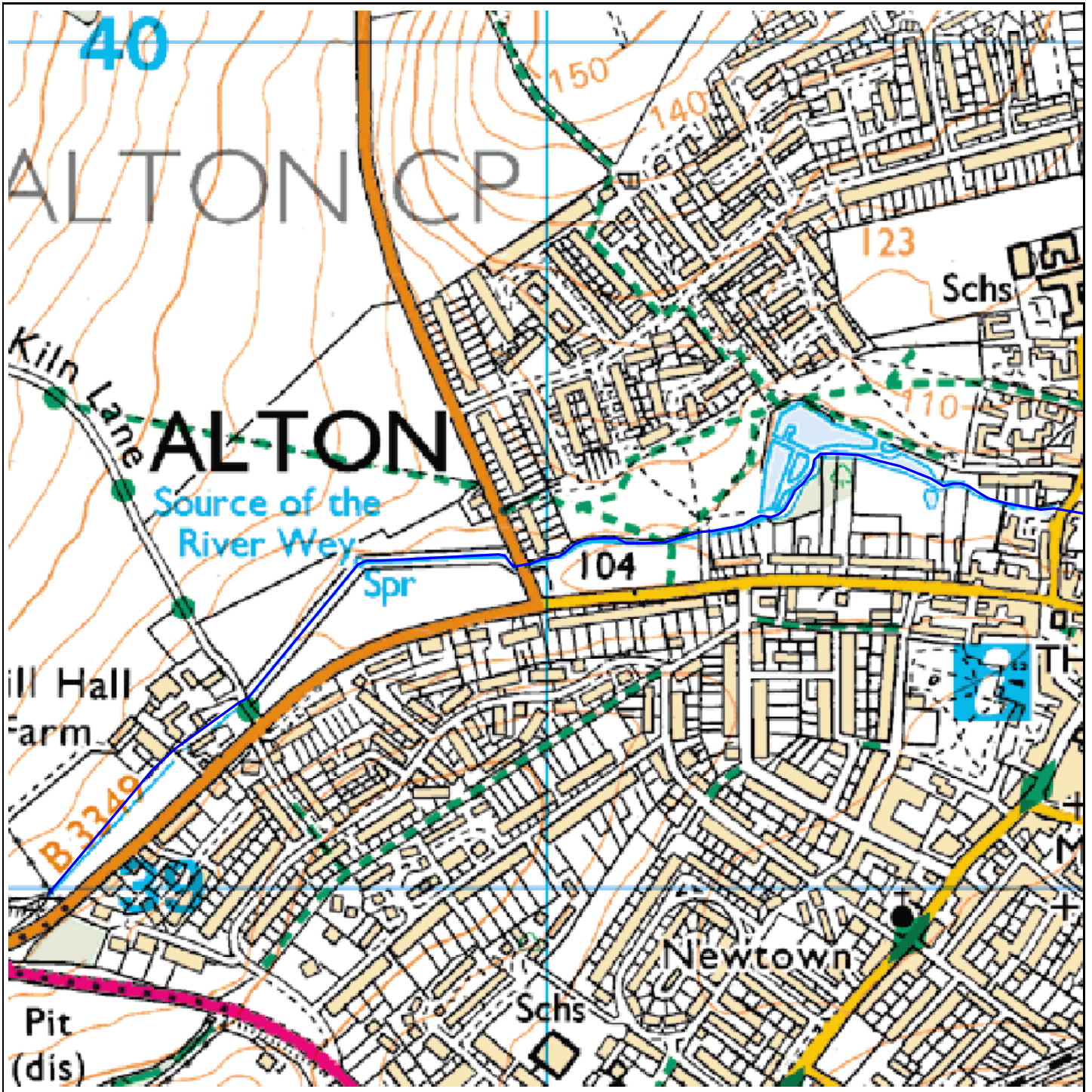
 Activity Area

© Crown copyright. All rights reserved.
Environment Agency, 100026380. 2011.

None - None

System Code	Name of System	Watercourse	*Maintenance Codes	Location Start / End	Date Start / End
None - N		Wey (Northern Branch)		SU7041538992 SU7291039992	June 2011 July 2011

*Maintenance Codes



Legend

█ Activity Area

Watercourse Name & Ref:	30WN/06/01 - Wey (Northern Branch)
Upstream OS Grid Ref:	SU7041538992
Length (m):	3147
Map Ref:	SU73NW
Activities:	

© Crown copyright. All rights reserved.
Environment Agency, 100026380. 2011.

None - None

System Code	Name of System	Watercourse	*Maintenance Codes	Location Start / End	Date Start / End
None - N		Wey (Northern Branch)		SU7041538992 SU7291039992	July 2011 July 2011

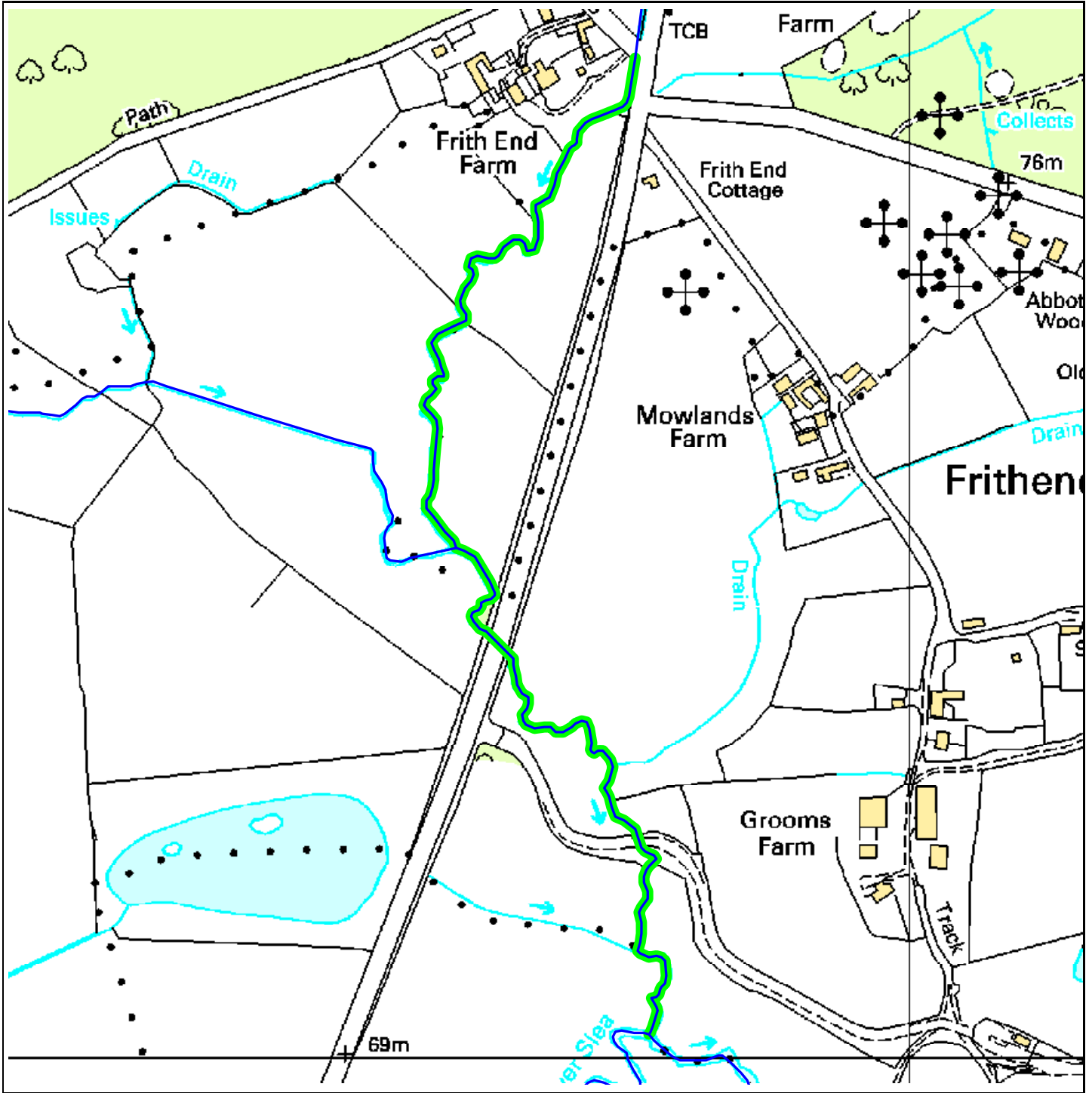
*Maintenance Codes

-

None - None

County: Hampshire

Local Authority: East Hampshire District



Legend
 Activity Area

Watercourse Name & Ref:	30FR/01/01 - FRITHEND BROOK
Upstream OS Grid Ref:	SU8077439823
Length (m):	1121
Map Ref:	SU83NW
Activities:	

0 0.1516 0.30328
 Kilometers

© Crown copyright. All rights reserved.
 Environment Agency, 100026380. 2011.

None - None

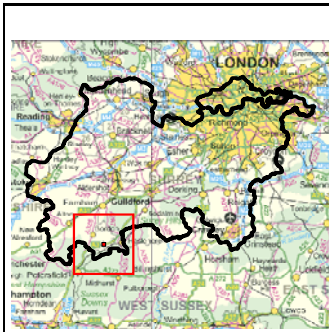
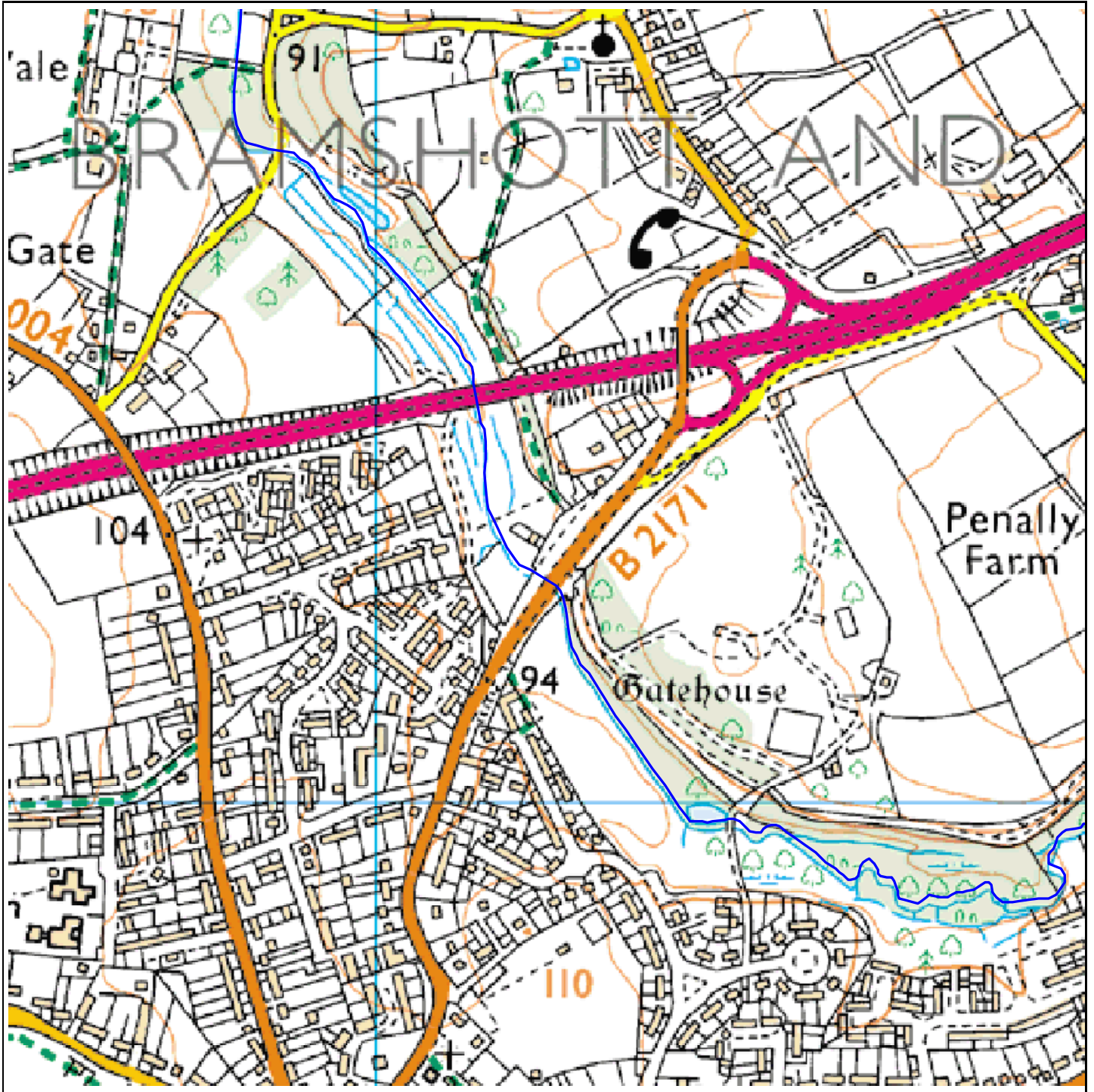
System Code	Name of System	Watercourse	*Maintenance Codes	Location Start / End	Date Start / End
None - N		FRITHEND BROOK		SU8077439823 SU8078539018	March 2012 March 2012

*Maintenance Codes

None - None

County: Hampshire

Local Authority: East Hampshire District



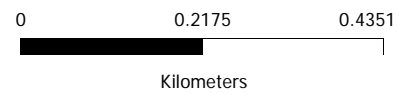
Watercourse Name & Ref: 30WE/15/01 - Wey

Upstream OS Grid Ref: SU8496232008

Length (m): 1830

Map Ref: SU83SW

Activities:



© Crown copyright. All rights reserved.
Environment Agency, 100026380. 2011.

Legend

 Activity Area

None - None

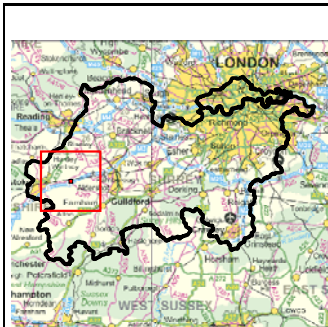
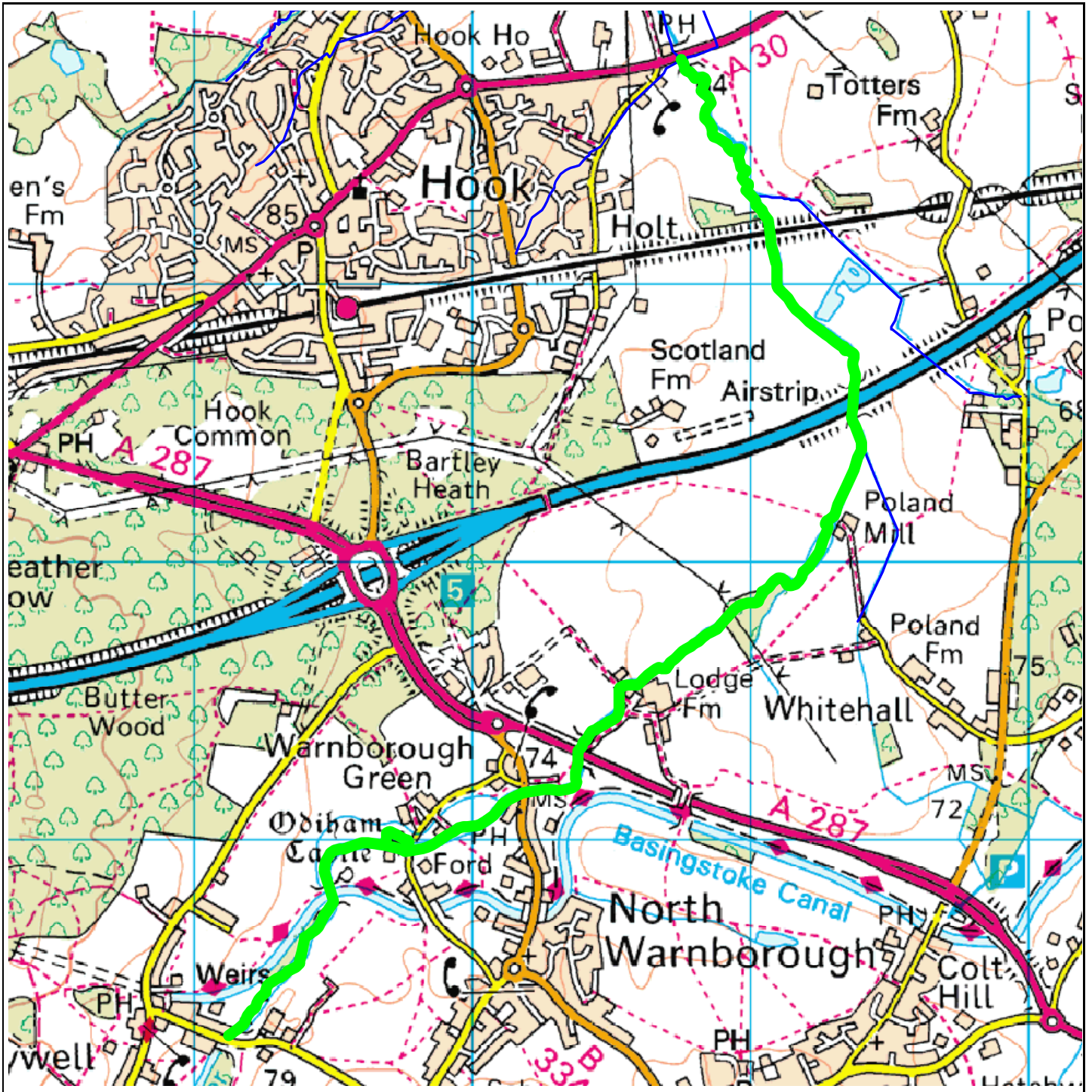
System Code	Name of System	Watercourse	*Maintenance Codes	Location Start / End	Date Start / End
None - N		Wey		SU8496232008 SU8387632771	September 2011 September 2011

*Maintenance Codes

None - None

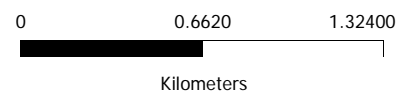
County: Hampshire

Local Authority: Hart District



Watercourse Name & Ref:	24WH/03/03 - WHITEWATER (03/03)
Upstream OS Grid Ref:	SU7213051288
Length (m):	1589
Map Ref:	SU75SW

Activities:



Legend

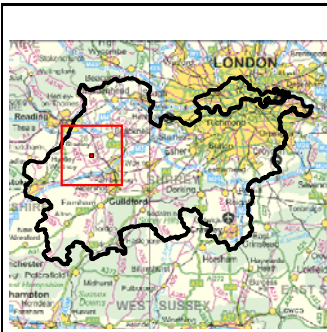
 Activity Area

© Crown copyright. All rights reserved.
Environment Agency, 100026380. 2011.

None - None

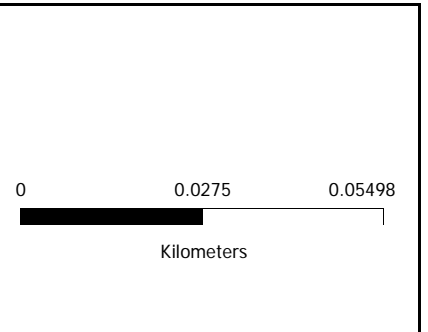
System Code	Name of System	Watercourse	*Maintenance Codes	Location Start / End	Date Start / End
None - N		WHITEWATER (03/03)		SU7213051288 SU7318852160	February 2012 February 2012

*Maintenance Codes



Watercourse Name & Ref:	24SB/01/01 - Southwark Brook
Upstream OS Grid Ref:	SU8083961572
Length (m):	161
Map Ref:	SU86SW

Activities:



Legend

 Activity Area

© Crown copyright. All rights reserved.
Environment Agency, 100026380. 2011.

Hart District

-

System Code	Name of System	Watercourse	*Maintenance Codes	Location Start / End	Date Start / End
-		Southwark Brook		SU8083961572 SU8090361718	July 2011 July 2011

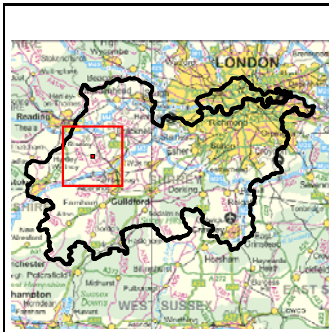
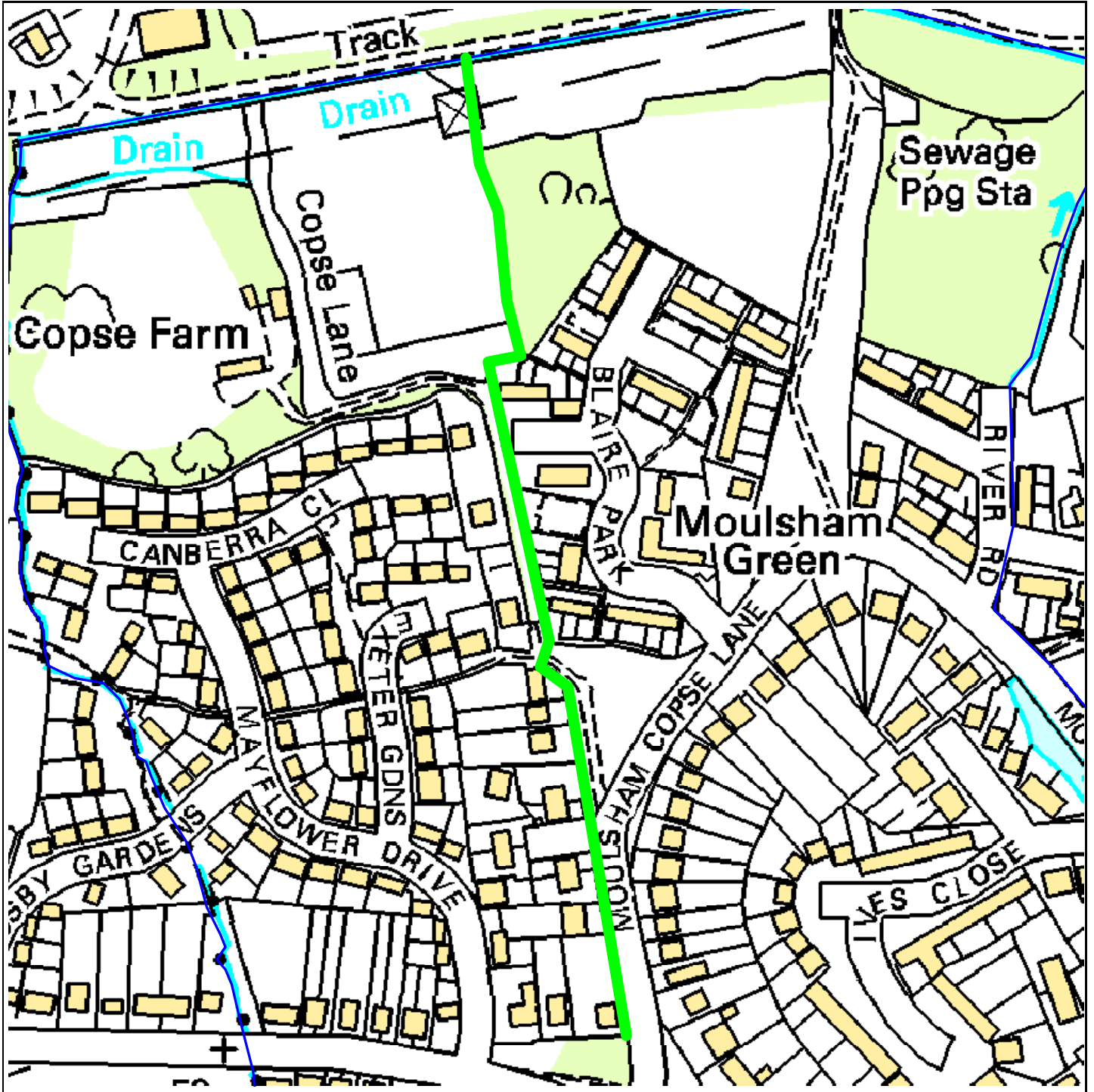
*Maintenance Codes

-

None - None

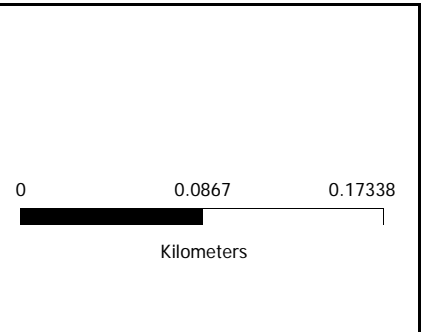
County: Hampshire

Local Authority: Hart District



Watercourse Name & Ref:	24MC/01/01 - Moulsham Copse Stream
Upstream OS Grid Ref:	SU8060961585
Length (m):	143
Map Ref:	SU86SW

Activities:



Legend

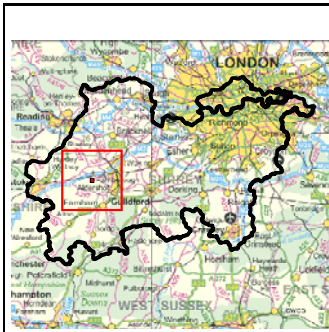
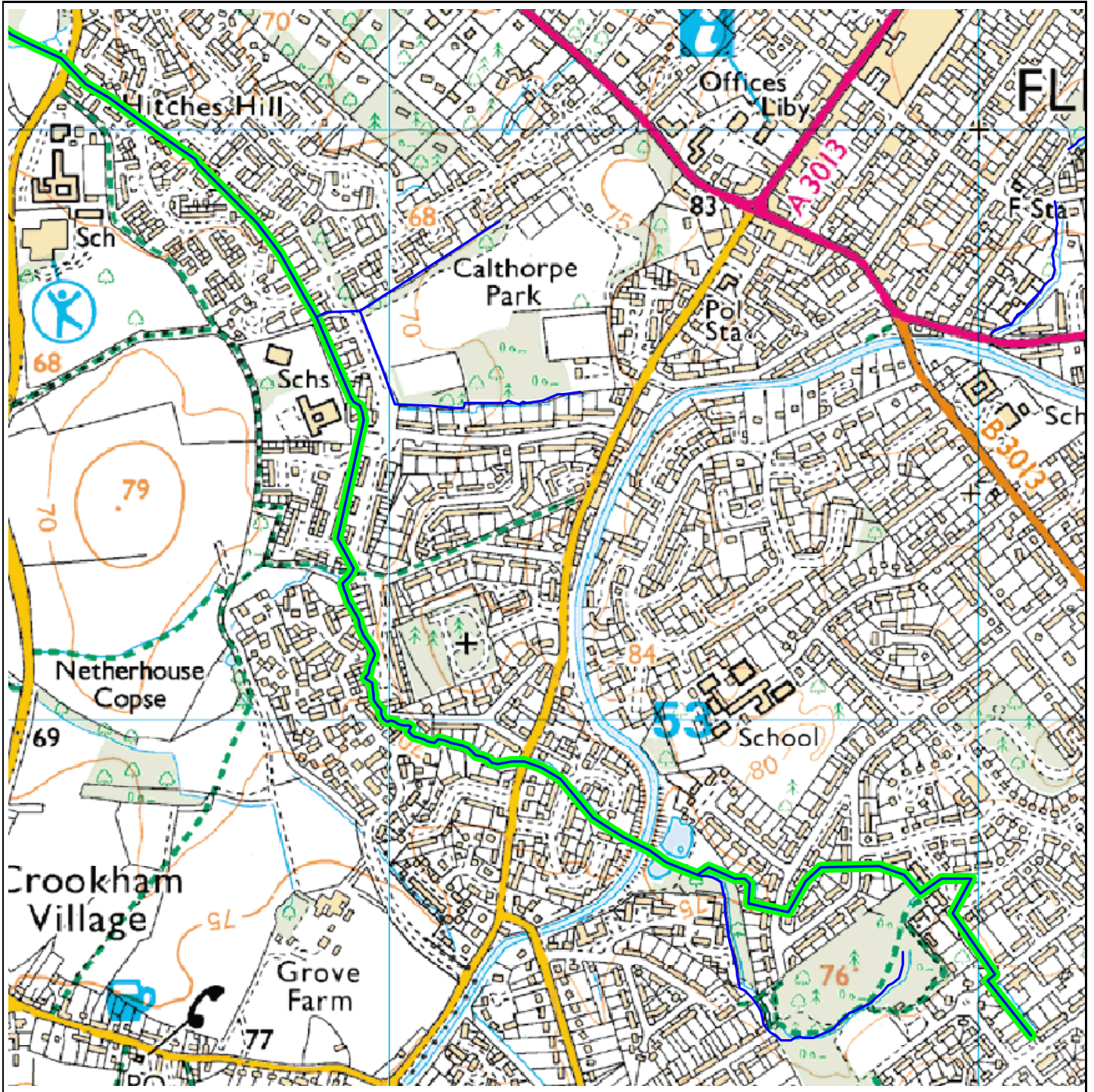
 Activity Area

© Crown copyright. All rights reserved.
Environment Agency, 100026380. 2011.

None - None

System Code	Name of System	Watercourse	*Maintenance Codes	Location Start / End	Date Start / End
None - N		Moulsham Copse Stream		SU8060961585 SU8058361725	November 2011 November 2011

*Maintenance Codes



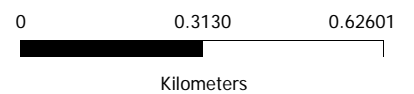
Watercourse Name & Ref: 24SL/01/02 - Sandy Lane Ditch

Upstream OS Grid Ref: SU8109352460

Length (m): 2916

Map Ref: SU85SW

Activities:



© Crown copyright. All rights reserved.
Environment Agency, 100026380. 2011.

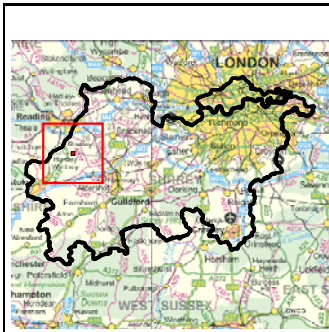
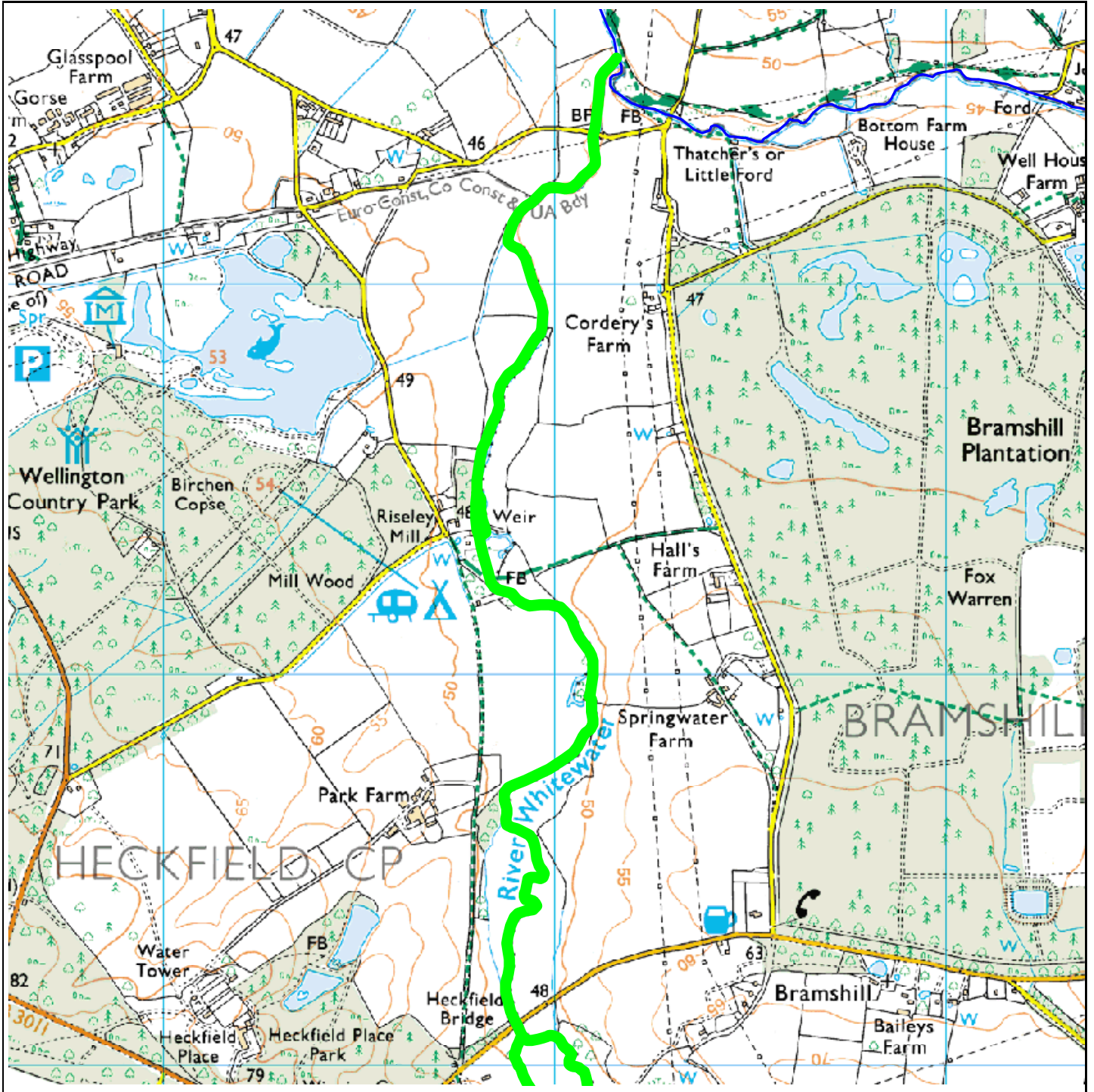
Legend

 Activity Area

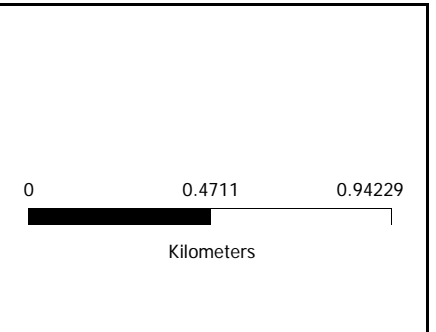
None - None

System Code	Name of System	Watercourse	*Maintenance Codes	Location Start / End	Date Start / End
None - N		Sandy Lane Ditch		SU8109352460 SU7944654121	October 2011 October 2011


*Maintenance Codes



Watercourse Name & Ref:	24WH/01/01 - WHITEWATER (01/01)
Upstream OS Grid Ref:	SU7392261074
Length (m):	3165
Map Ref:	SU76SW
Activities:	



Legend

 Activity Area

Hart District

-

System Code	Name of System	Watercourse	*Maintenance Codes	Location Start / End	Date Start / End
-		WHITEWATER (01/01)		SU7392261074 SU7416363575	January 2012 January 2012

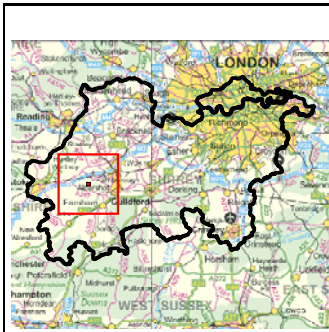
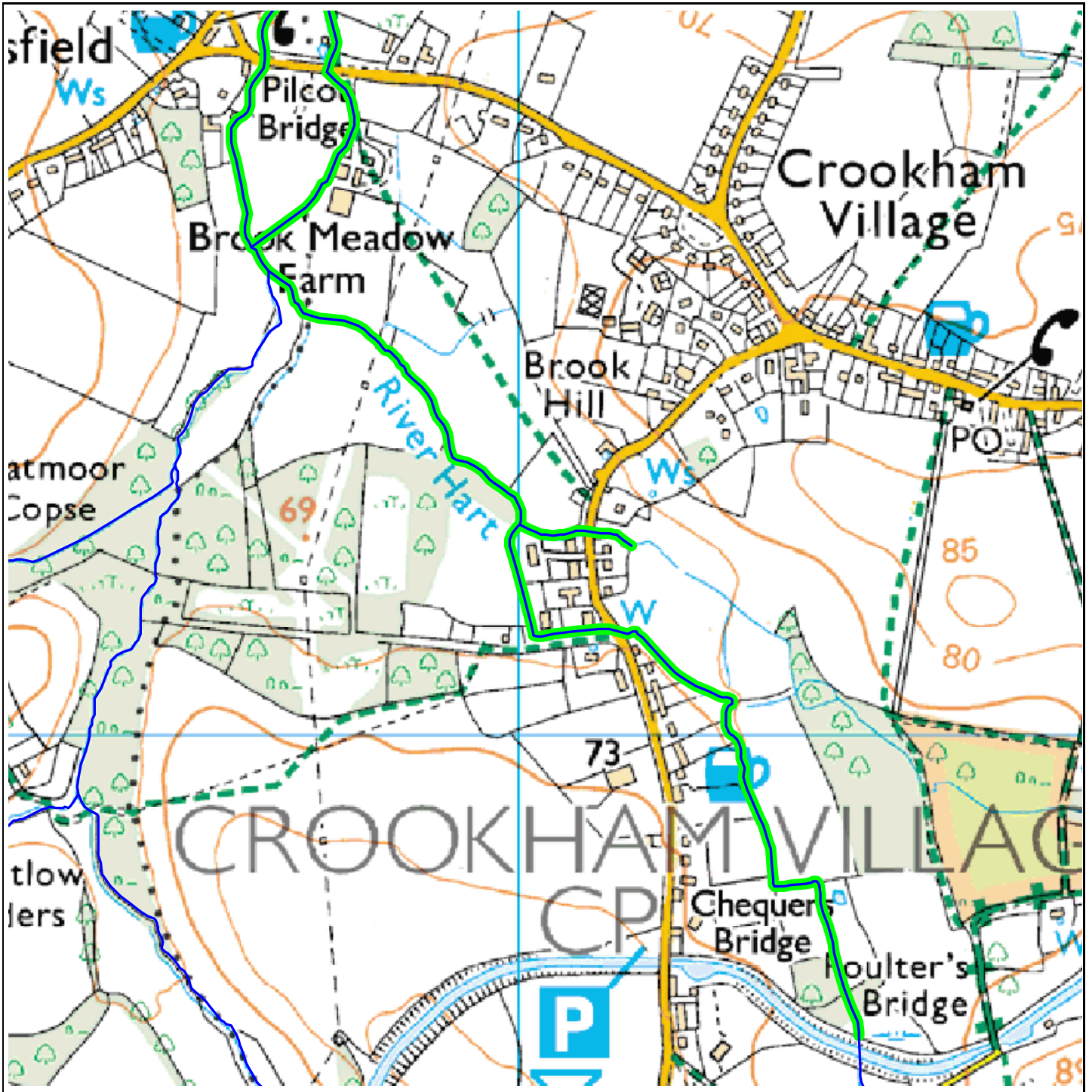
*Maintenance Codes

-

None - None

County: Hampshire

Local Authority: Hart District



Legend

 Activity Area

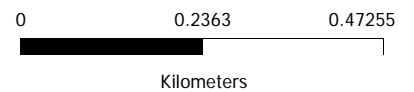
Watercourse Name & Ref: 24HA/03/02 - HART (03/02)

Upstream OS Grid Ref: SU7944051612

Length (m): 1754

Map Ref: SU75SE

Activities:

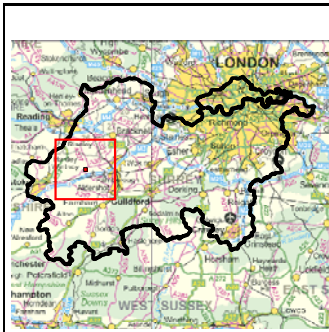
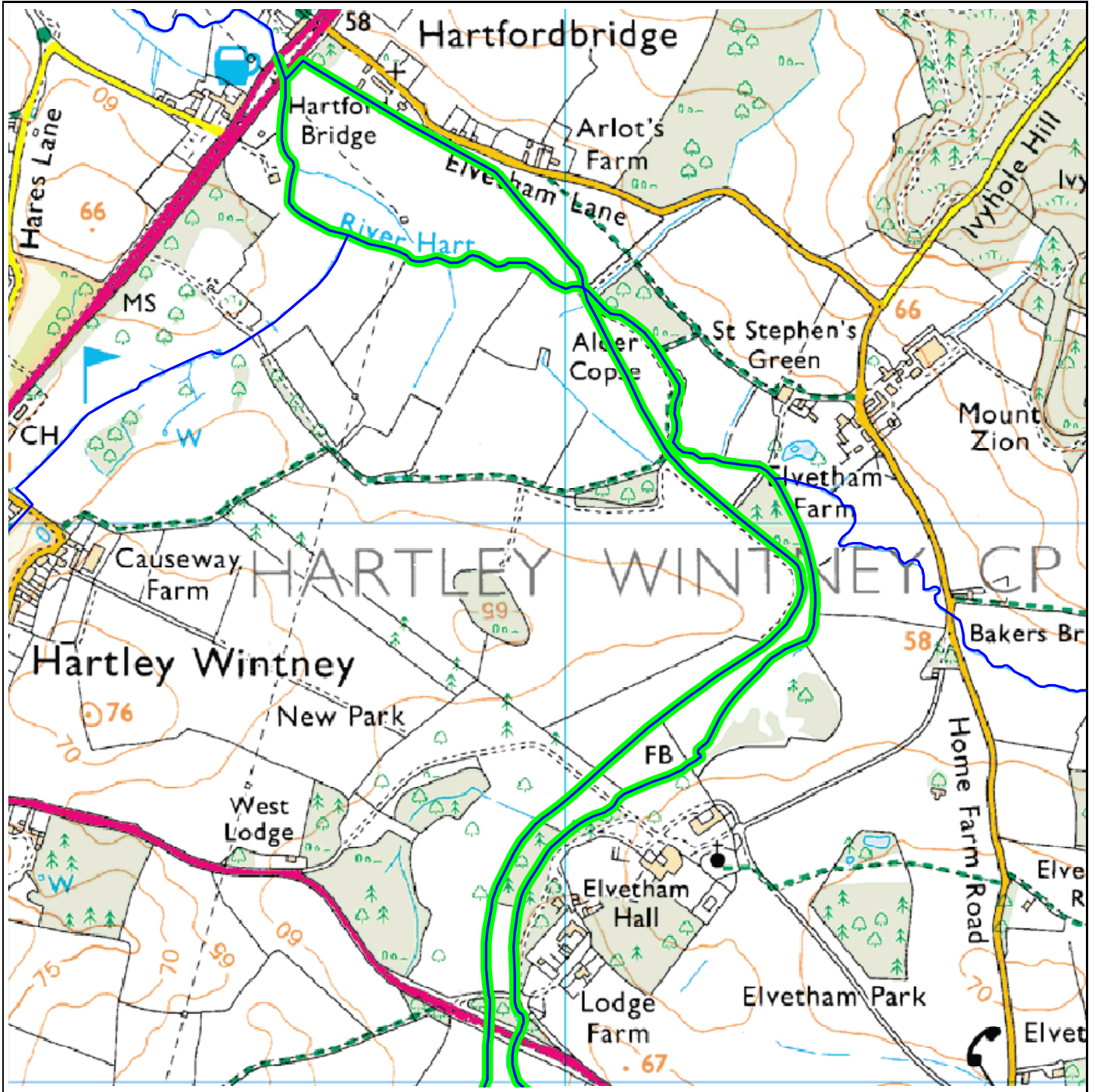


© Crown copyright. All rights reserved.
Environment Agency, 100026380. 2011.

None - None

System Code	Name of System	Watercourse	*Maintenance Codes	Location Start / End	Date Start / End
None - N		HART (03/02)		SU7944051612 SU7867752866	August 2011 August 2011

*Maintenance Codes



Legend

 Activity Area

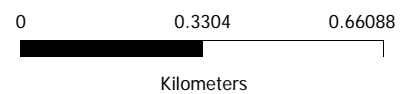
Watercourse Name & Ref: 24HA/02/01 - HART (02/01)

Upstream OS Grid Ref: SU7791756078

Length (m): 2689

Map Ref: SU75NE

Activities:



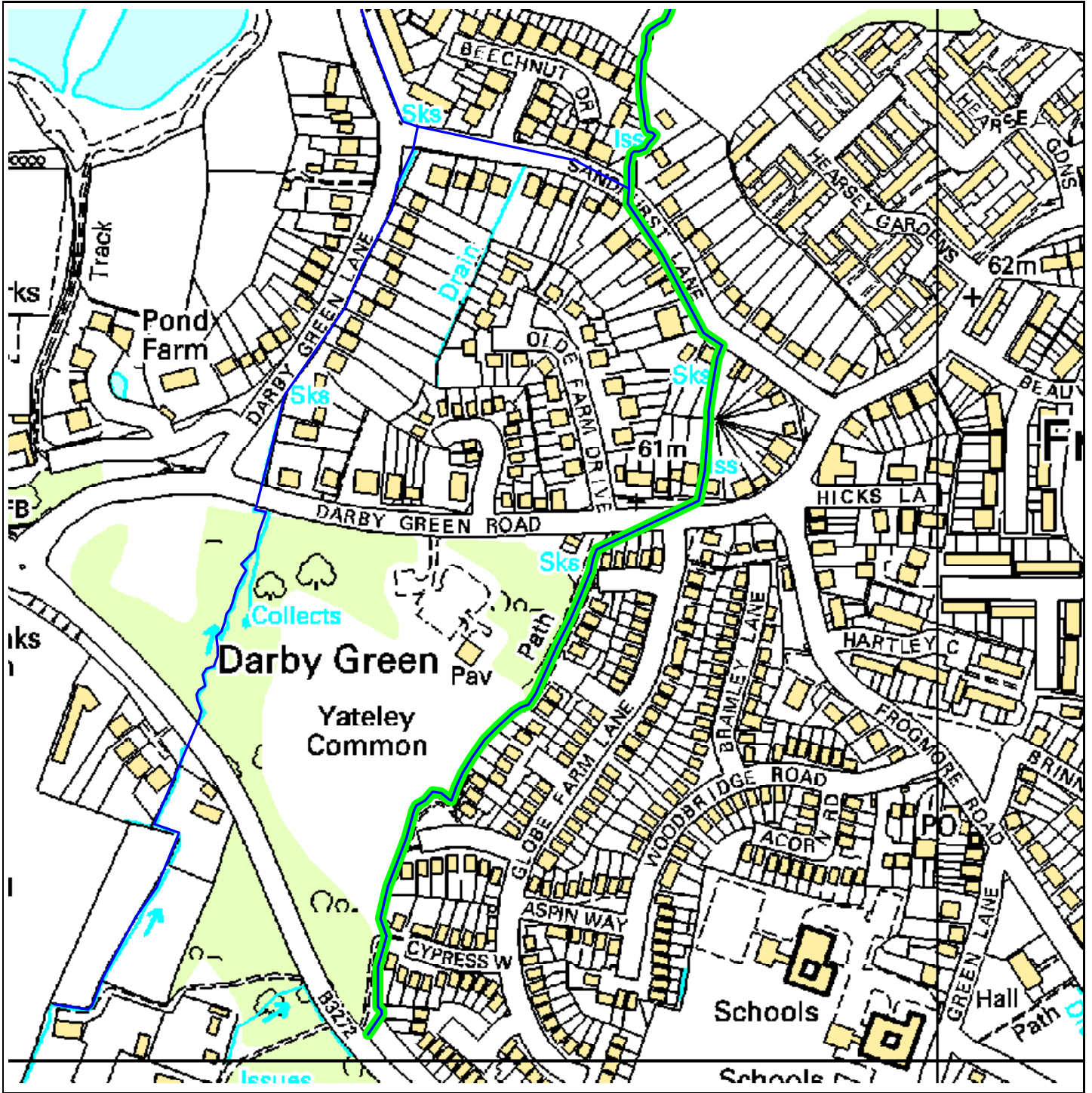
© Crown copyright. All rights reserved.
Environment Agency, 100026380. 2011.

Hart District

None - None

System Code	Name of System	Watercourse	*Maintenance Codes	Location Start / End	Date Start / End
None - N		HART (02/01)		SU7791756078 SU7748757831	April 2011 April 2011

*Maintenance Codes



Legend

█ Activity Area

Watercourse Name & Ref:	24CP/01/04 - Cypress Stream
Upstream OS Grid Ref:	SU8359960018
Length (m):	839
Map Ref:	SU86SW
Activities:	

© Crown copyright. All rights reserved.
Environment Agency, 100026380. 2011.

None - None

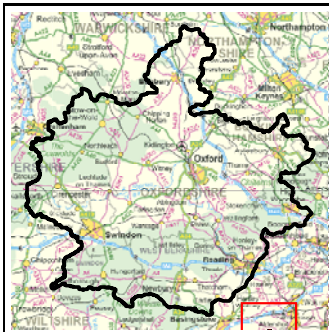
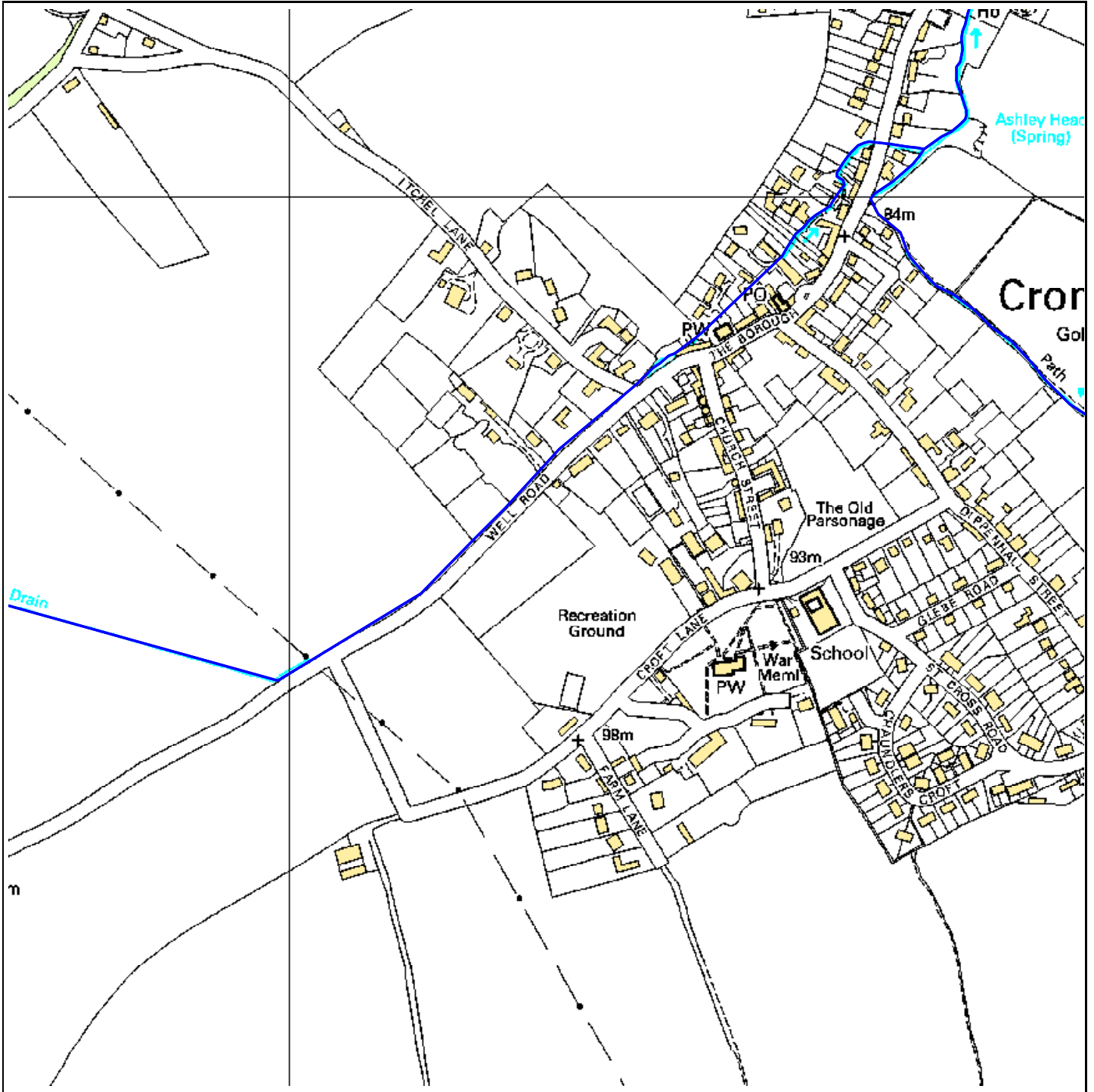
System Code	Name of System	Watercourse	*Maintenance Codes	Location Start / End	Date Start / End
None - N		Cypress Stream		SU8359960018 SU8379360706	December 2011 December 2011

*Maintenance Codes

None - None

County: Hampshire

Local Authority: Hart District



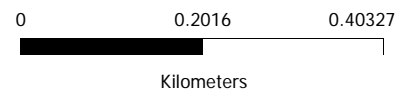
Watercourse Name & Ref: 24HA/06/01 - Hart

Upstream OS Grid Ref: SU7920248622

Length (m): 248

Map Ref: SU74NE

Activities:



© Crown copyright. All rights reserved. Environment Agency, 100026380. 2011.

Legend

 Activity Area

None - None

System Code	Name of System	Watercourse	*Maintenance Codes	Location Start / End	Date Start / End
None - N		Hart		SU7920248622 SU7938148793	July 2011 July 2011
None - N		Hart		SU7920248622 SU7938148793	September 2011 September 2011

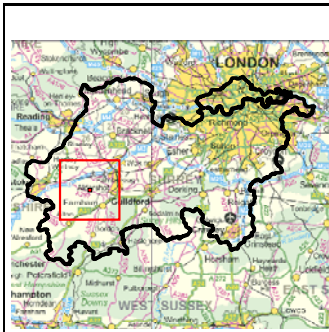
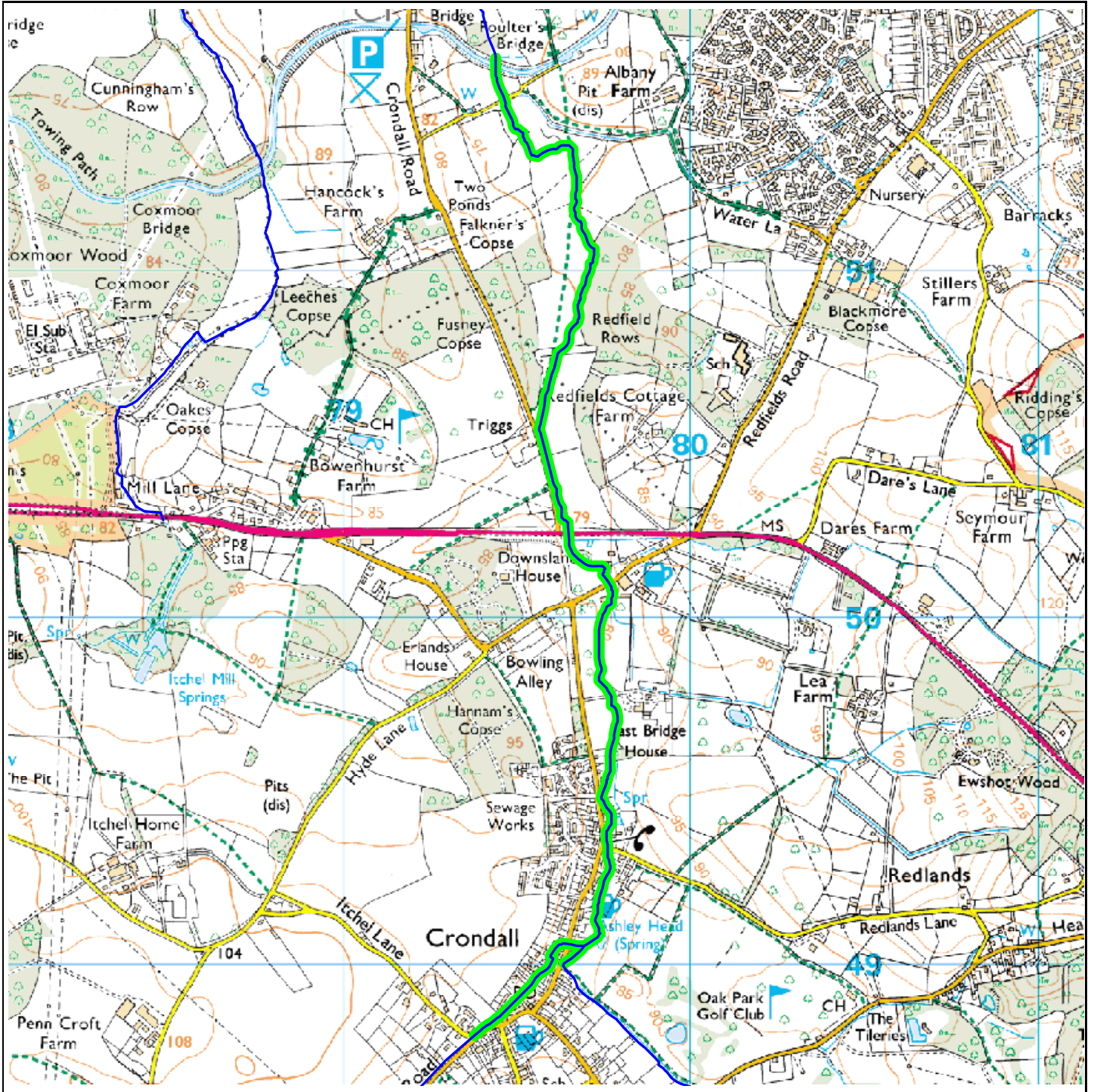
*Maintenance Codes

-

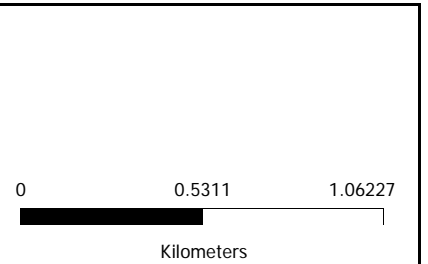
None - None

County: Hampshire

Local Authority: Hart District



Watercourse Name & Ref:	24HA/04/01 - HART (04/01)
Upstream OS Grid Ref:	SU7938148793
Length (m):	3415
Map Ref:	SU75SE
Activities:	



Legend

 Activity Area

© Crown copyright. All rights reserved.
Environment Agency, 100026380. 2011.

None - None

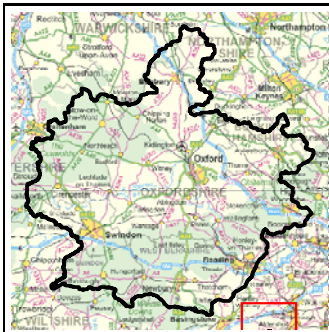
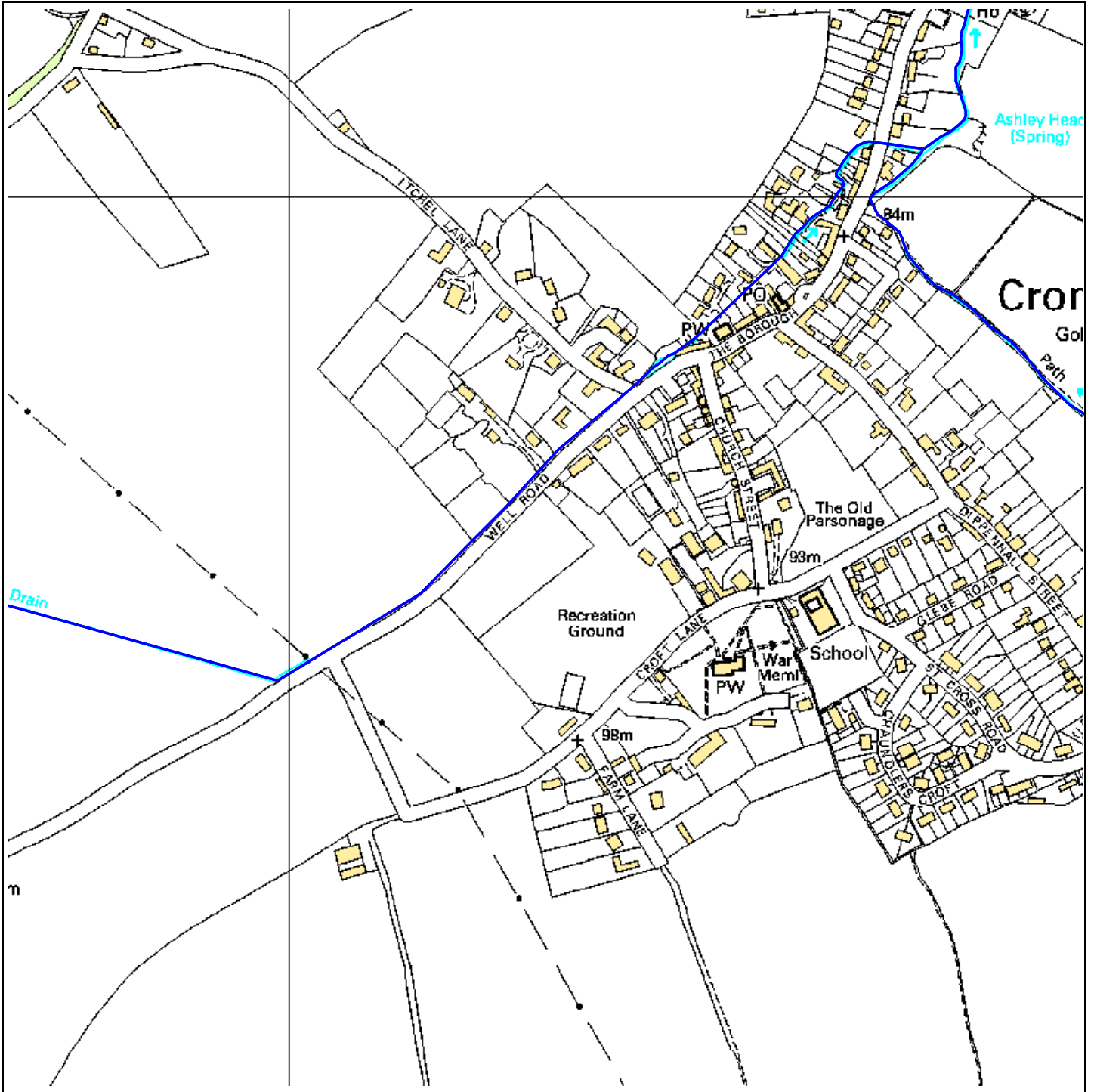
System Code	Name of System	Watercourse	*Maintenance Codes	Location Start / End	Date Start / End
None - N		HART (04/01)		SU7938148793 SU7944051612	September 2011 September 2011

*Maintenance Codes

None - None

County: Hampshire

Local Authority: Hart District



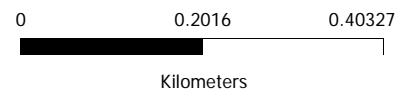
Watercourse Name & Ref: 24HA/06/01 - Hart

Upstream OS Grid Ref: SU7920248622

Length (m): 248

Map Ref: SU74NE

Activities:



© Crown copyright. All rights reserved. Environment Agency, 100026380. 2011.

Legend

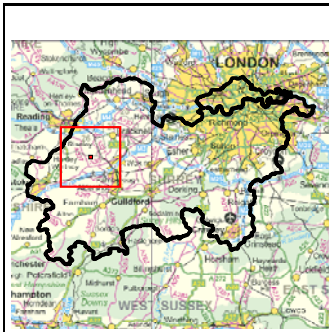
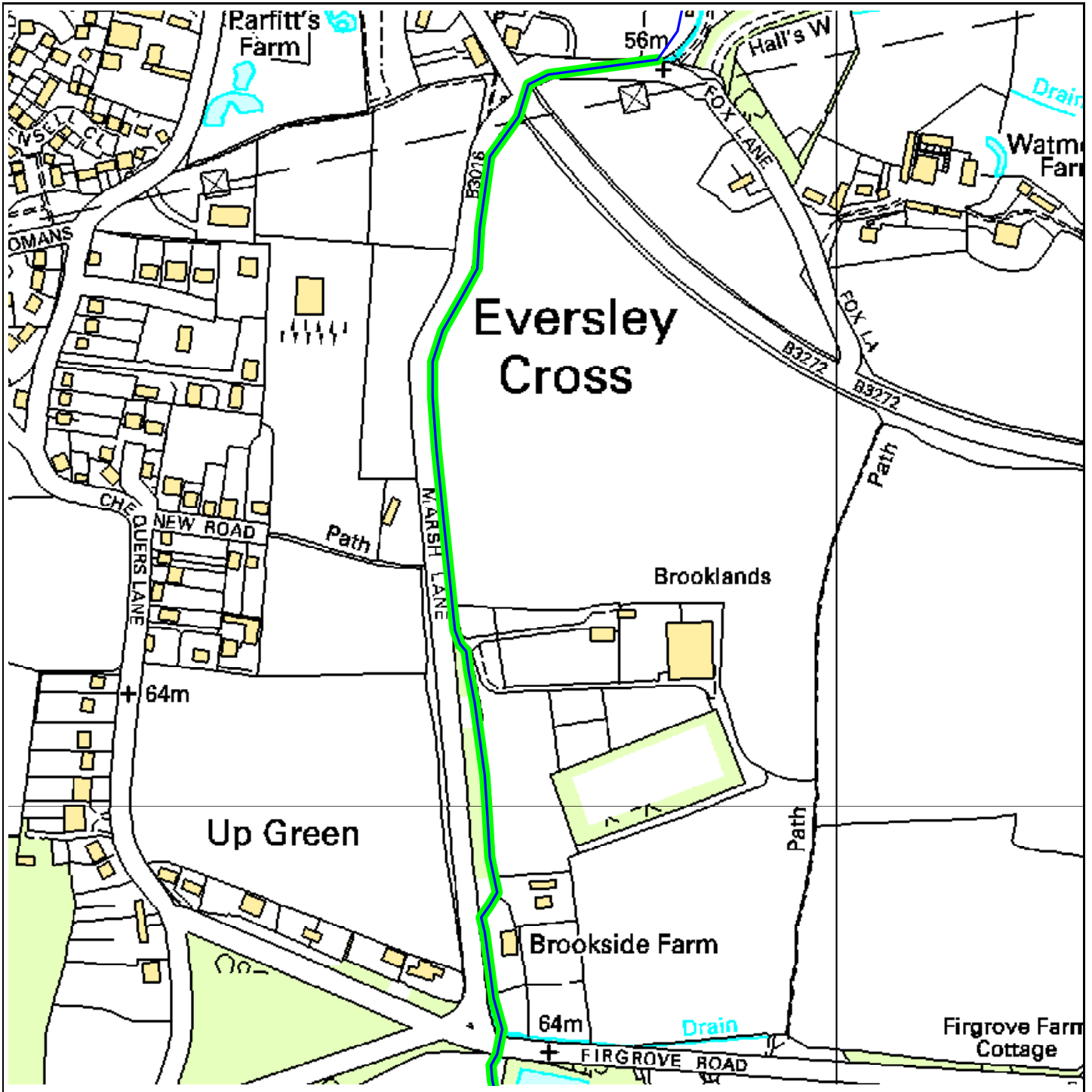
 Activity Area

None - None

System Code	Name of System	Watercourse	*Maintenance Codes	Location Start / End	Date Start / End
None - N		Hart		SU7920248622 SU7938148793	July 2011 July 2011
None - N		Hart		SU7920248622 SU7938148793	September 2011 September 2011

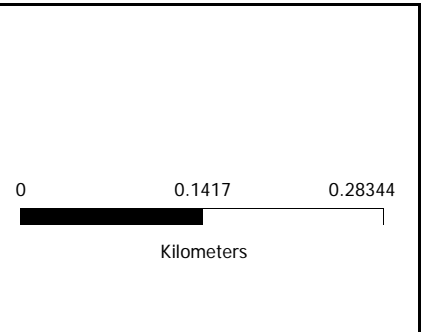
*Maintenance Codes

-



Watercourse Name & Ref:	24CB/01/01 - Castle Bottom Stream
Upstream OS Grid Ref:	SU7974260823
Length (m):	862
Map Ref:	SU76SE

Activities:



Legend

Activity Area

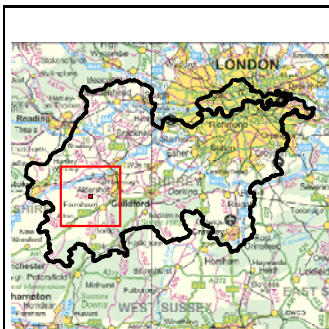
© Crown copyright. All rights reserved.
Environment Agency, 100026380. 2011.

None - None

System Code	Name of System	Watercourse	*Maintenance Codes	Location Start / End	Date Start / End
None - N		Castle Bottom Stream		SU7974260823 SU7986261575	August 2011 August 2011

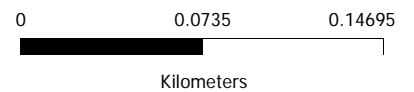
*Maintenance Codes

-



Watercourse Name & Ref:	24HA/05/01 - Hart
Upstream OS Grid Ref:	SU8002748632
Length (m):	552
Map Ref:	SU74NE

Activities:



© Crown copyright. All rights reserved.
Environment Agency, 100026380. 2011.

Legend
 Activity Area

None - None

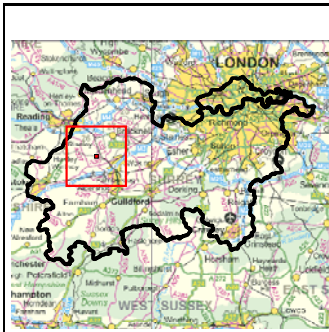
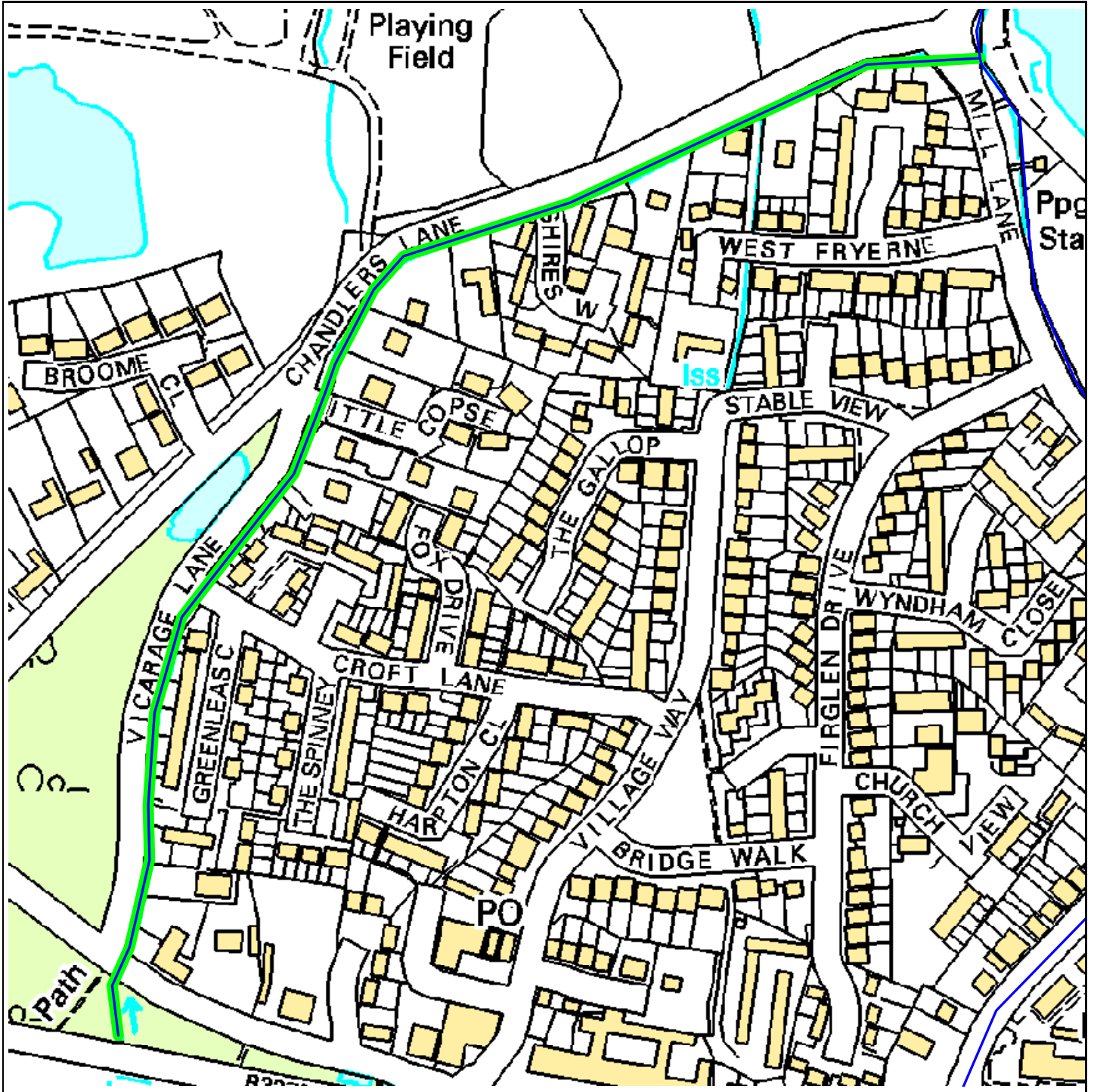
System Code	Name of System	Watercourse	*Maintenance Codes	Location Start / End	Date Start / End
None - N		Hart		SU8002748632 SU7964049002	July 2011 August 2011

*Maintenance Codes

None - None

County: Hampshire

Local Authority: Hart District



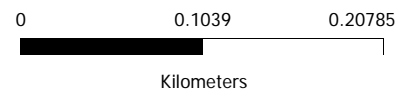
Watercourse Name & Ref: 24TY/01/01 - Tythings Brook

Upstream OS Grid Ref: SU8137361060

Length (m): 831

Map Ref: SU86SW

Activities:



© Crown copyright. All rights reserved. Environment Agency, 100026380. 2011.

Legend

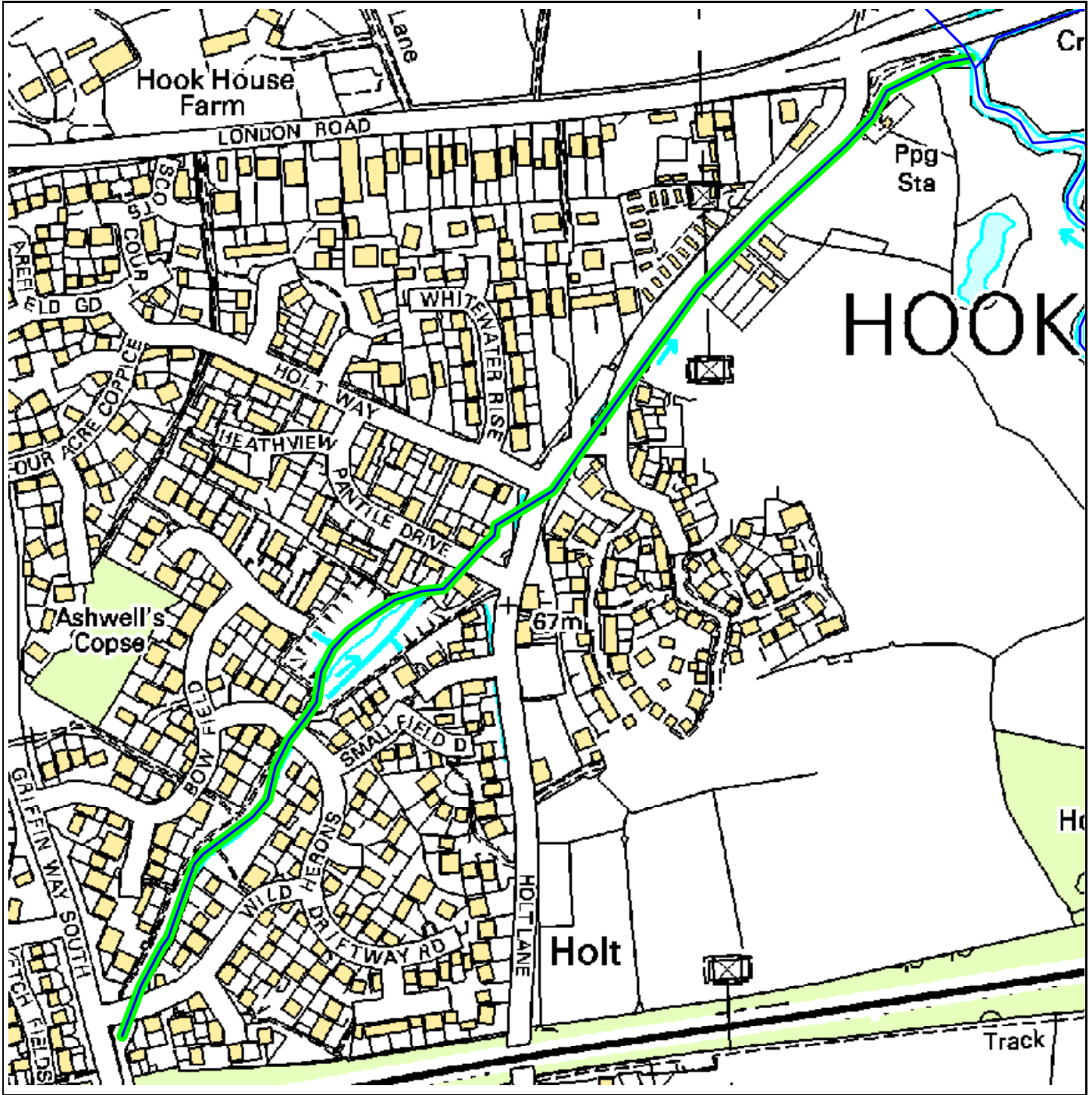
 Activity Area

None - None

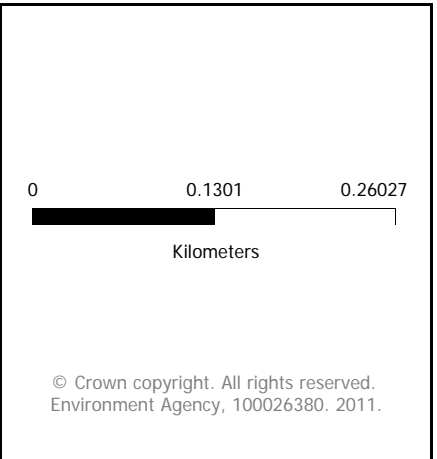
System Code	Name of System	Watercourse	*Maintenance Codes	Location Start / End	Date Start / End
None - N		Tythings Brook		SU8137361060 SU8185961612	November 2011 November 2011

*Maintenance Codes

-



Watercourse Name & Ref:	24GF/01/01 - Griffin Stream
Upstream OS Grid Ref:	SU7316654103
Length (m):	951
Map Ref:	SU75SW
Activities:	



None - None

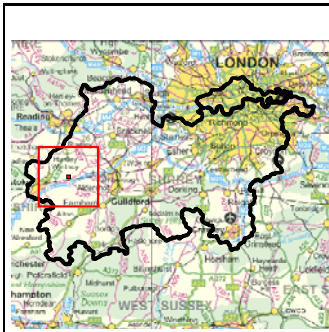
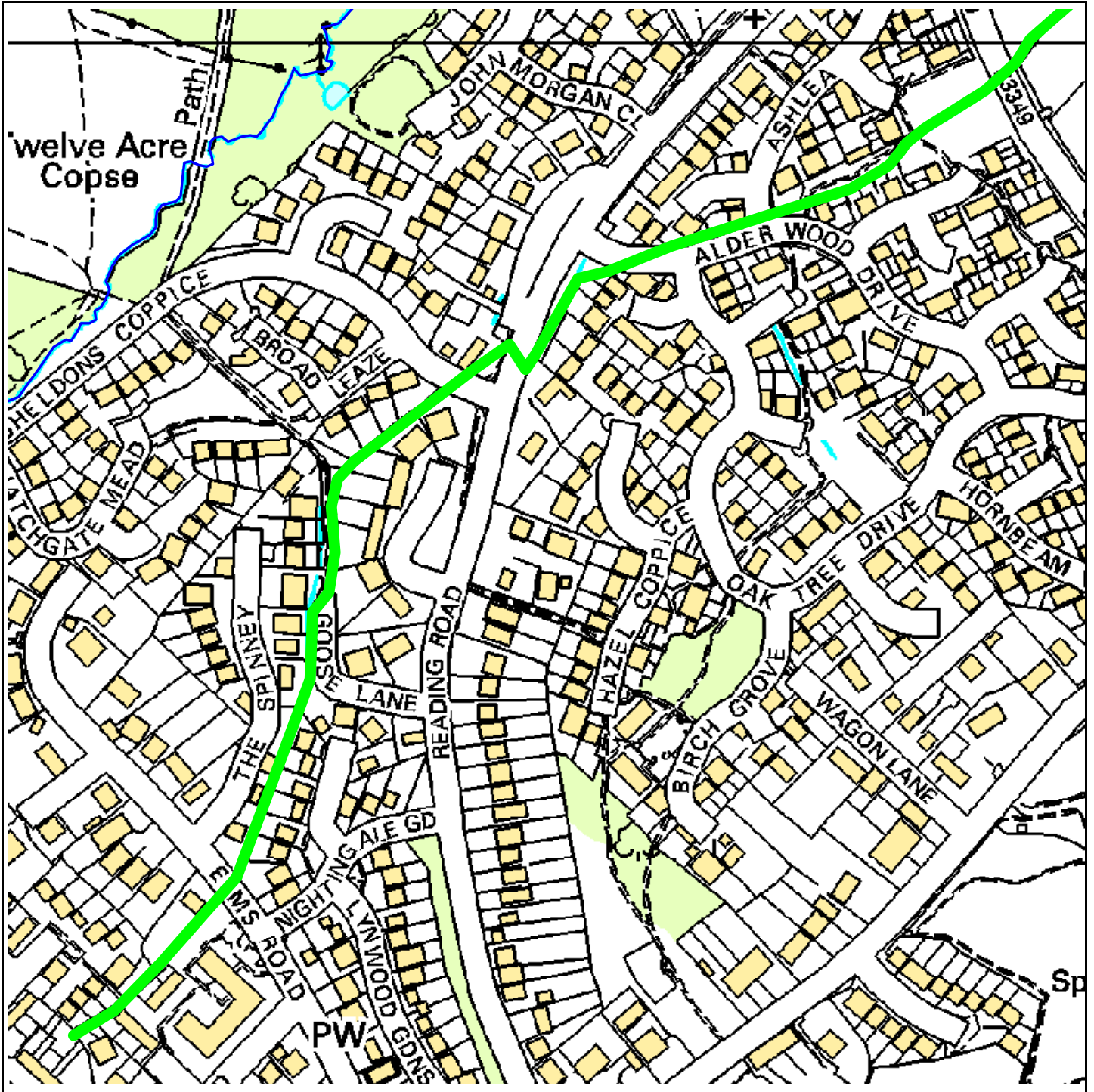
System Code	Name of System	Watercourse	*Maintenance Codes	Location Start / End	Date Start / End
None - N		Griffin Stream		SU7316654103 SU7376554794	August 2011 August 2011

*Maintenance Codes

None - None

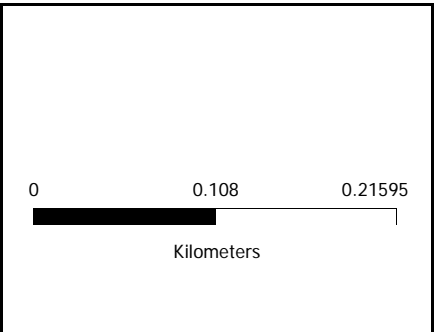
County: Hampshire

Local Authority: Hart District



Watercourse Name & Ref:	24DC/01/02 - Dorchester Stream
Upstream OS Grid Ref:	SU7223154418
Length (m):	881
Map Ref:	SU75SW

Activities:



Legend

 Activity Area

© Crown copyright. All rights reserved.
Environment Agency, 100026380. 2011.

None - None

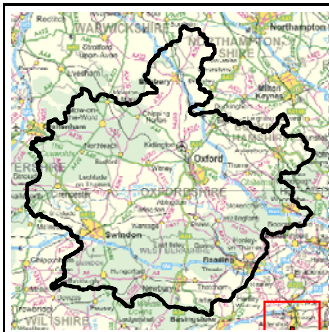
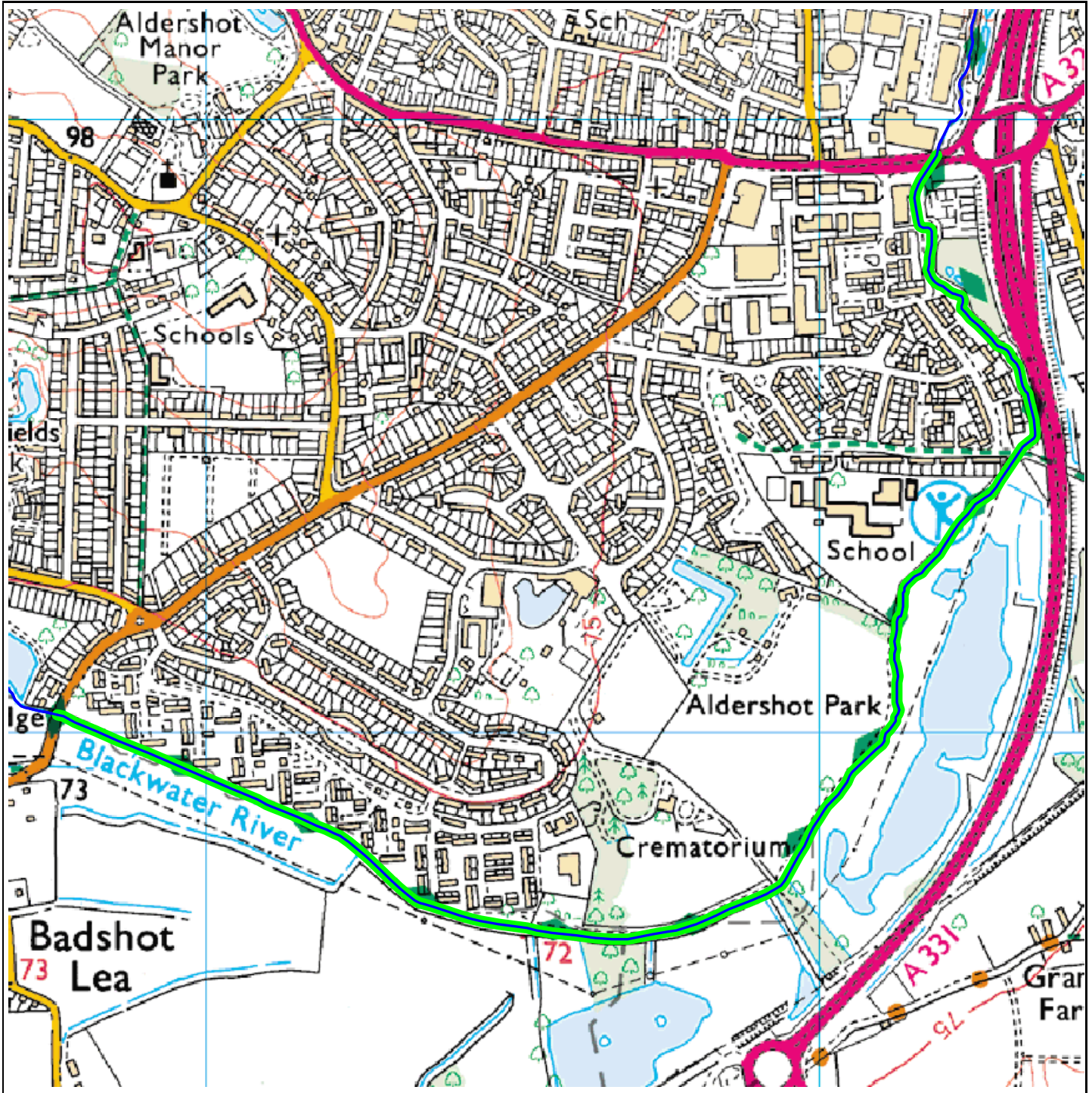
System Code	Name of System	Watercourse	*Maintenance Codes	Location Start / End	Date Start / End
None - N		Dorchester Stream		SU7223154418 SU7278454991	August 2011 August 2011

*Maintenance Codes

None - None

County: Hampshire

Local Authority: Rushmoor District (B)



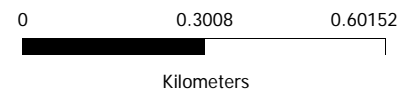
Watercourse Name & Ref: 24BL/07/01 - BLACKWATER (UPPER REACHES) (07/01)

Upstream OS Grid Ref: SU8675849027

Length (m): 2731

Map Ref: SU84NE

Activities:



© Crown copyright. All rights reserved.
Environment Agency, 100026380. 2011.

Legend

 Activity Area

Rushmoor District (B)

None - None

System Code	Name of System	Watercourse	*Maintenance Codes	Location Start / End	Date Start / End
None - N		BLACKWATER (UPPER REACHES) (07/01)		SU8675849027 SU8819249941	August 2011 August 2011

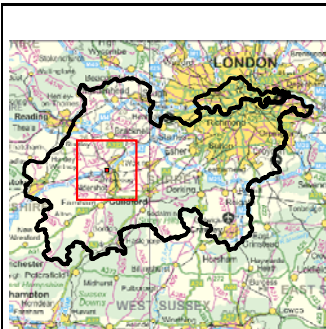
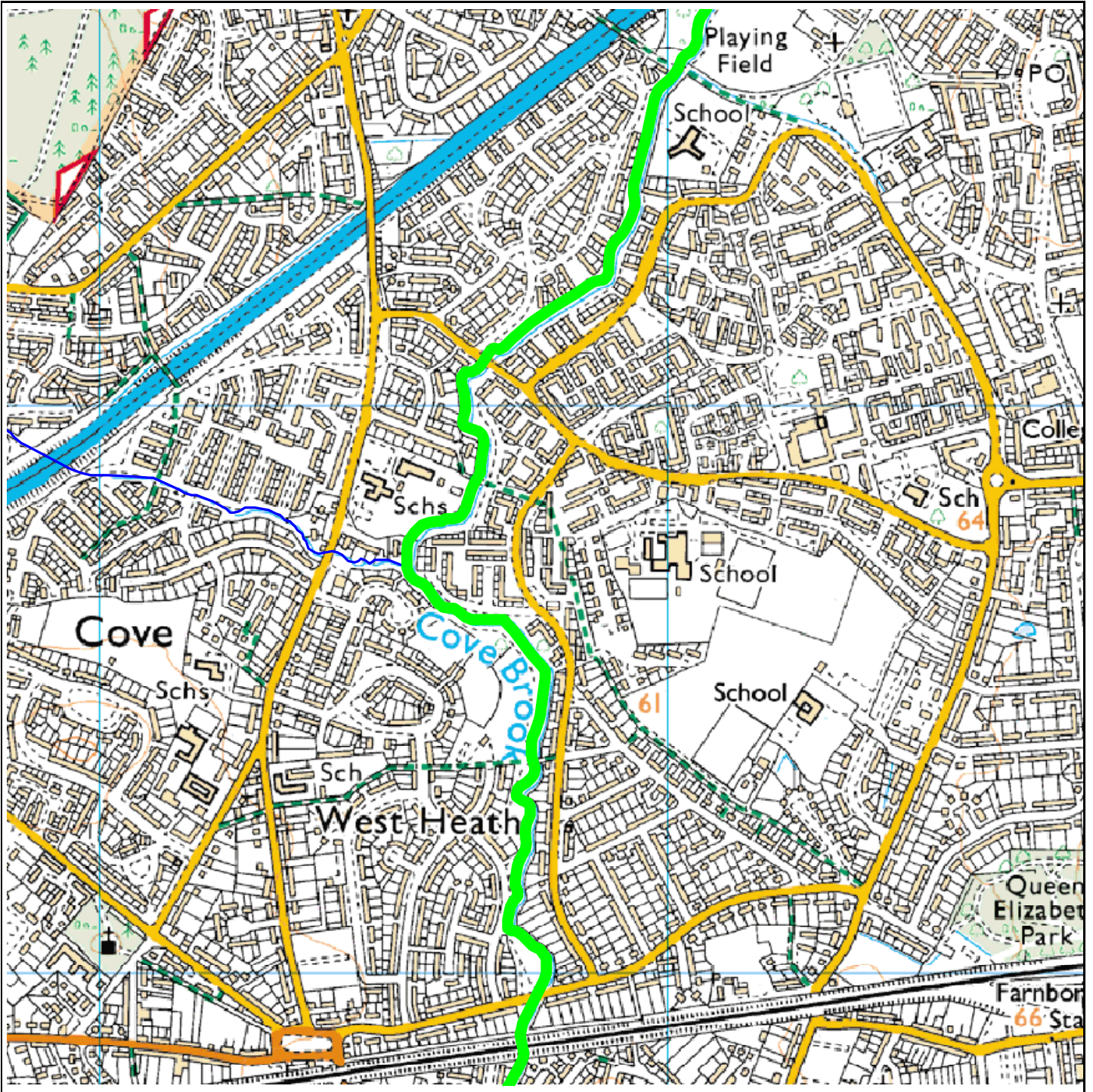
*Maintenance Codes

-

None - None

County: Hampshire

Local Authority: Rushmoor District(B)



Legend

 Activity Area

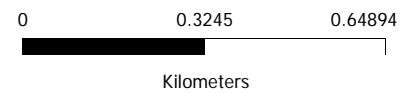
Watercourse Name & Ref: 24CO/01/02 - COVE BROOK (01/02)

Upstream OS Grid Ref: SU8574455888

Length (m): 2227

Map Ref: SU85NE

Activities:



© Crown copyright. All rights reserved.
Environment Agency, 100026380. 2011.

Rushmoor District(B)

None - None

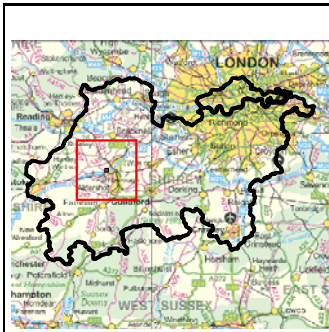
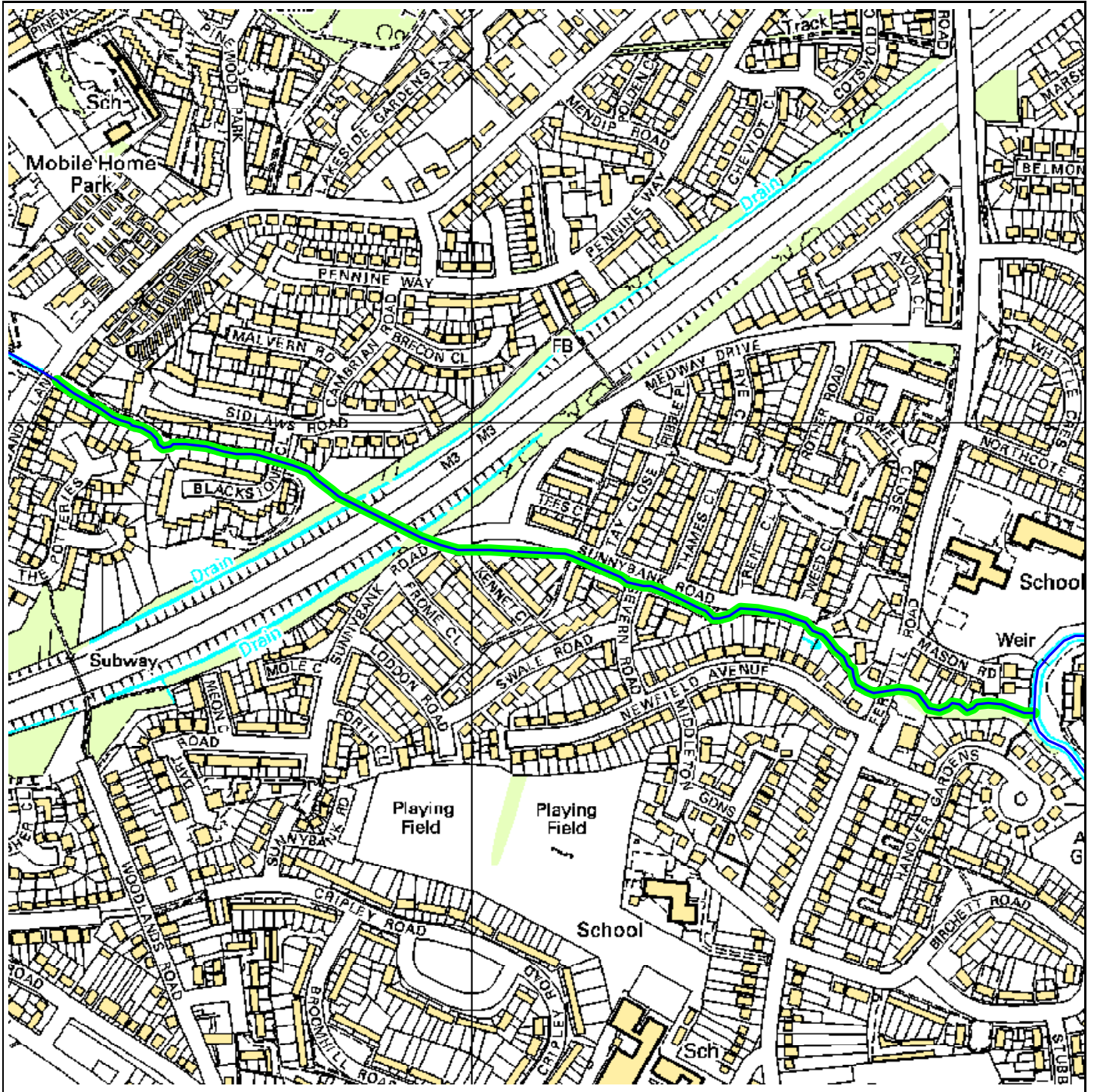
System Code	Name of System	Watercourse	*Maintenance Codes	Location Start / End	Date Start / End
None - N		COVE BROOK (01/02)		SU8574455888 SU8603057610	July 2011 July 2011

*Maintenance Codes

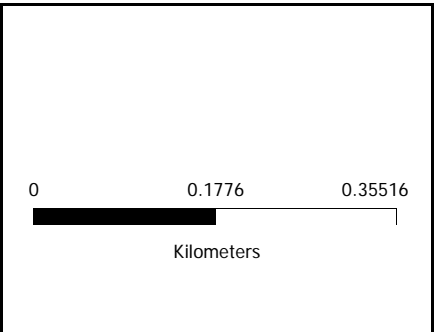
None - None

County: Hampshire

Local Authority: Rushmoor District(B)




Watercourse Name & Ref:	24HY/01/01 - HAWLEY LAKE STREAM
Upstream OS Grid Ref:	SU8460157039
Length (m):	1057
Map Ref:	SU85NE



Activities:	
-------------	--

© Crown copyright. All rights reserved.
Environment Agency, 100026380. 2011.

Legend
 Activity Area

Rushmoor District(B)

None - None

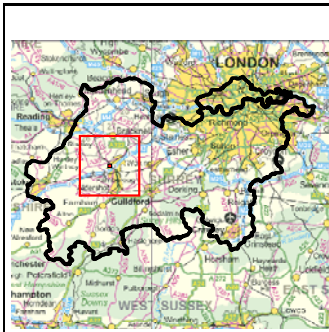
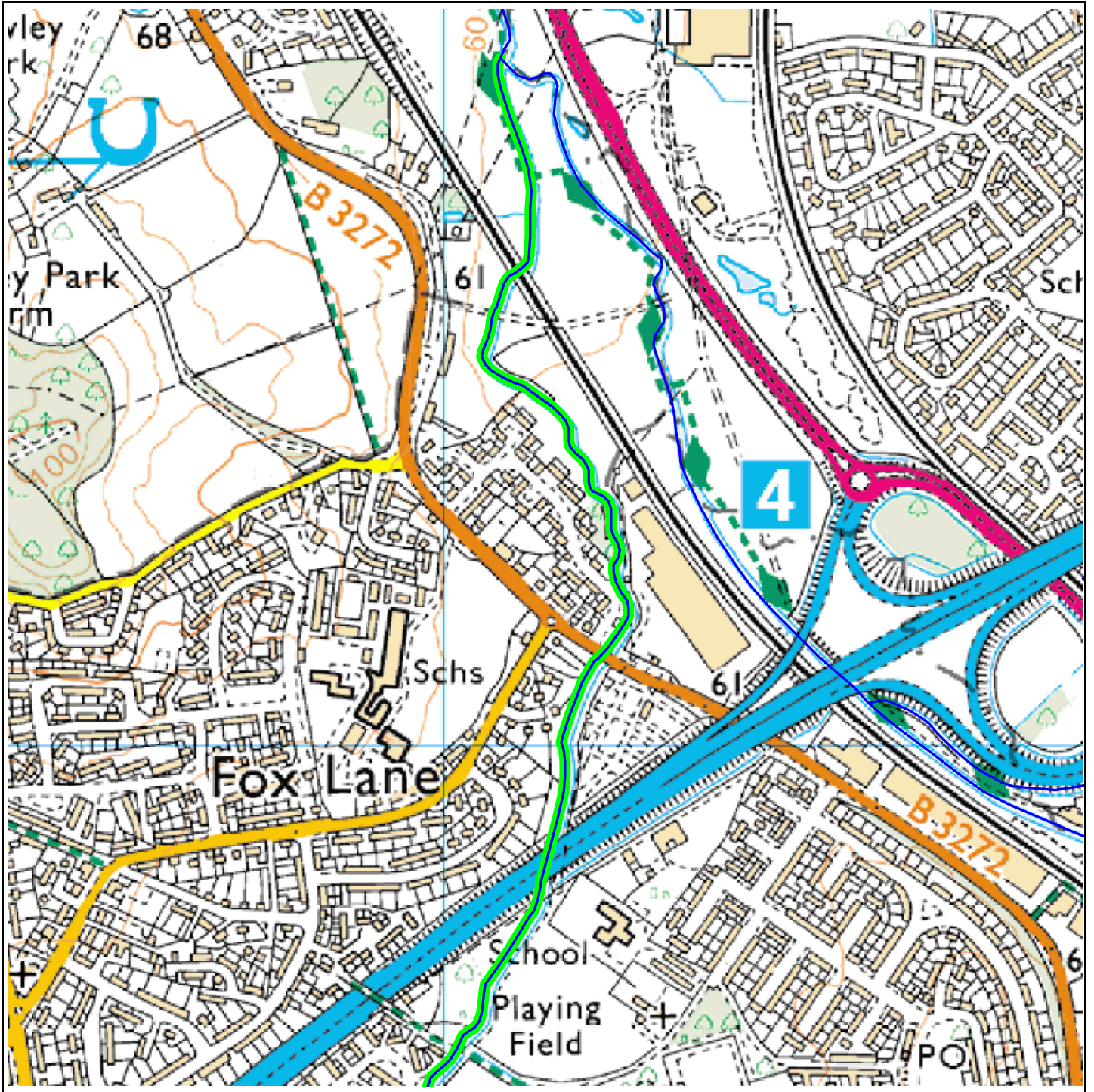
System Code	Name of System	Watercourse	*Maintenance Codes	Location Start / End	Date Start / End
None - N		HAWLEY LAKE STREAM		SU8460157039 SU8554356718	July 2011 July 2011

*Maintenance Codes

None - None

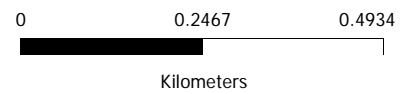
County: Hampshire

Local Authority: Rushmoor District(B)



Watercourse Name & Ref:	24CO/01/01 - COVE BROOK (01/01)
Upstream OS Grid Ref:	SU8603057610
Length (m):	1490
Map Ref:	SU85NE

Activities:



Legend

 Activity Area

© Crown copyright. All rights reserved.
Environment Agency, 100026380. 2011.

Rushmoor District(B)

None - None

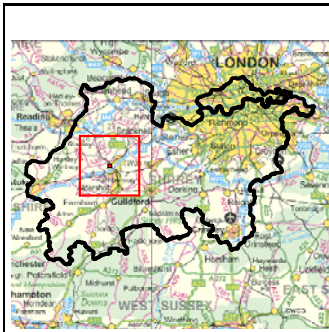
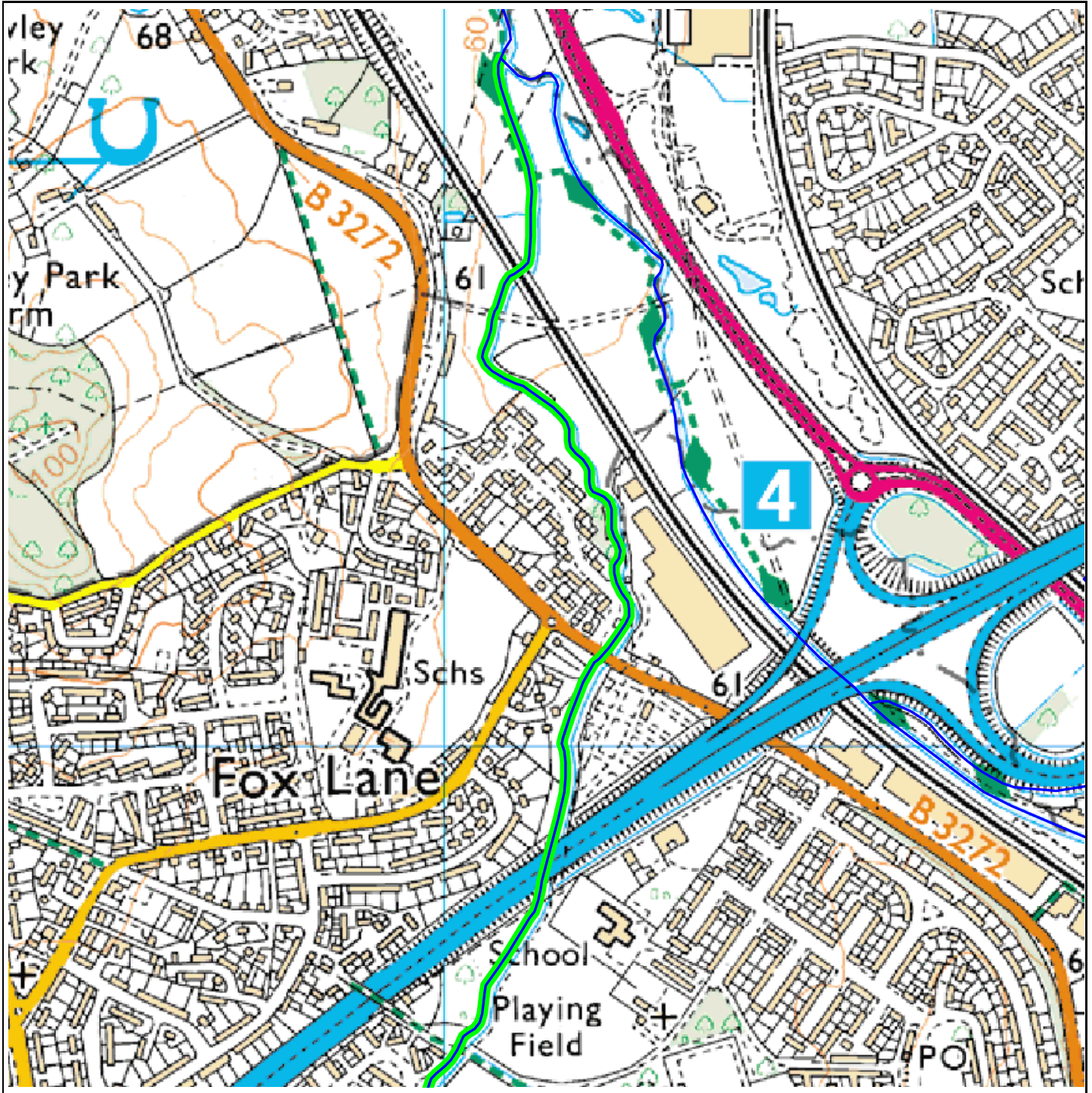
System Code	Name of System	Watercourse	*Maintenance Codes	Location Start / End	Date Start / End
None - N		COVE BROOK (01/01)		SU8603057610 SU8608058919	February 2012 February 2012

*Maintenance Codes

None - None

County: Hampshire

Local Authority: Rushmoor District(B)



Legend

 Activity Area

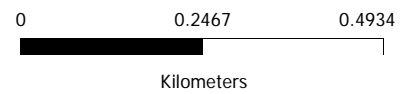
Watercourse Name & Ref: 24CO/01/01 - COVE BROOK (01/01)

Upstream OS Grid Ref: SU8603057610

Length (m): 1490

Map Ref: SU85NE

Activities:



© Crown copyright. All rights reserved.
Environment Agency, 100026380. 2011.

Rushmoor District(B)

None - None

System Code	Name of System	Watercourse	*Maintenance Codes	Location Start / End	Date Start / End
None - N		COVE BROOK (01/01)		SU8603057610 SU8608058919	August 2011 August 2011

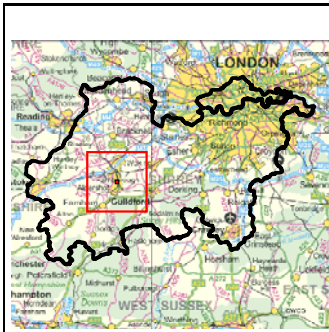
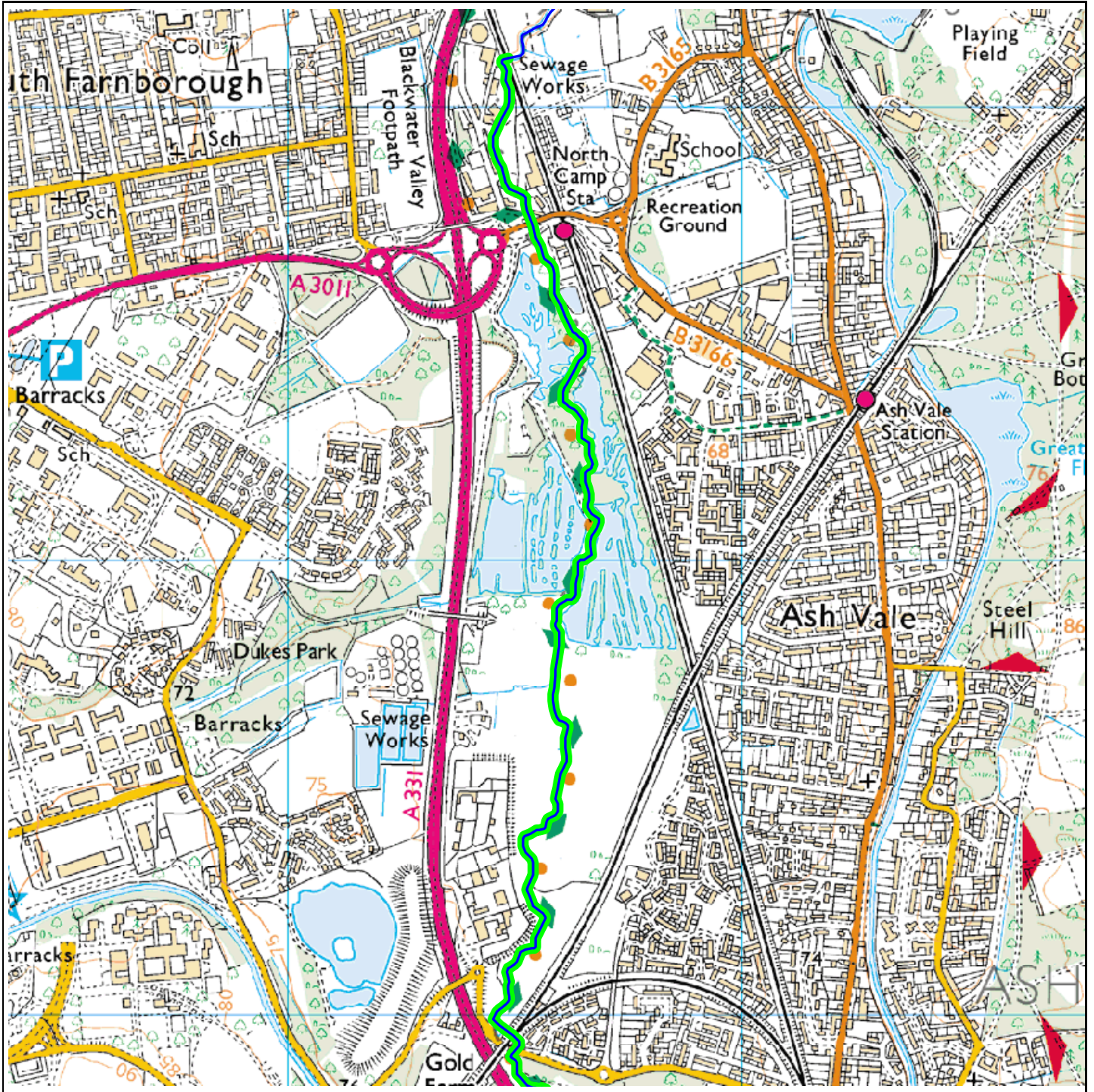
*Maintenance Codes

-

None - None

County: Hampshire

Local Authority: Rushmoor District(B)



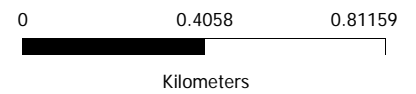
Watercourse Name & Ref: 24BL/06/01 - BLACKWATER (UPPER REACHES) (06/01)

Upstream OS Grid Ref: SU8849751951

Length (m): 2522

Map Ref: SU85SE

Activities:



© Crown copyright. All rights reserved. Environment Agency, 100026380. 2011.

Legend

 Activity Area

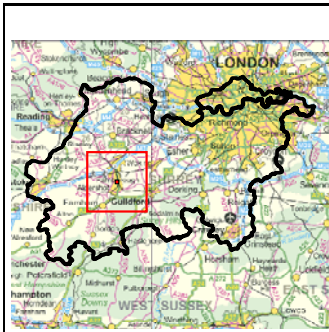
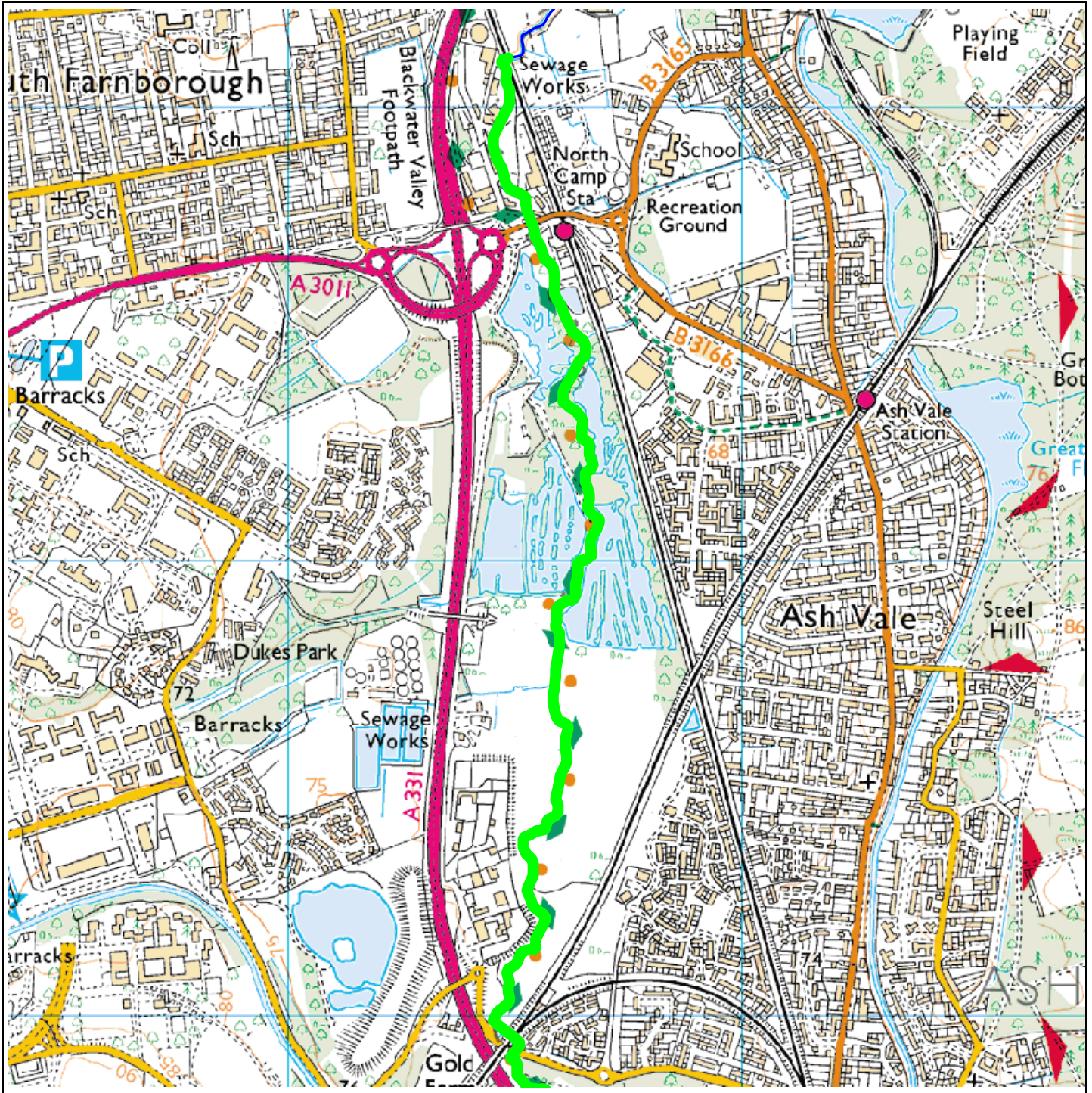
Rushmoor District(B)

None - None

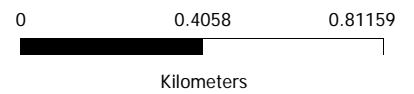
System Code	Name of System	Watercourse	*Maintenance Codes	Location Start / End	Date Start / End
None - N		BLACKWATER (UPPER REACHES) (06/01)		SU8849751951 SU8848654105	August 2011 September 2011

*Maintenance Codes

-



Watercourse Name & Ref:	24BL/06/01 - BLACKWATER (UPPER REACHES) (06/01)
Upstream OS Grid Ref:	SU8849751951
Length (m):	2522
Map Ref:	SU85SE
Activities:	



Legend

 Activity Area

© Crown copyright. All rights reserved.
Environment Agency, 100026380. 2011.

Rushmoor District(B)

-

System Code	Name of System	Watercourse	*Maintenance Codes	Location Start / End	Date Start / End
-		BLACKWATER (UPPER REACHES) (06/01)		SU8849751951 SU8848654105	August 2011 September 2011

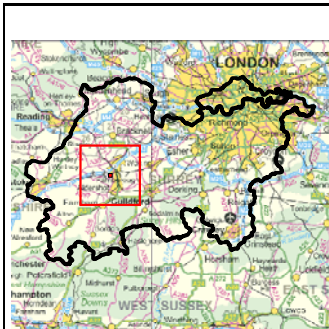
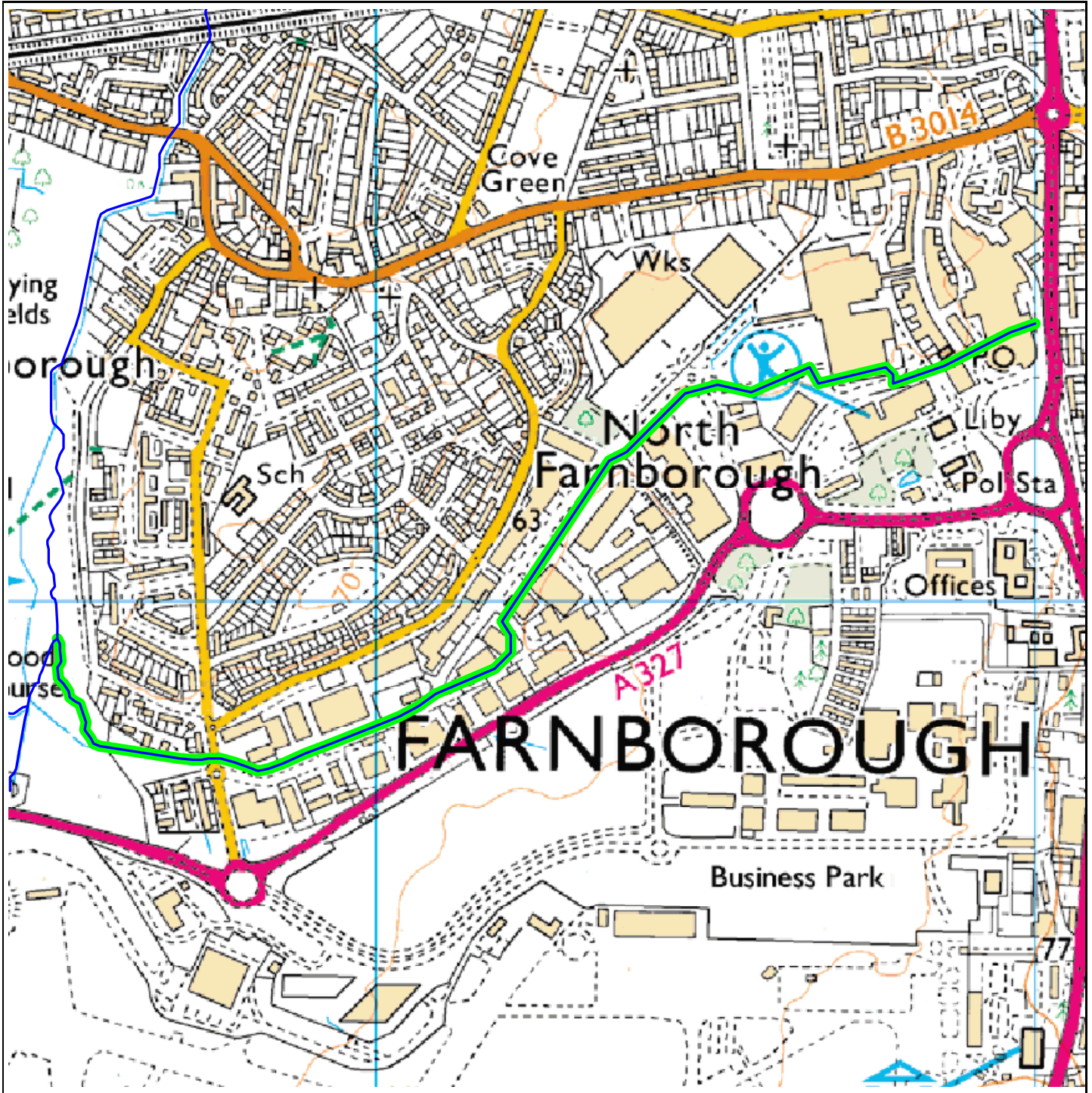
*Maintenance Codes

-

None - None

County: Hampshire

Local Authority: Rushmoor District(B)



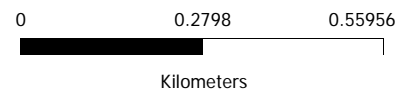
Watercourse Name & Ref: 24MA/01/01 - MARROW BROOK

Upstream OS Grid Ref: SU8700355417

Length (m): 1962

Map Ref: SU85NE

Activities:



Legend

 Activity Area

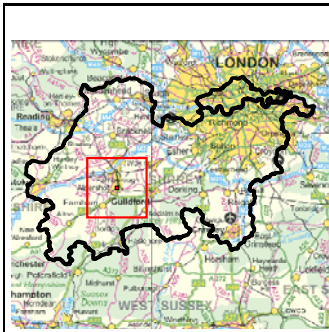
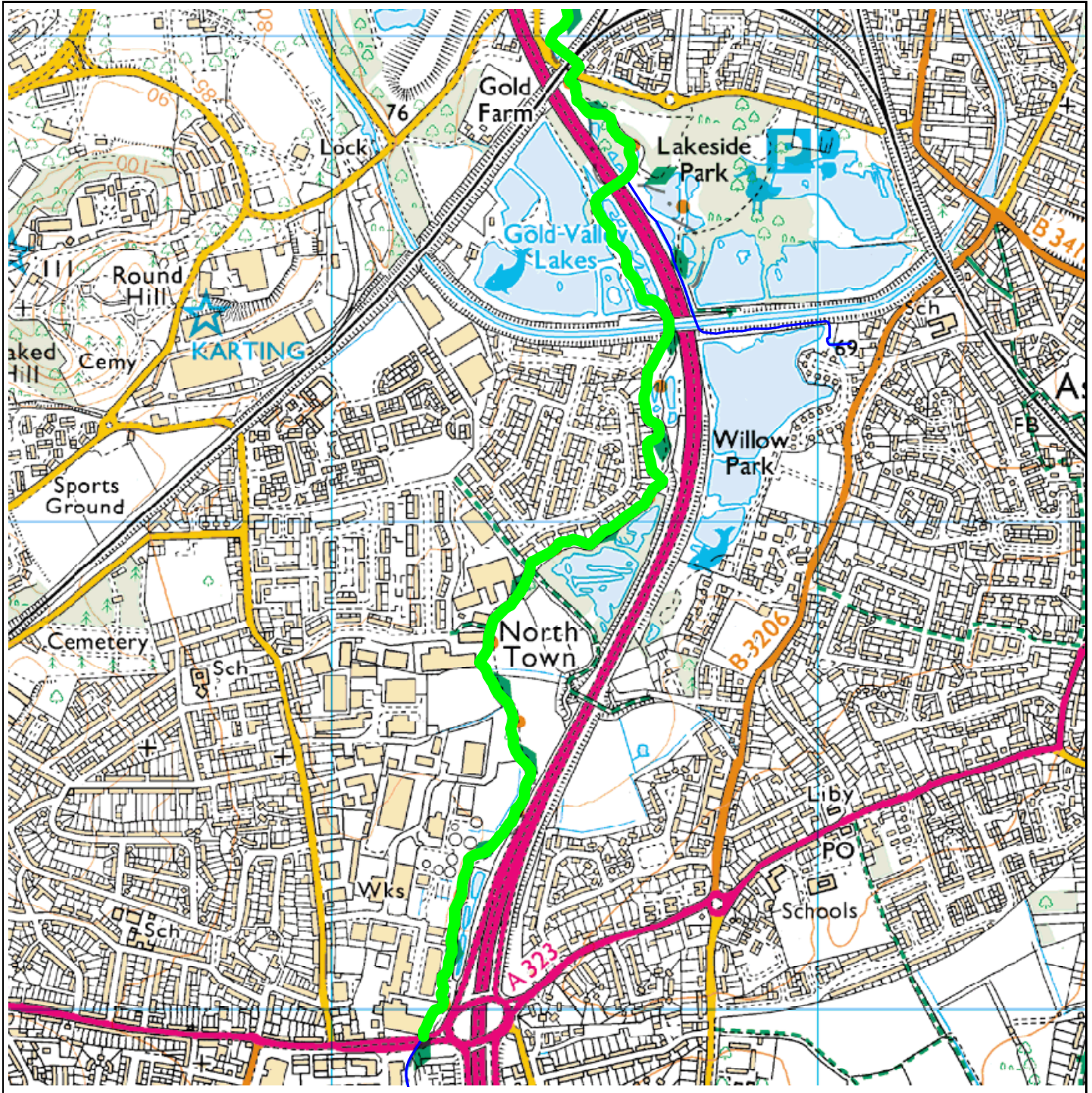
© Crown copyright. All rights reserved.
Environment Agency, 100026380. 2011.

Rushmoor District(B)

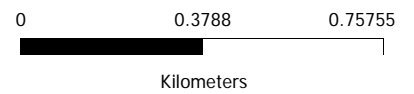
None - None

System Code	Name of System	Watercourse	*Maintenance Codes	Location Start / End	Date Start / End
None - N		MARROW BROOK		SU8700355417 SU8551854940	August 2011 August 2011

*Maintenance Codes



Watercourse Name & Ref:	24BL/06/02 - BLACKWATER (UPPER REACHES) (06/02)
Upstream OS Grid Ref:	SU8819249941
Length (m):	2559
Map Ref:	SU85SE
Activities:	



Legend

Activity Area

© Crown copyright. All rights reserved.
Environment Agency, 100026380. 2011.

Rushmoor District(B)

-

System Code	Name of System	Watercourse	*Maintenance Codes	Location Start / End	Date Start / End
-		BLACKWATER (UPPER REACHES) (06/02)		SU8819249941 SU8849751951	September 2011 September 2011

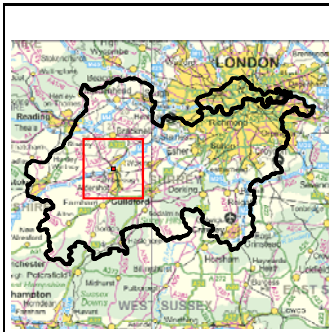
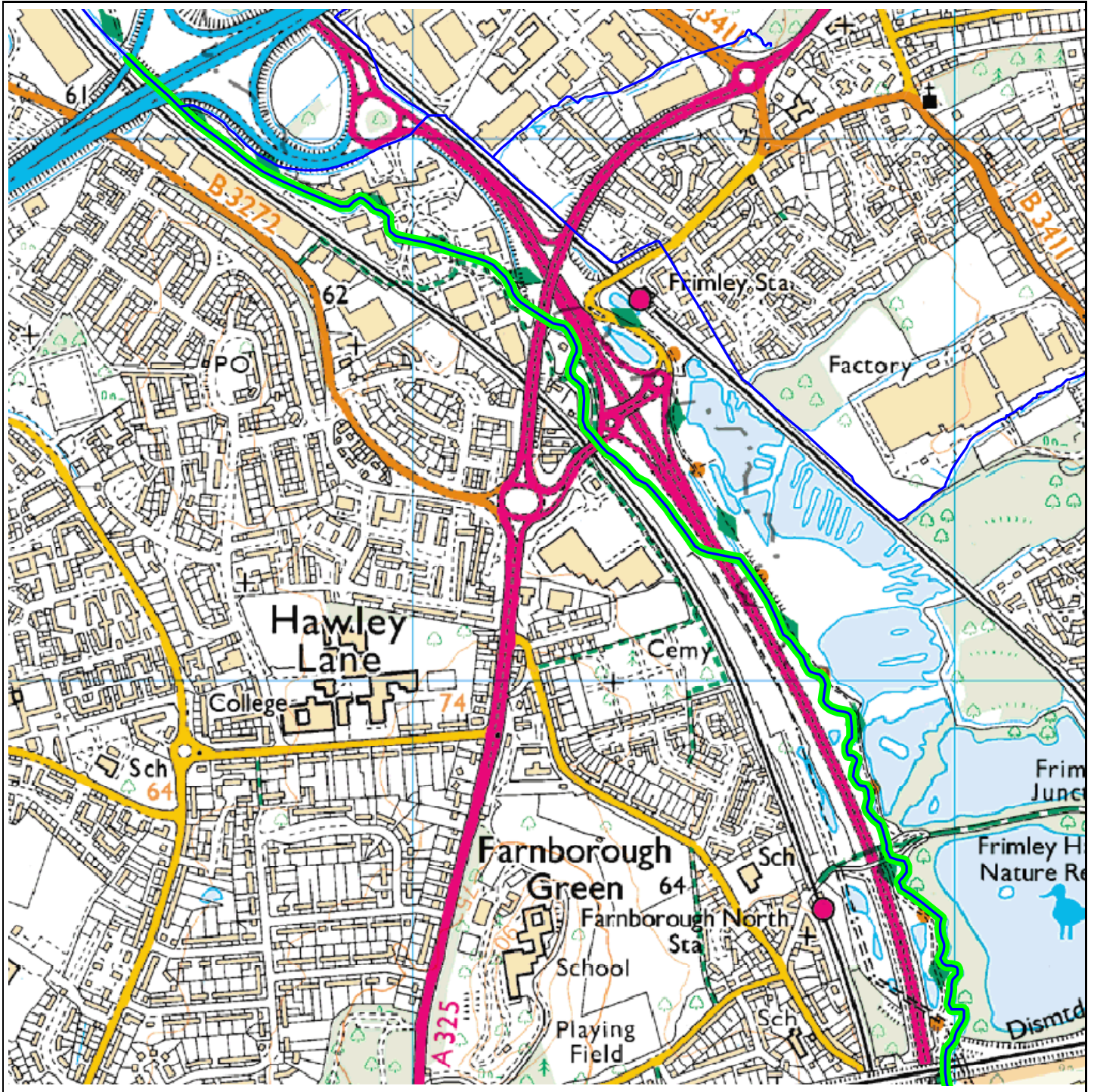
*Maintenance Codes

-

None - None

County: Hampshire

Local Authority: Rushmoor District(B)



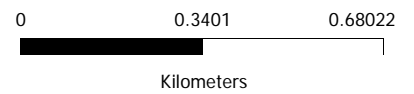
Watercourse Name & Ref: 24BL/05/01 - BLACKWATER (UPPER REACHES) (05/01)

Upstream OS Grid Ref: SU8800456342

Length (m): 2719

Map Ref: SU85NE

Activities:



© Crown copyright. All rights reserved.
Environment Agency, 100026380. 2011.

Legend

 Activity Area

Rushmoor District(B)

None - None

System Code	Name of System	Watercourse	*Maintenance Codes	Location Start / End	Date Start / End
None - N		BLACKWATER (UPPER REACHES) (05/01)		SU8800456342 SU8647758147	August 2011 August 2011

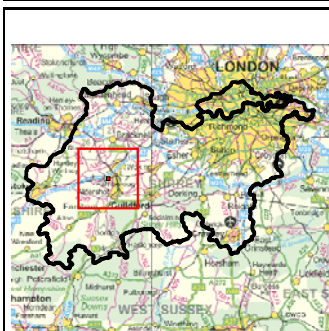
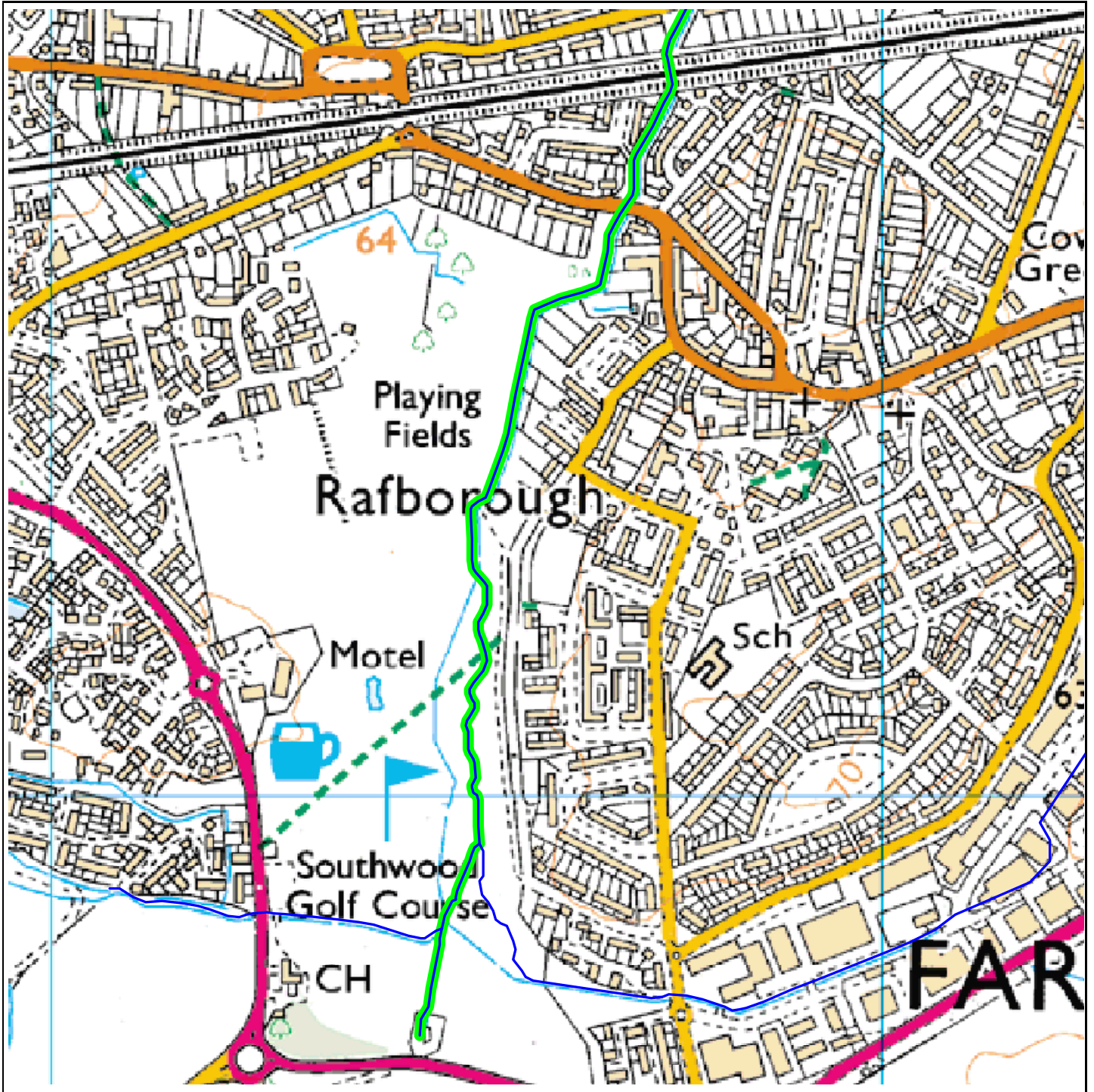
*Maintenance Codes

-

None - None

County: Hampshire

Local Authority: Rushmoor District(B)



Legend

 Activity Area

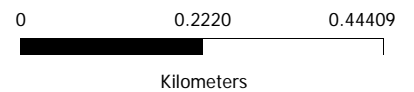
Watercourse Name & Ref: 24CO/01/03 - COVE BROOK (01/03)

Upstream OS Grid Ref: SU8544754709

Length (m): 1315

Map Ref: SU85NE

Activities:



© Crown copyright. All rights reserved.
Environment Agency, 100026380. 2011.

Rushmoor District(B)

None - None

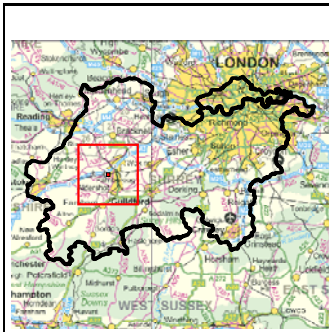
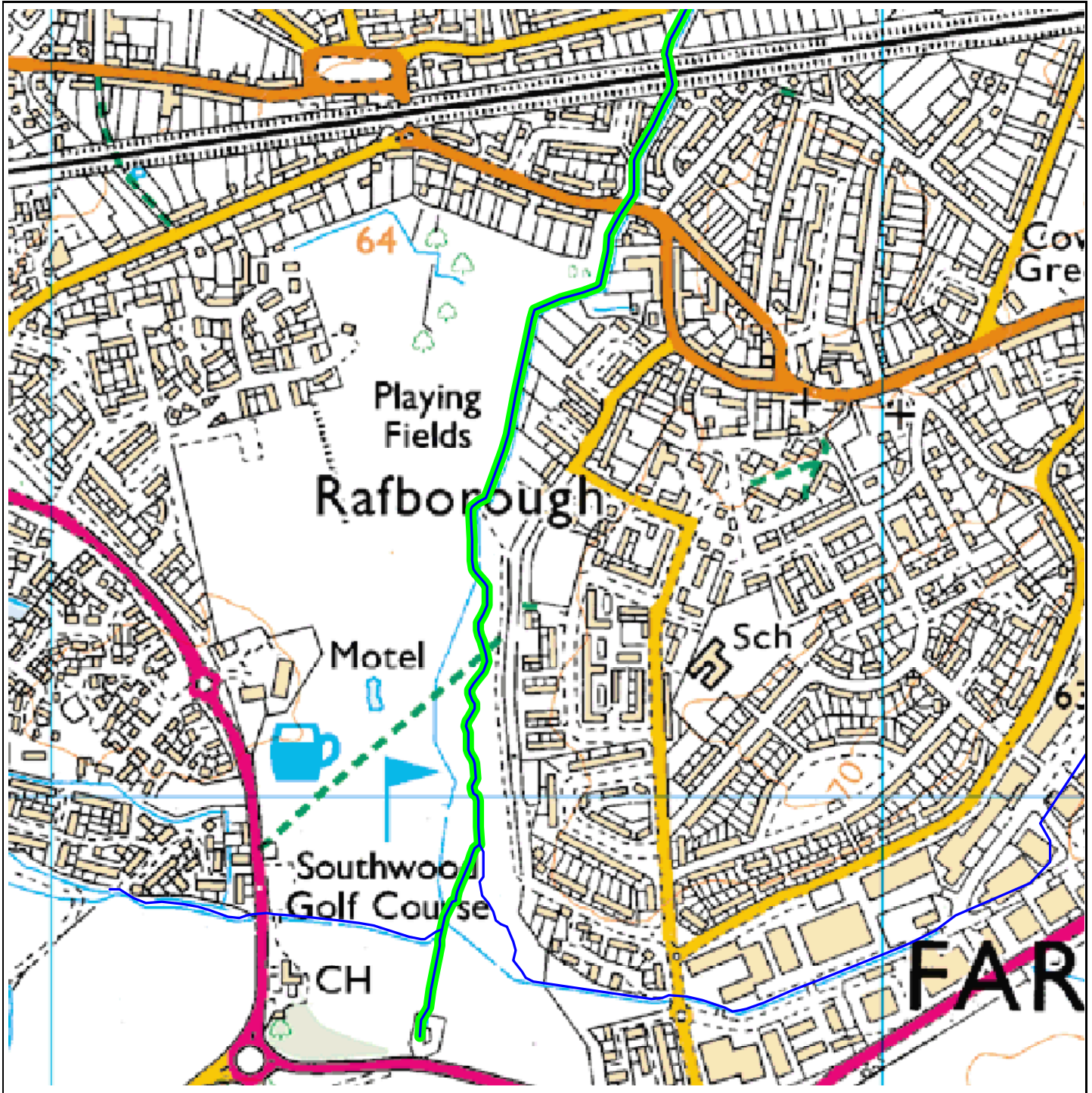
System Code	Name of System	Watercourse	*Maintenance Codes	Location Start / End	Date Start / End
None - N		COVE BROOK (01/03)		SU8544754709 SU8574455888	October 2011 October 2011

*Maintenance Codes

None - None

County: Hampshire

Local Authority: Rushmoor District(B)



Legend

 Activity Area

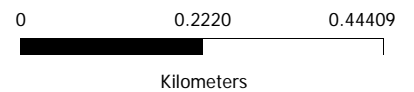
Watercourse Name & Ref: 24CO/01/03 - COVE BROOK (01/03)

Upstream OS Grid Ref: SU8544754709

Length (m): 1315

Map Ref: SU85NE

Activities:



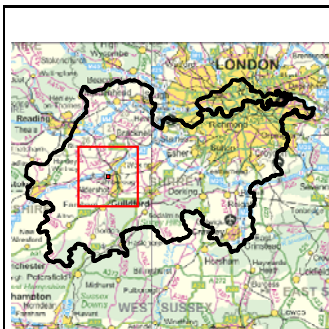
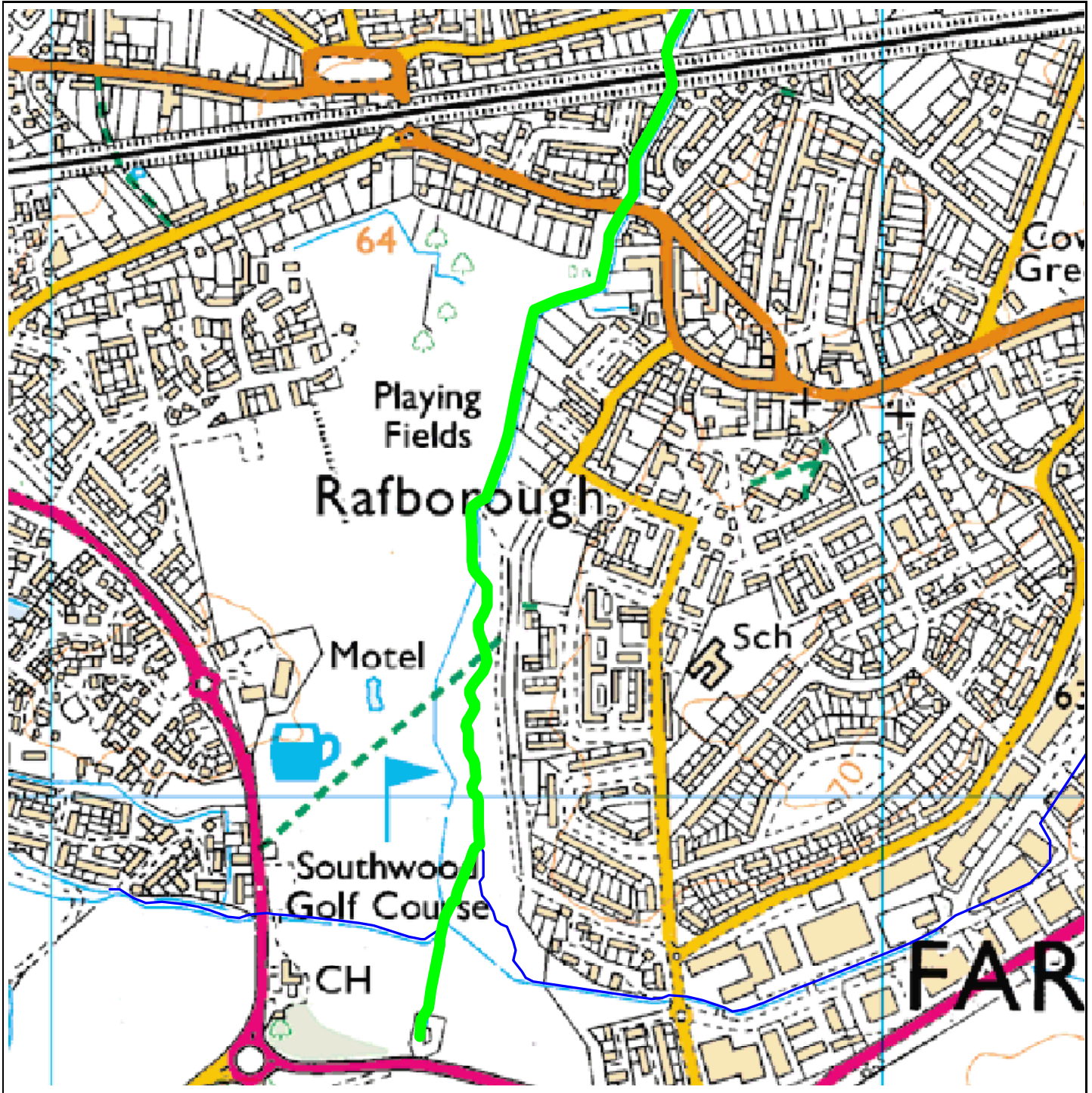
© Crown copyright. All rights reserved.
Environment Agency, 100026380. 2011.

Rushmoor District(B)

None - None

System Code	Name of System	Watercourse	*Maintenance Codes	Location Start / End	Date Start / End
None - N		COVE BROOK (01/03)		SU8544754709 SU8574455888	April 2011 March 2012

*Maintenance Codes



Legend

 Activity Area

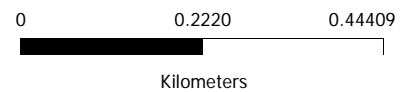
Watercourse Name & Ref: 24CO/01/03 - COVE BROOK (01/03)

Upstream OS Grid Ref: SU8544754709

Length (m): 1315

Map Ref: SU85NE

Activities:



© Crown copyright. All rights reserved.
Environment Agency, 100026380. 2011.

Rushmoor District(B)

-

System Code	Name of System	Watercourse	*Maintenance Codes	Location Start / End	Date Start / End
-		COVE BROOK (01/03)		SU8544754709 SU8574455888	August 2011 December 2011

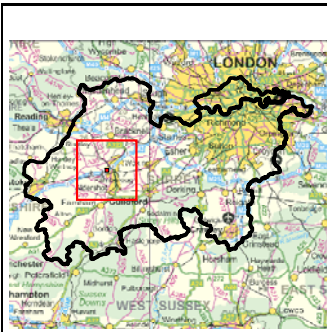
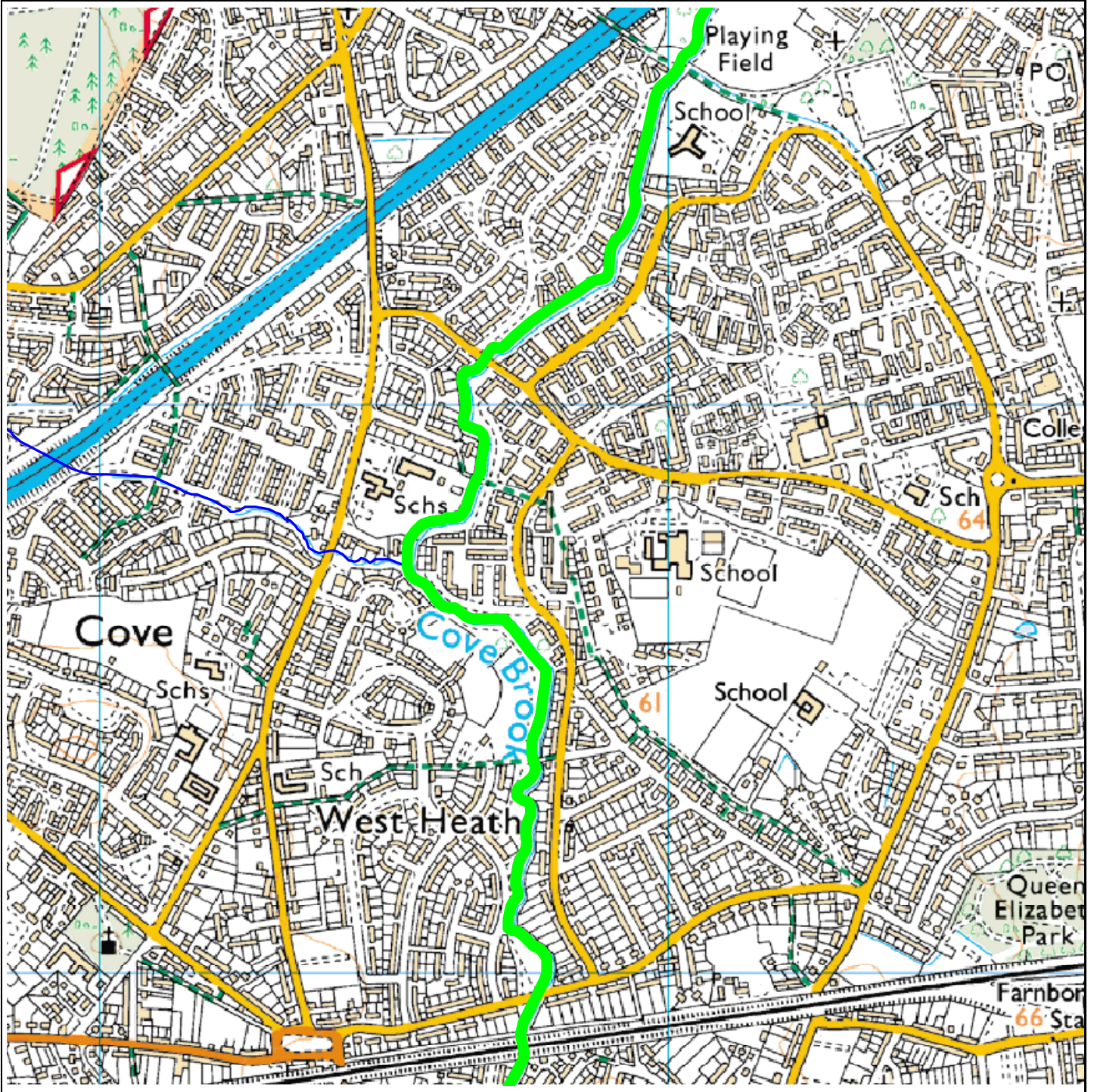
*Maintenance Codes

-

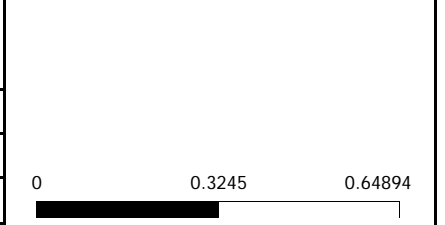
None - None

County: Hampshire

Local Authority: Rushmoor District(B)



Watercourse Name & Ref:	24CO/01/02 - COVE BROOK (01/02)
Upstream OS Grid Ref:	SU8574455888
Length (m):	2227
Map Ref:	SU85NE



Activities:

© Crown copyright. All rights reserved.
Environment Agency, 100026380. 2011.

Legend

 Activity Area

Rushmoor District(B)

None - None

System Code	Name of System	Watercourse	*Maintenance Codes	Location Start / End	Date Start / End
None - N		COVE BROOK (01/02)		SU8574455888 SU8603057610	August 2011 January 2011

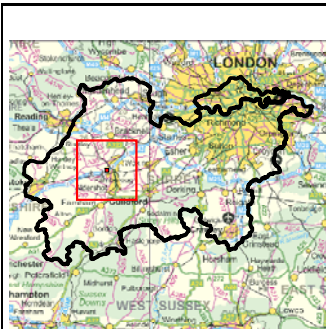
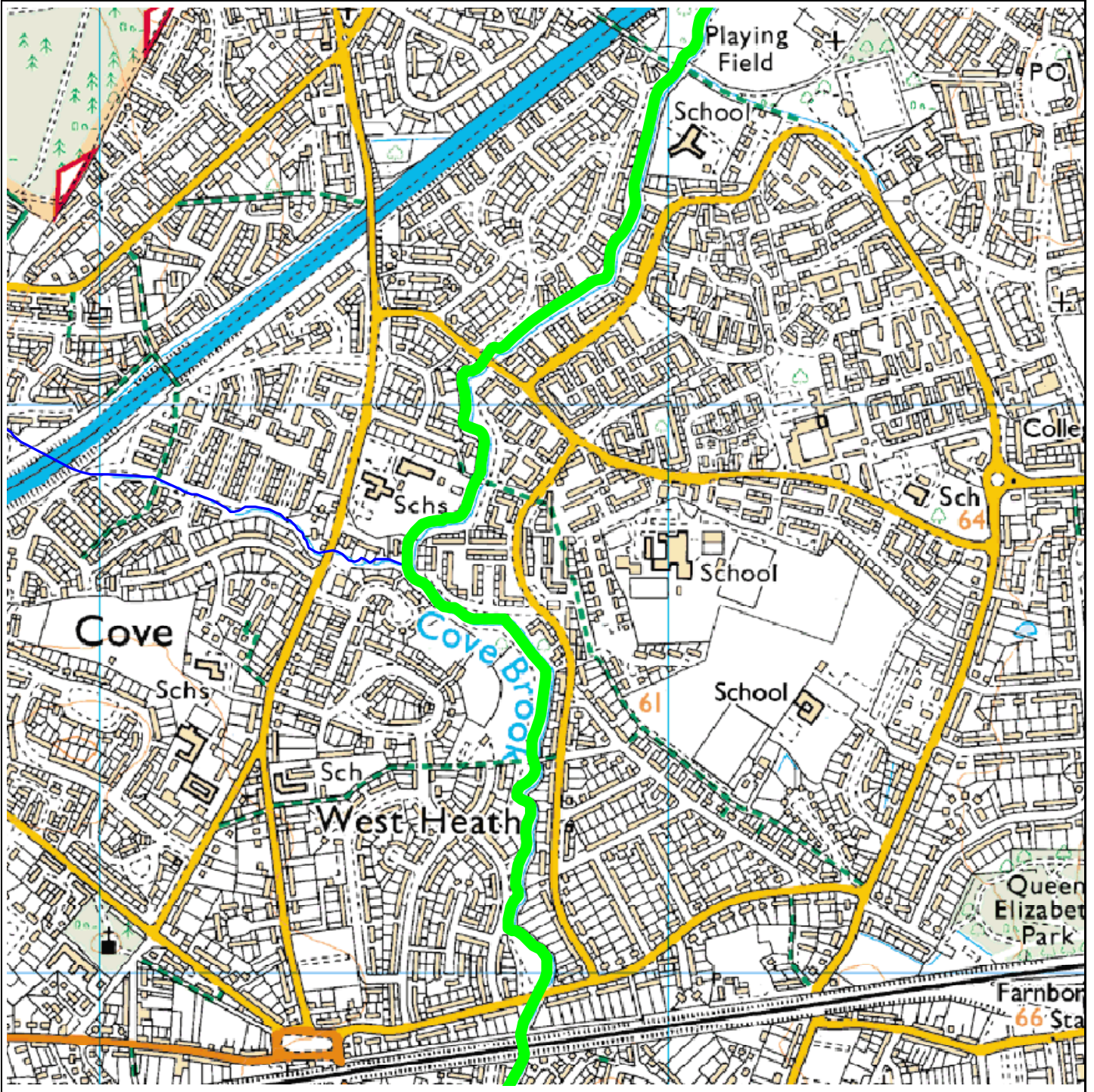
*Maintenance Codes

-

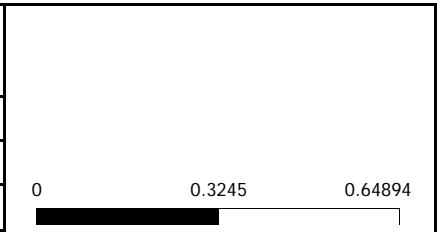
None - None

County: Hampshire

Local Authority: Rushmoor District(B)



Watercourse Name & Ref:	24CO/01/02 - COVE BROOK (01/02)
Upstream OS Grid Ref:	SU8574455888
Length (m):	2227
Map Ref:	SU85NE



Activities:

© Crown copyright. All rights reserved.
Environment Agency, 100026380. 2011.

Legend

 Activity Area

Rushmoor District(B)

None - None

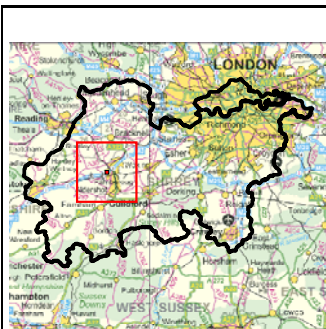
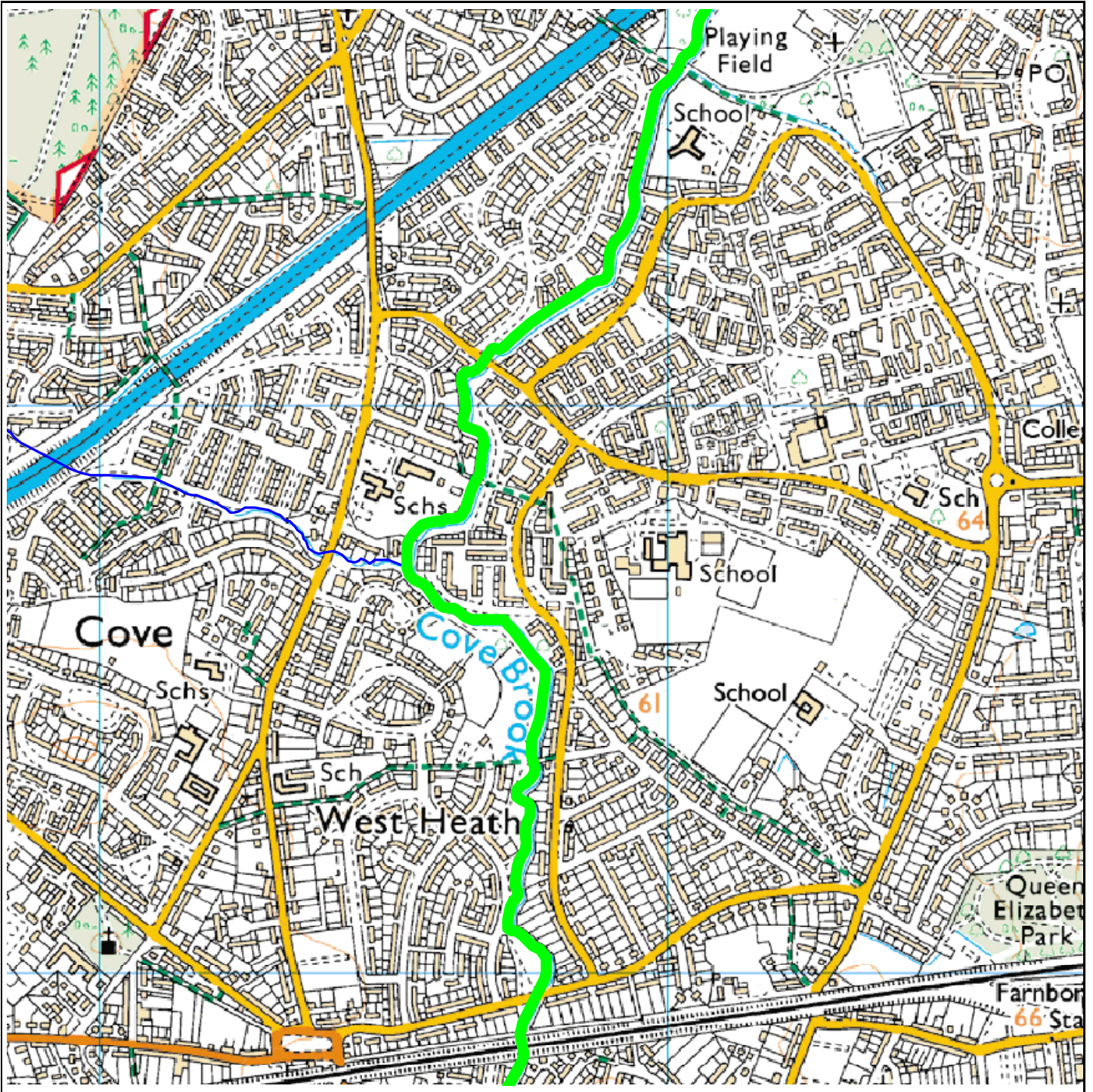
System Code	Name of System	Watercourse	*Maintenance Codes	Location Start / End	Date Start / End
None - N		COVE BROOK (01/02)		SU8574455888 SU8603057610	November 2011 November 2011

*Maintenance Codes

None - None

County: Hampshire

Local Authority: Rushmoor District(B)



Legend

 Activity Area

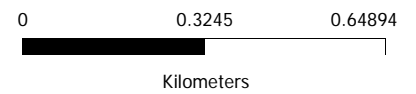
Watercourse Name & Ref: 24CO/01/02 - COVE BROOK (01/02)

Upstream OS Grid Ref: SU8574455888

Length (m): 2227

Map Ref: SU85NE

Activities:



© Crown copyright. All rights reserved.
Environment Agency, 100026380. 2011.

Rushmoor District(B)

None - None

System Code	Name of System	Watercourse	*Maintenance Codes	Location Start / End	Date Start / End
None - N		COVE BROOK (01/02)		SU8574455888 SU8603057610	August 2011 August 2011

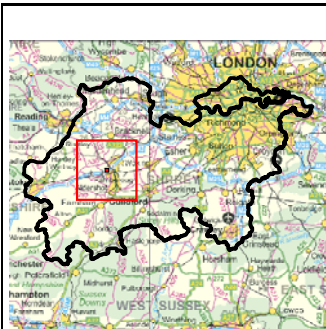
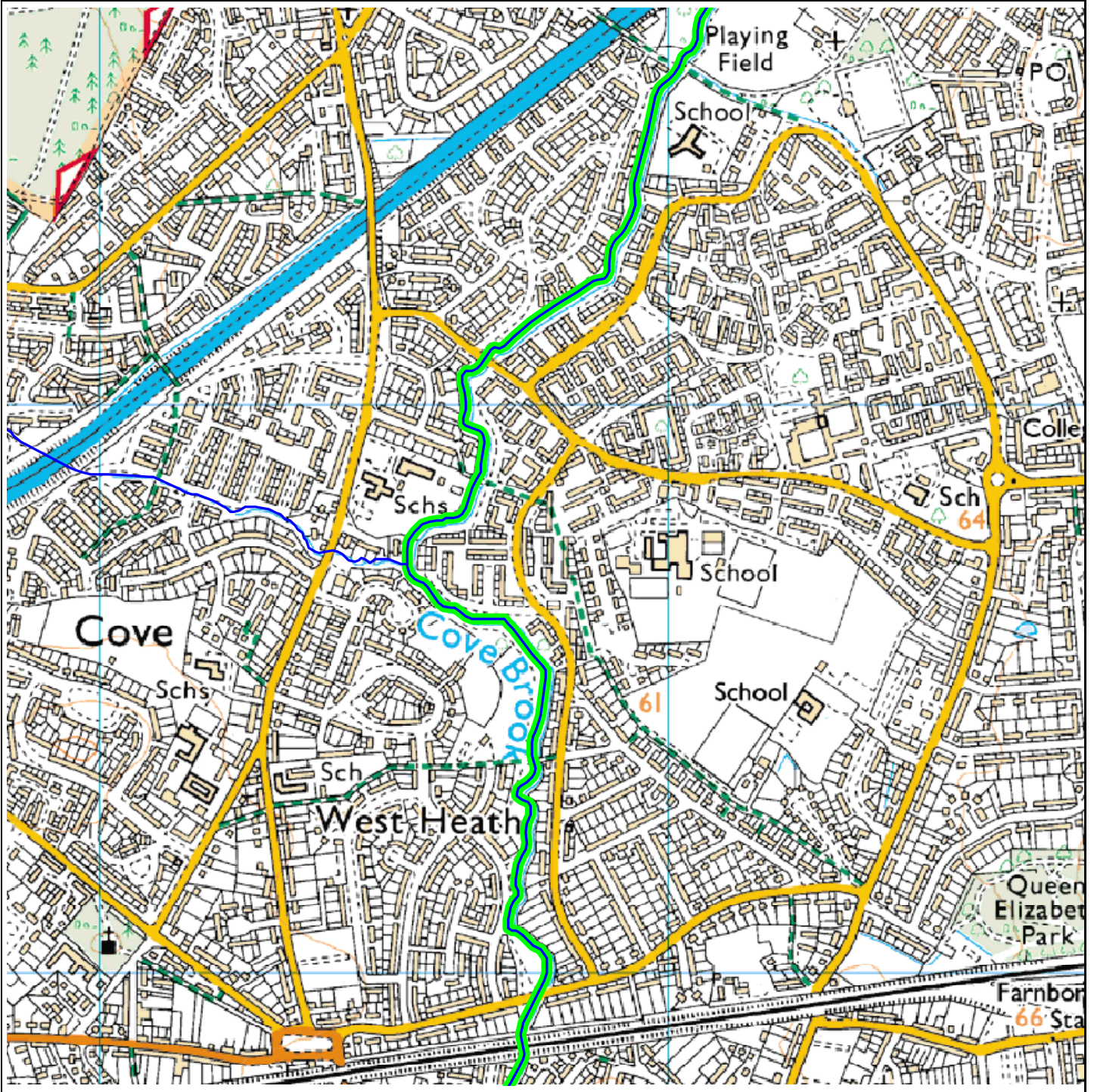
*Maintenance Codes

-

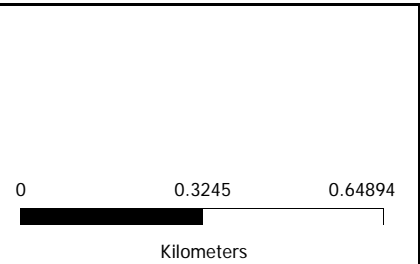
None - None

County: Hampshire

Local Authority: Rushmoor District(B)



Watercourse Name & Ref:	24CO/01/02 - COVE BROOK (01/02)
Upstream OS Grid Ref:	SU8574455888
Length (m):	2227
Map Ref:	SU85NE



Activities:	
-------------	--

Legend

 Activity Area

© Crown copyright. All rights reserved.
Environment Agency, 100026380. 2011.

Rushmoor District(B)

None - None

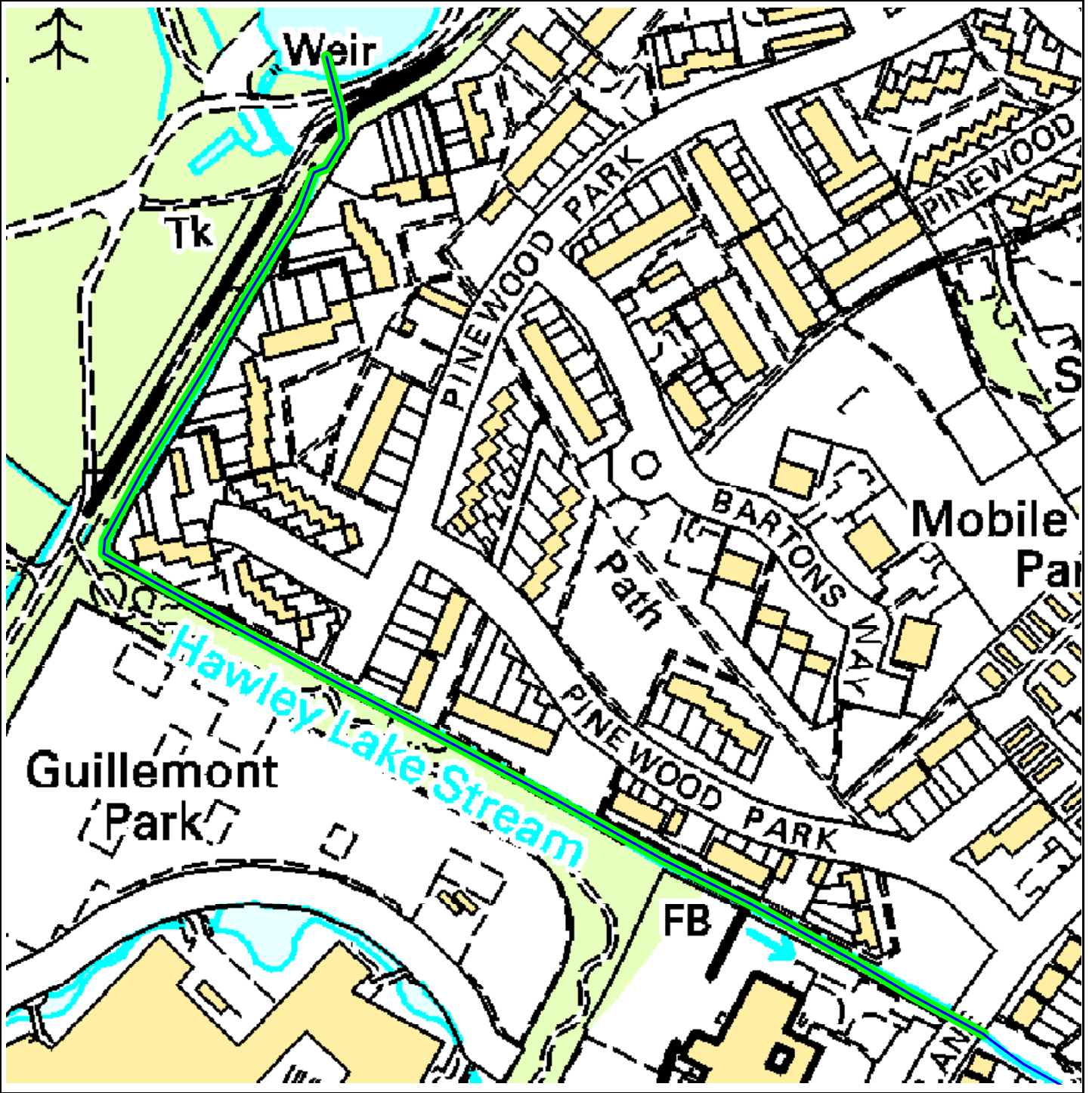
System Code	Name of System	Watercourse	*Maintenance Codes	Location Start / End	Date Start / End
None - N		COVE BROOK (01/02)		SU8574455888 SU8603057610	August 2011 August 2011

*Maintenance Codes

None - None

County: Hampshire

Local Authority: Rushmoor District(B)



Legend

▬ Activity Area

Watercourse Name & Ref:	24HY/02/01 - Hawley Lake Stream
Upstream OS Grid Ref:	SU8433257438
Length (m):	641
Map Ref:	SU85NW
Activities:	

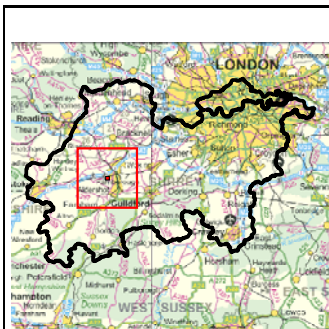
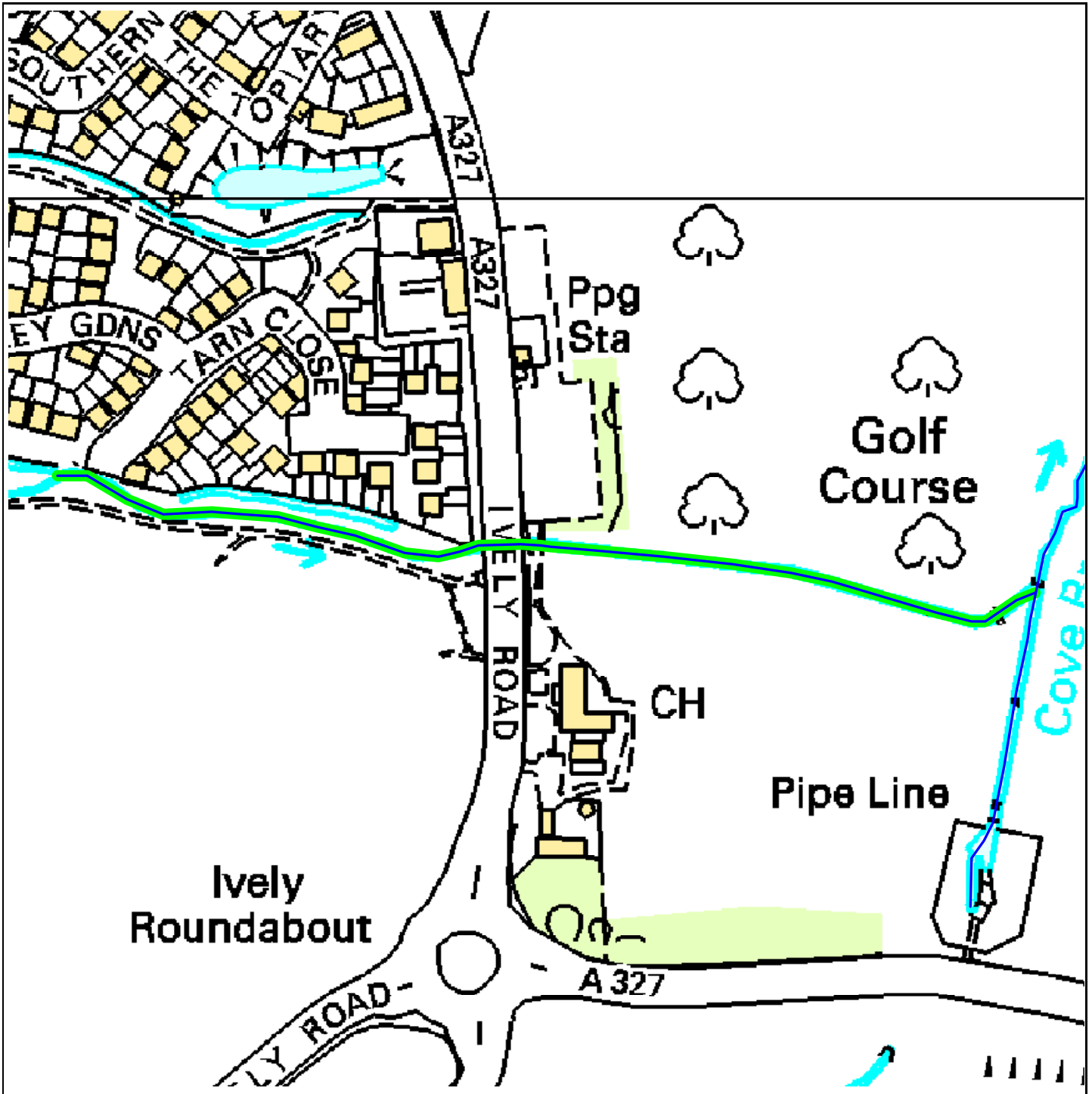
© Crown copyright. All rights reserved.
Environment Agency, 100026380. 2011.

Rushmoor District(B)

None - None

System Code	Name of System	Watercourse	*Maintenance Codes	Location Start / End	Date Start / End
None - N		Hawley Lake Stream		SU8433257438 SU8460157039	July 2011 July 2011

*Maintenance Codes



Legend

 Activity Area

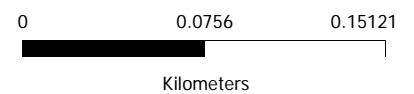
Watercourse Name & Ref: 241B/01/02 - Ively Brook

Upstream OS Grid Ref: SU8507254886

Length (m): 197

Map Ref: SU85SE

Activities:



© Crown copyright. All rights reserved.
Environment Agency, 100026380. 2011.

Rushmoor District(B)

None - None

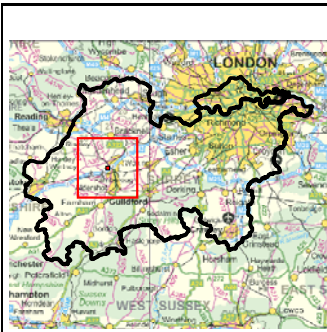
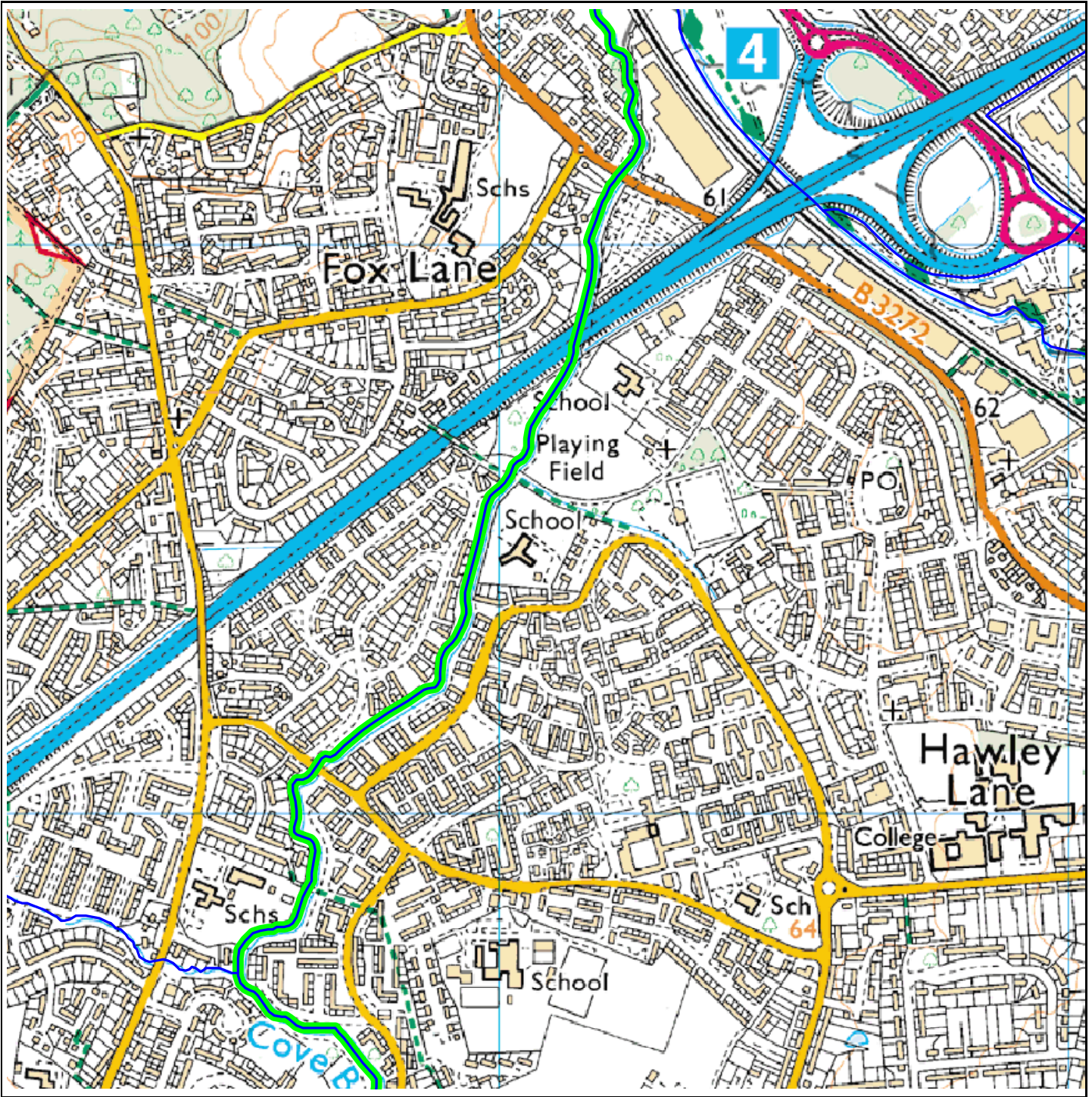
System Code	Name of System	Watercourse	*Maintenance Codes	Location Start / End	Date Start / End
None - N		Iveley Brook		SU8507254886 SU8526254858	September 2011 September 2011

*Maintenance Codes

None - None

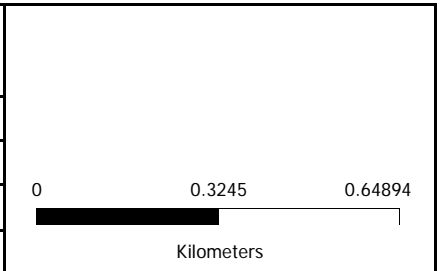
County: Hampshire

Local Authority: Rushmoor District(B)



Watercourse Name & Ref:	24CO/01/02 - COVE BROOK (01/02)
Upstream OS Grid Ref:	SU8574455888
Length (m):	2227
Map Ref:	SU85NE

Activities:



Legend

 Activity Area

© Crown copyright. All rights reserved.
Environment Agency, 100026380. 2011.

Rushmoor District(B)

None - None

System Code	Name of System	Watercourse	*Maintenance Codes	Location Start / End	Date Start / End
None - N		COVE BROOK (01/02)		SU8574455888 SU8603057610	July 2011 July 2011

*Maintenance Codes